

Who was Barking Abbey built for?

Use the supporting floor plan map of Barking Abbey to label the map below. Consider any similar shapes or outlines that you can spot in both pictures to help you. Footpaths are marked in purple.

Primary School

Curfew Gate

Abbey Nave

St Margaret's Church

Saint's Chapel

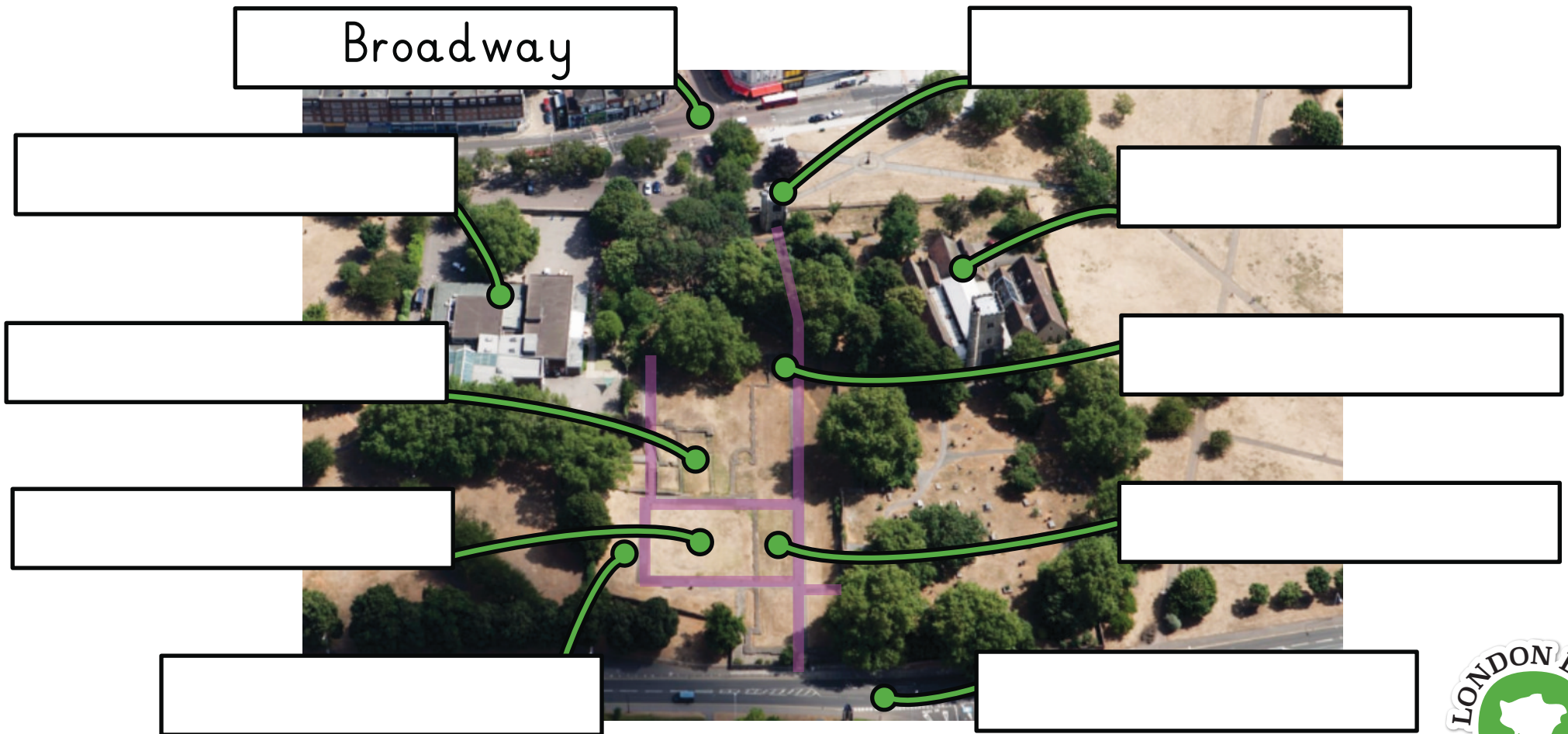
Chapter House

Abbey Cloister

Abbey Road

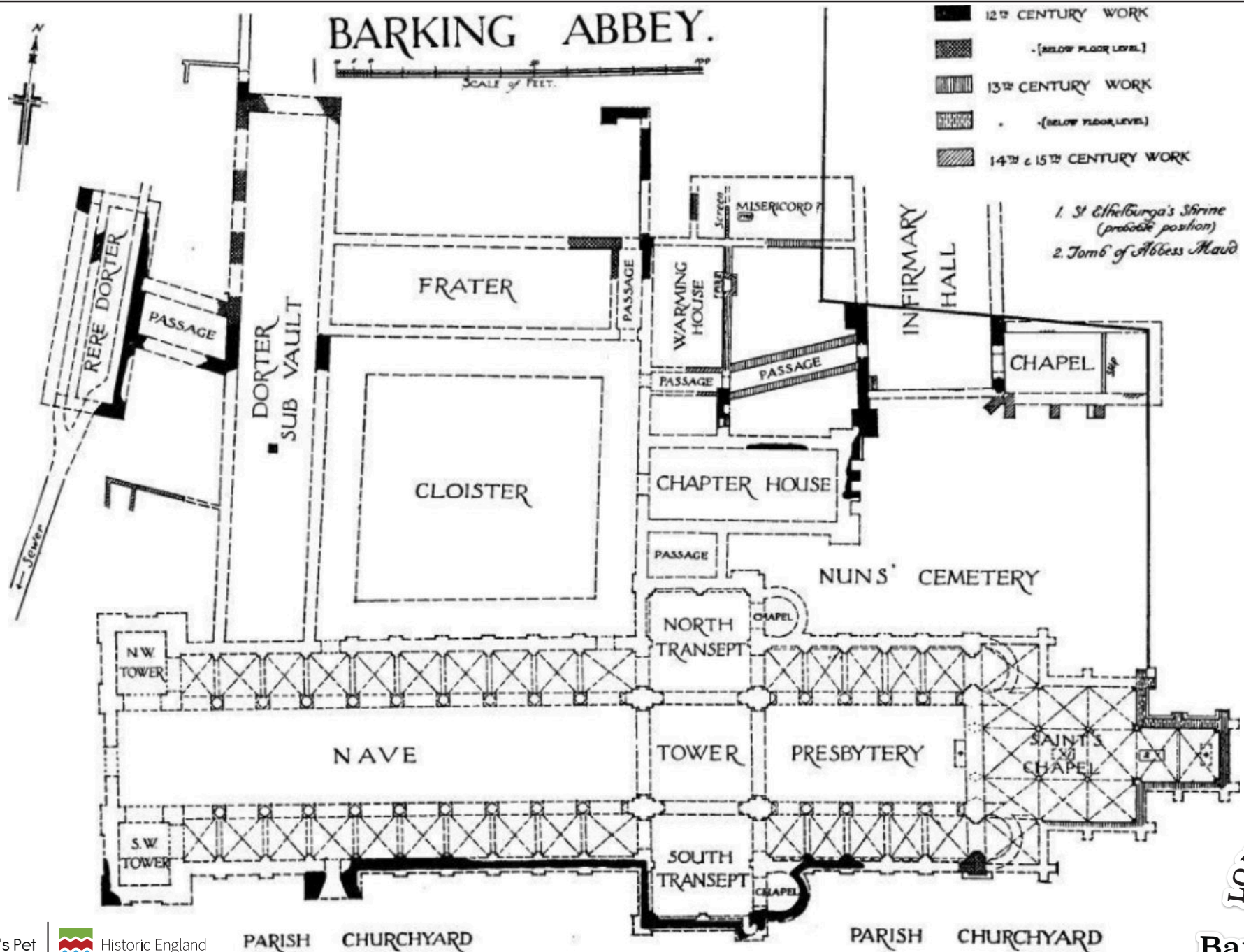
Frater

Broadway





Who was Barking Abbey built for?



? Who was Barking Abbey built for?

Use the supporting floor plan map of Barking Abbey to label the map below. Consider any similar shapes or outlines that you can spot in both pictures to help you. Footpaths are marked in purple.

Primary School

Curfew Gate

Abbey Nave

St Margaret's Church

Saint's Chapel

Chapter House

Abbey Cloister

Abbey Road

Frater

Broadway

Curfew Gate

Primary School

St Margaret's Church

Chapter House

Saint's Chapel

Abbey Cloister

Abbey Nave

Frater

Abbey Road



Teacher's Pet



Historic England



? Who was Barking Abbey built for?

Use the supporting floor plan map of Barking Abbey to label the map below. Consider any similar shapes or outlines that you can spot in both pictures to help you. Footpaths are highlighted in white.

Primary School

Curfew Gate

Abbey Nave

St Margaret's Church

Saint's Chapel

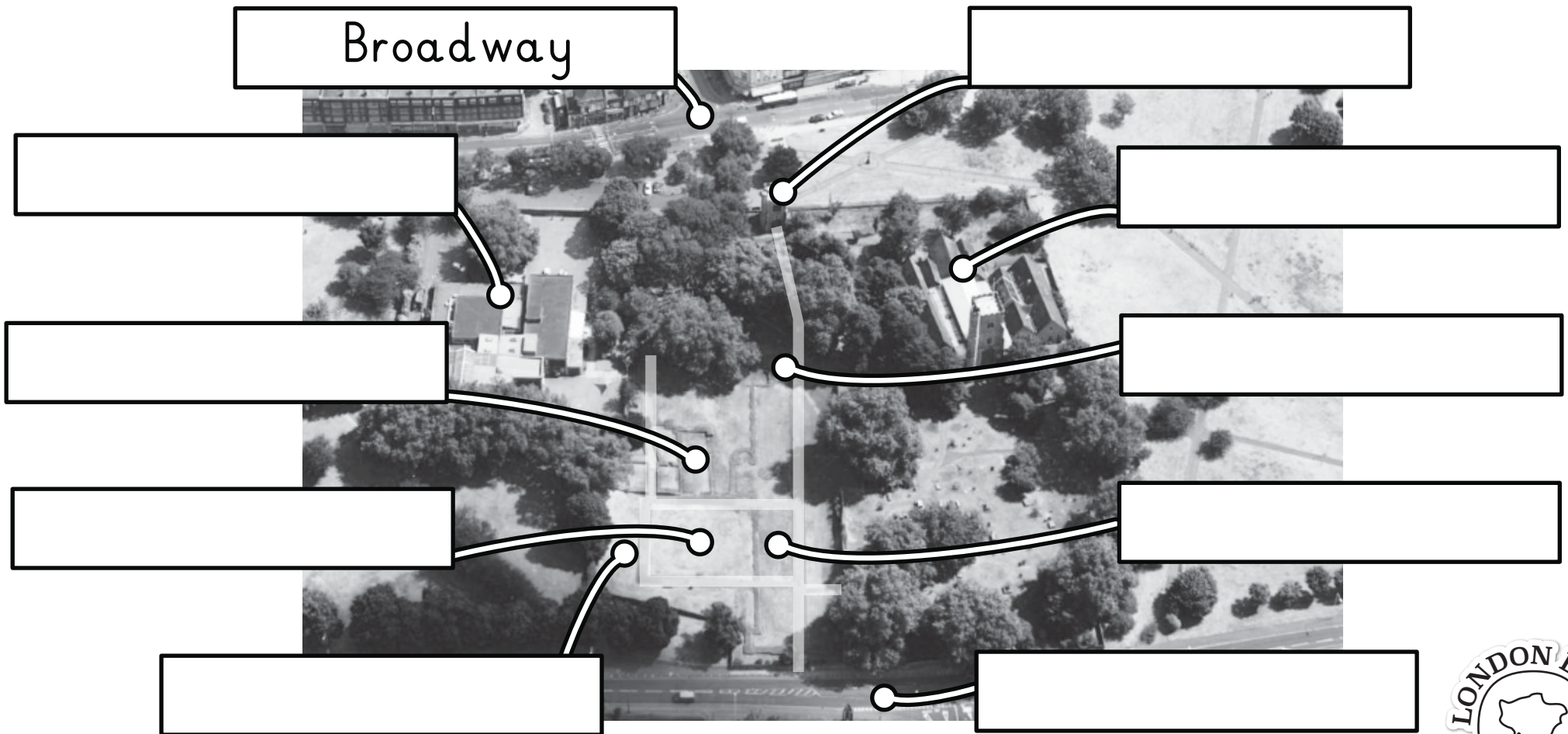
Chapter House

Abbey Cloister

Abbey Road

Frater

Broadway



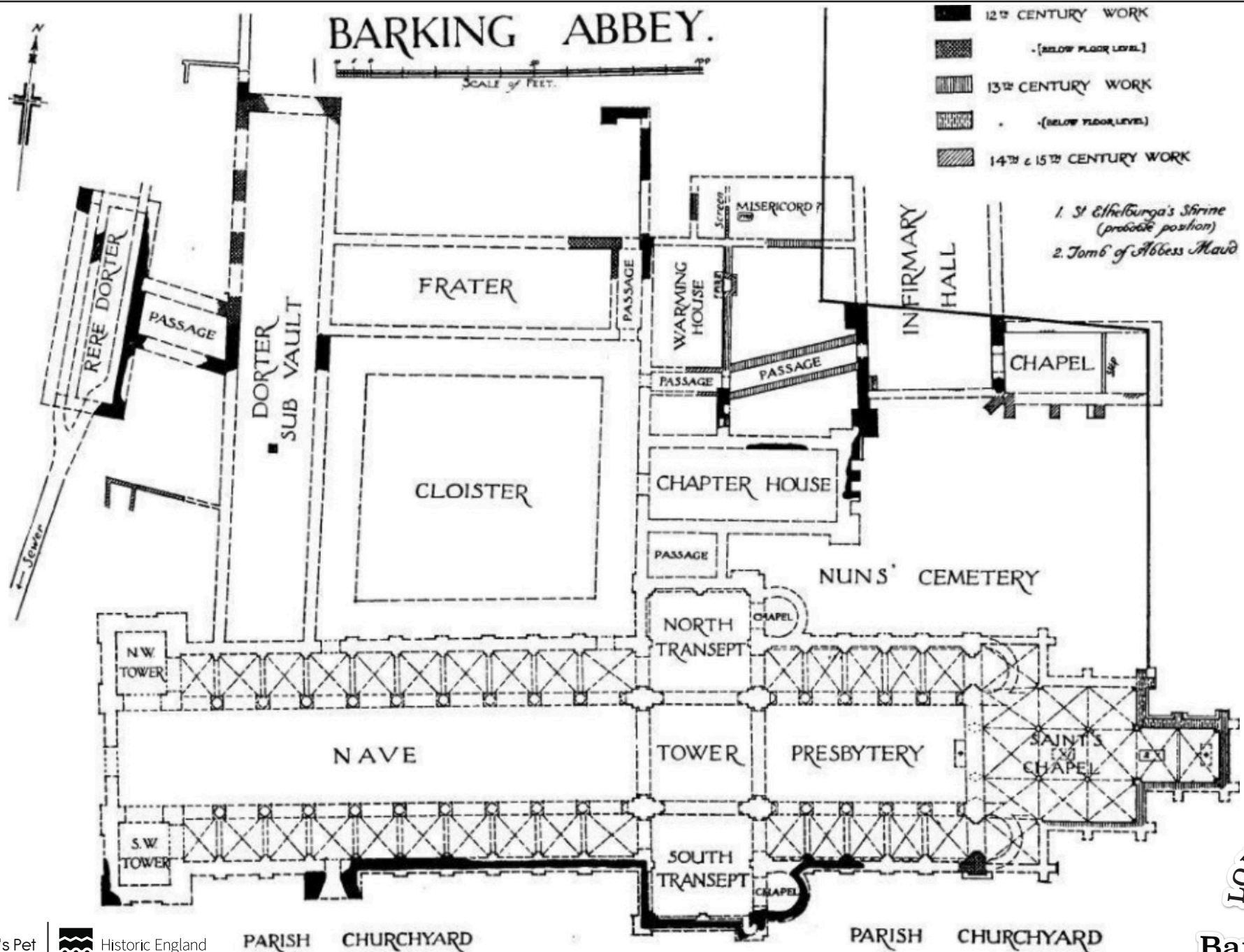
Teacher's Pet



Historic England



? Who was Barking Abbey built for?



? Who was Barking Abbey built for?

Use the supporting floor plan map of Barking Abbey to label the map below. Consider any similar shapes or outlines that you can spot in both pictures to help you. Footpaths are highlighted in white.

Primary School

Curfew Gate

Abbey Nave

St Margaret's Church

Saint's Chapel

Chapter House

Abbey Cloister

Abbey Road

Frater

Broadway

Curfew Gate

Primary School

St Margaret's Church

Chapter House

Saint's Chapel

Abbey Cloister

Abbey Nave

Frater

Abbey Road



Teacher's Pet



Historic England



Local History

Historic England and Teacher's Pet have come together to bring you a collection of free resources that you can use in your local history teaching.



Historic England



Teacher's Pet

Who are Teacher's Pet?

Teacher's Pet have been providing downloadable and playable educational content to early years and primary school teachers for over 14 years. We cover all areas of the curriculum and use a team of in-house teachers and designers to create engaging and memorable concepts, that the children will love.

Why local history?

At [Teacher's Pet](#) we want to empower primary school teachers by giving them the tools they need to deliver inspiring and thoughtful lessons about the local area and its history. We believe local history teaching has such an important part to play in a child's wellbeing – helping to give children a sense of pride in where they live.

Our Local History project is designed to provide teachers across the UK with everything they need to successfully carry out a full scheme of teaching about their local area, through key enquiry questions and source led activities.

Working with [Historic England](#) gives us access to archived maps and photos for resources and information from knowledgeable local historians, as well helping us to provide the content to you free of charge.

For more information about our Local History project or to find out more about Teacher's Pet Classroom Resources, please visit our website.