



What role did Barrow-in-Furness play in World War 2?

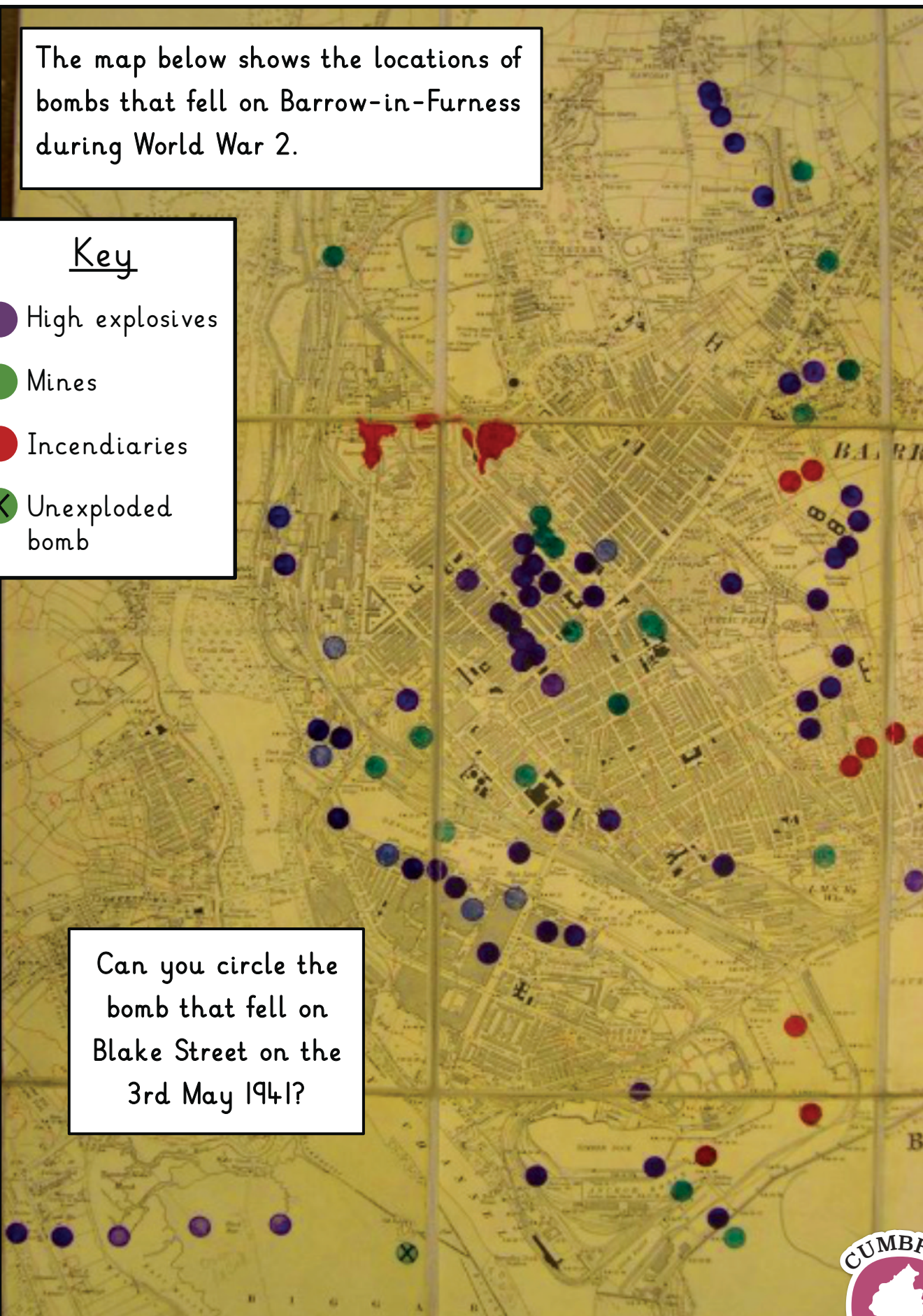
Barrow Bomb Map

The map below shows the locations of bombs that fell on Barrow-in-Furness during World War 2.

Key

- High explosives
- Mines
- Incendiaries
- ⊗ Unexploded bomb


Can you circle the bomb that fell on Blake Street on the 3rd May 1941?





What role did Barrow-in-Furness play in World War 2?

Barrow Bomb Map



Can you find the bomb site that is closest to our school?

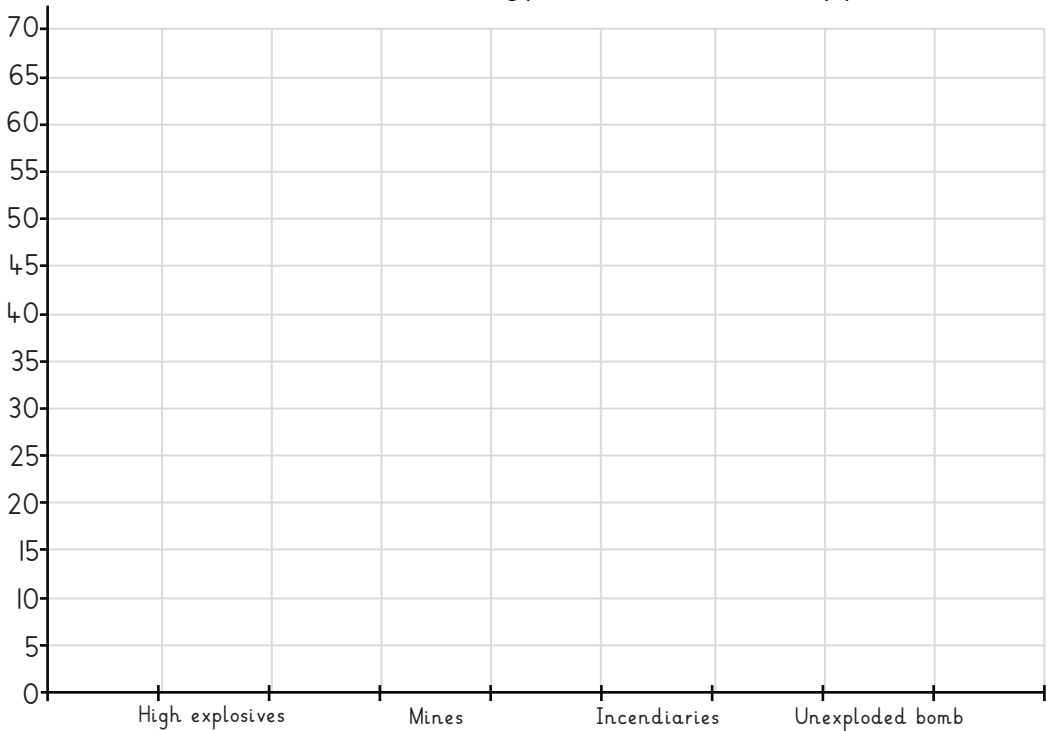
What type of bomb was it?

What can you say about the locations that bombs were dropped?

The map shows that 64 High Explosive bombs were dropped on Barrow-in-Furness. Mines, also known as parachute bombs, were designed to explode at roof level rather than ground level, causing more damage. The map shows 20 mines. There were nine incendiaries dropped on Barrow. Incendiary bombs were designed to start fires. There was one unexploded bomb.

Use the above information to complete the bar chart below.

Number of different types of bombs dropped on Barrow-in-Furness



Key

- High explosives
- Mines
- Incendiaries
- ⊗ Unexploded bomb



What role did Barrow-in-Furness play in World War 2?

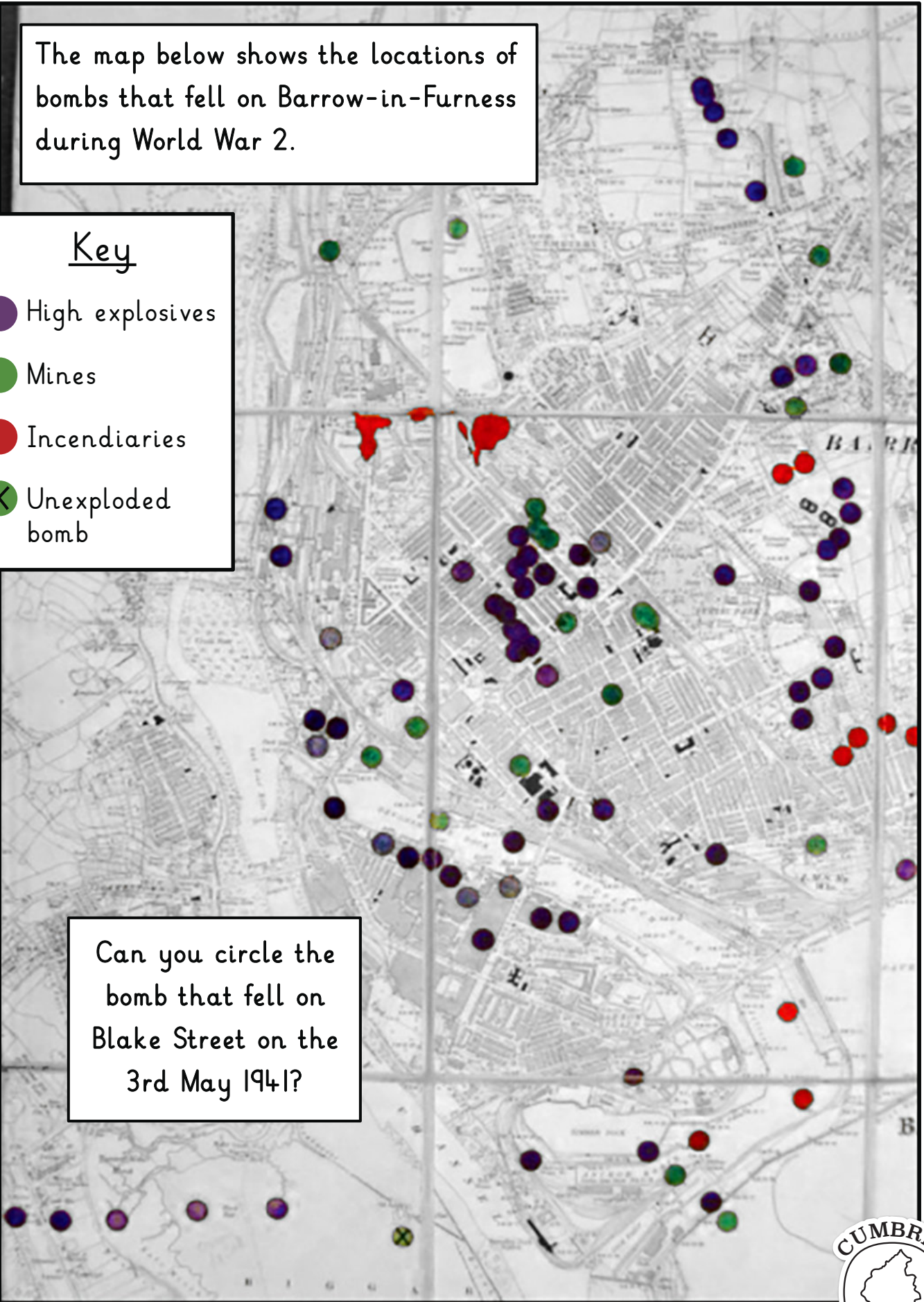
Barrow Bomb Map

The map below shows the locations of bombs that fell on Barrow-in-Furness during World War 2.

Key

- High explosives
- Mines
- Incendiaries
- ⊗ Unexploded bomb


Can you circle the bomb that fell on Blake Street on the 3rd May 1941?





What role did Barrow-in-Furness play in World War 2?

Barrow Bomb Map



Can you find the bomb site that is closest to our school?

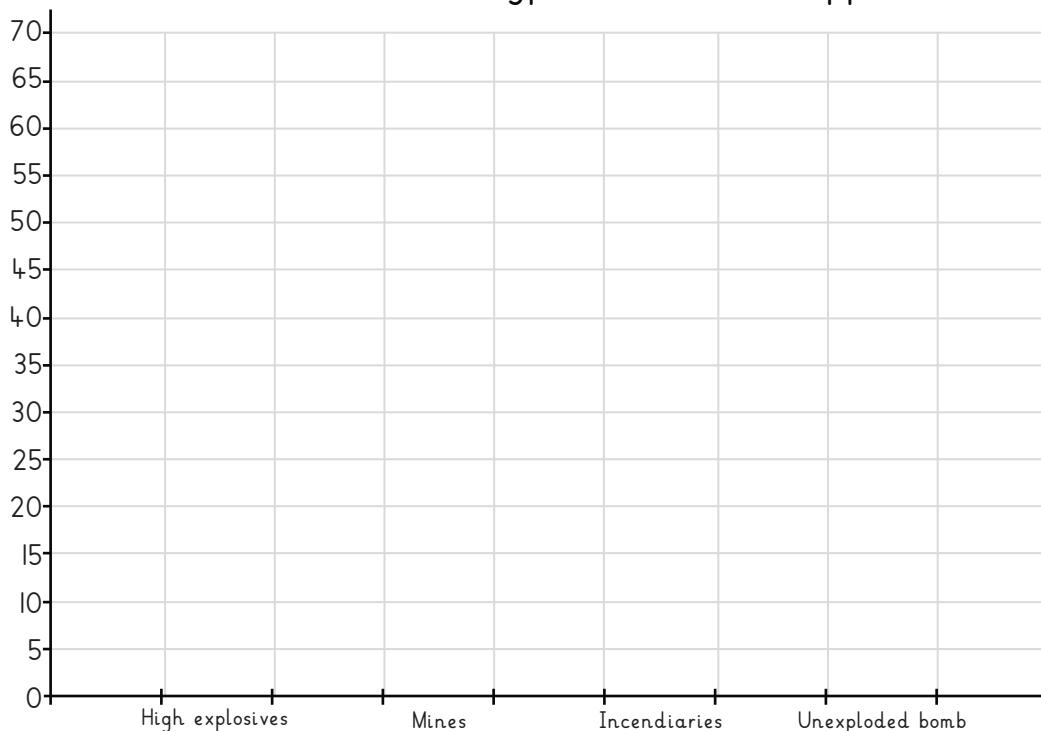
What type of bomb was it?

What can you say about the locations that bombs were dropped?

The map shows that 64 High Explosive bombs were dropped on Barrow-in-Furness. Mines, also known as parachute bombs, were designed to explode at roof level rather than ground level, causing more damage. The map shows 20 mines. There were nine incendiaries dropped on Barrow. Incendiary bombs were designed to start fires. There was one unexploded bomb.

Use the above information to complete the bar chart below.

Number of different types of bombs dropped on Barrow-in-Furness



Key

-  High explosives
-  Mines
-  Incendiaries
-  Unexploded bomb



Local History

Historic England and Teacher's Pet have come together to bring you a collection of free resources that you can use in your local history teaching.



**Historic
England**



Teacher's Pet

Who are Teacher's Pet?

Teacher's Pet have been providing downloadable and playable educational content to early years and primary school teachers for over 14 years. We cover all areas of the curriculum and use a team of in-house teachers and designers to create engaging and memorable concepts, that the children will love.

Why local history?

At [Teacher's Pet](#) we want to empower primary school teachers by giving them the tools they need to deliver inspiring and thoughtful lessons about the local area and its history. We believe local history teaching has such an important part to play in a child's wellbeing – helping to give children a sense of pride in where they live.

Our Local History project is designed to provide teachers across the UK with everything they need to successfully carry out a full scheme of teaching about their local area, through key enquiry questions and source led activities.

Working with [Historic England](#) gives us access to archived maps and photos for resources and information from knowledgeable local historians, as well helping us to provide the content to you free of charge.

For more information about our Local History project or to find out more about Teacher's Pet Classroom Resources, please visit our website.