



Why was Southampton so important to the country in the Middle Ages and Tudor Period?

Southampton - Then and Now

Old map of Southampton, by John Speed, 1611.



Teacher's Pet



Historic
England



Southampton



Why was Southampton so important to the country in the Middle Ages and Tudor Period?

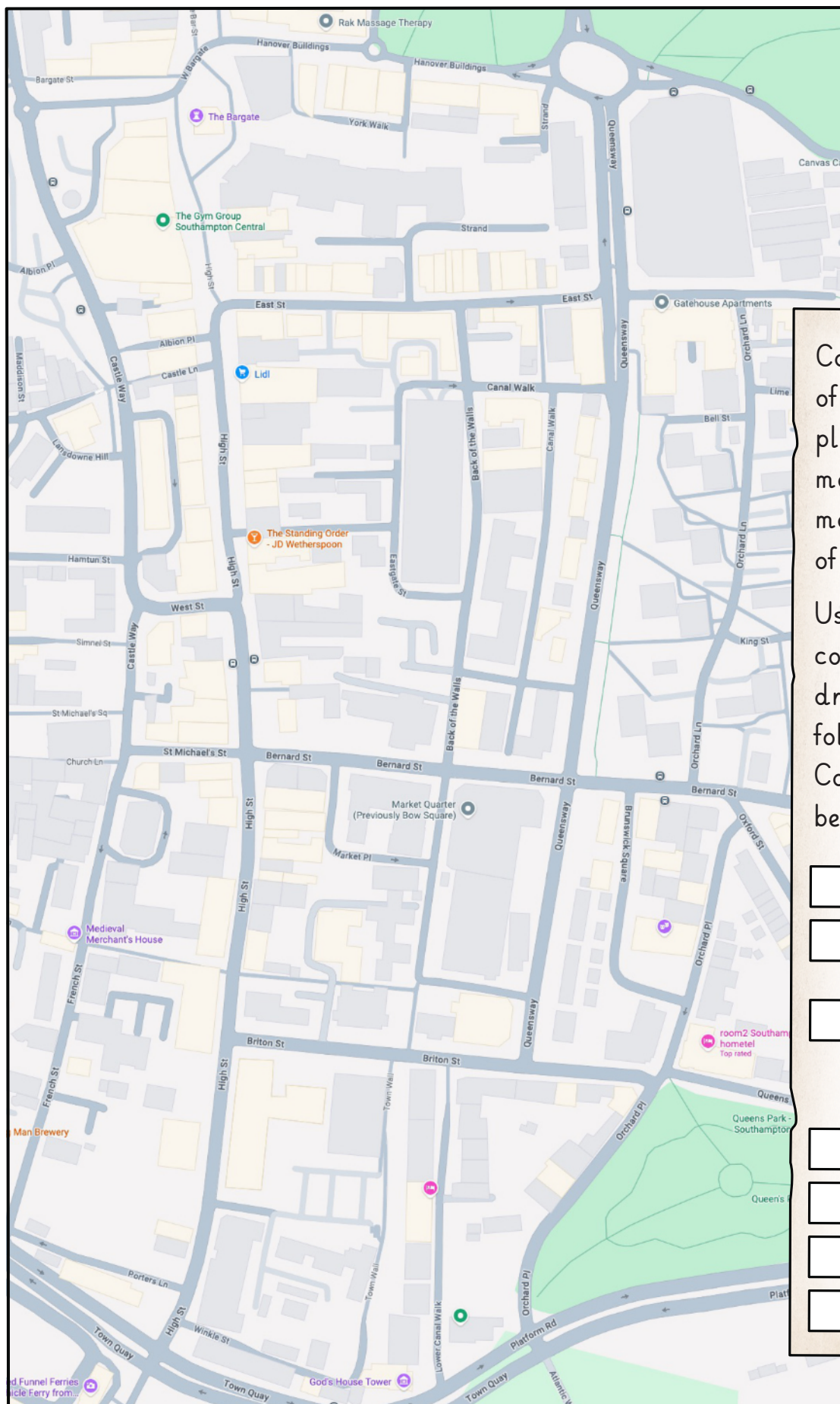
Southampton - Then and Now



Can you find some of the streets and places from the 1611 map on a modern map of the centre of Southampton?

Use different coloured pencils to draw along the following streets. Colour in the key below.

- ☐ French Street
- ☐ St Michael's Street
- ☐ High Street (formerly English Street)
- ☐ Bargate Street
- ☐ East Street
- ☐ Orchard Lane
- ☐ Castle Lane



Teacher's Pet



Historic England



Southampton



Why was Southampton so important to the country in the Middle Ages and Tudor Period?

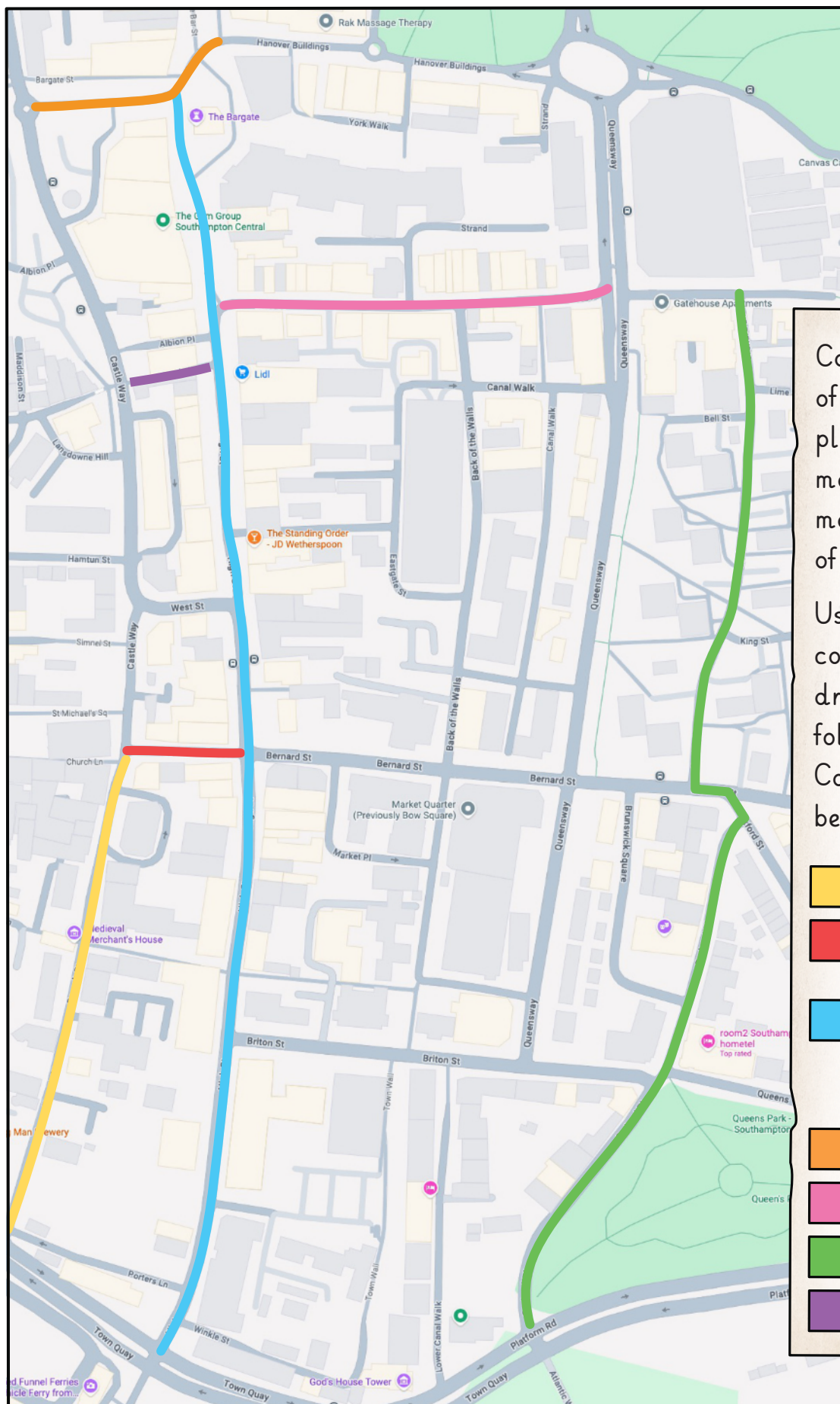
Southampton - Then and Now



Can you find some of the streets and places from the 1611 map on a modern map of the centre of Southampton?

Use different coloured pencils to draw along the following streets. Colour in the key below.

-  French Street
-  St Michael's Street
-  High Street (formerly English Street)
-  Bargate Street
-  East Street
-  Orchard Lane
-  Castle Lane



Teacher's Pet



Historic England



Southampton



Why was Southampton so important to the country in the Middle Ages and Tudor Period?

Southampton - Then and Now

Old map of Southampton, by John Speed, 1611.



© Alamy ref:
DHY10T



Why was Southampton so important to the country in the Middle Ages and Tudor Period?

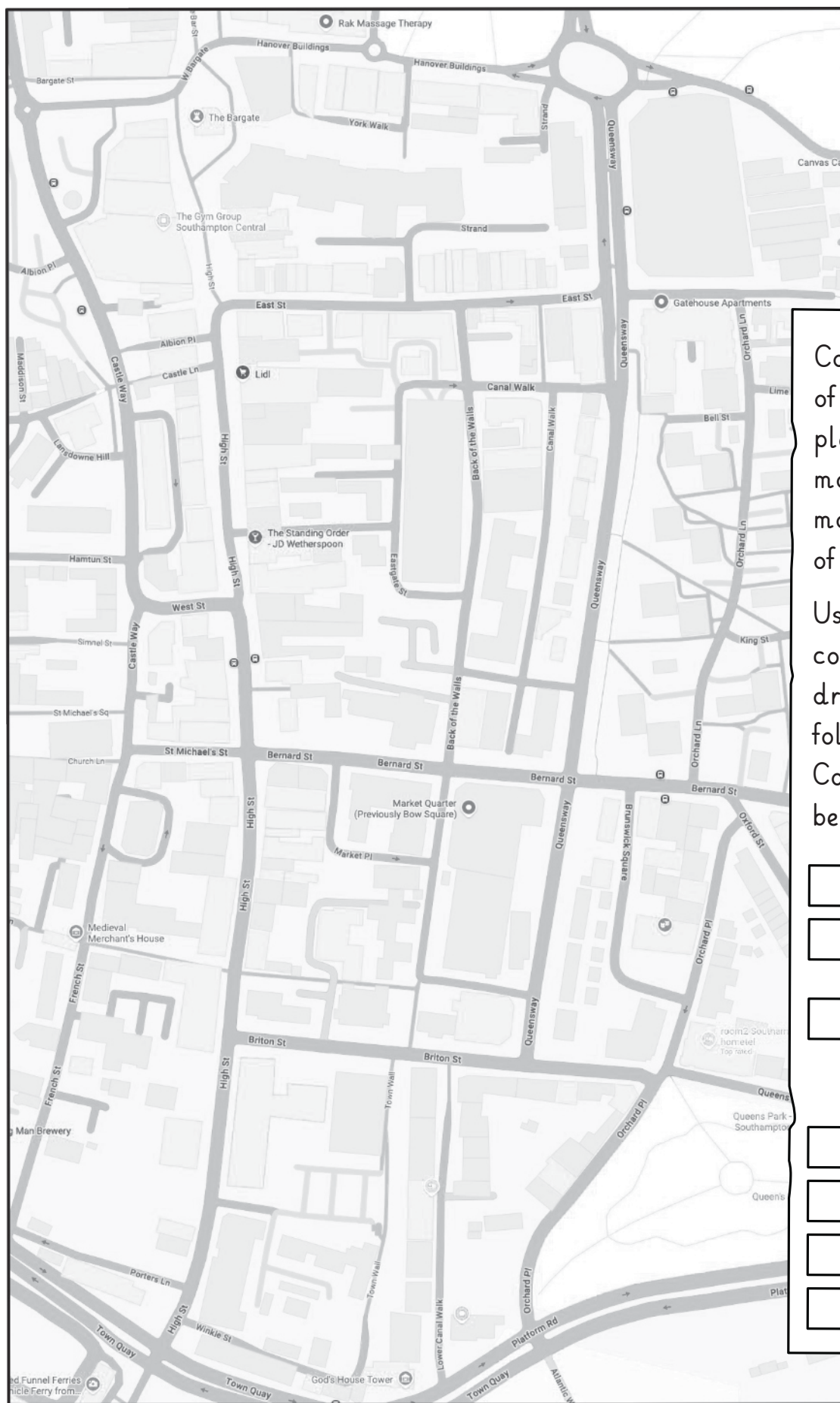
Southampton - Then and Now



Can you find some of the streets and places from the 1611 map on a modern map of the centre of Southampton?

Use different coloured pencils to draw along the following streets. Colour in the key below.

- ☐ French Street
- ☐ St Michael's Street
- ☐ High Street (formerly English Street)
- ☐ Bargate Street
- ☐ East Street
- ☐ Orchard Lane
- ☐ Castle Lane



Teacher's Pet



Historic
England



Southampton




Why was Southampton so important to the country in the Middle Ages and Tudor Period?

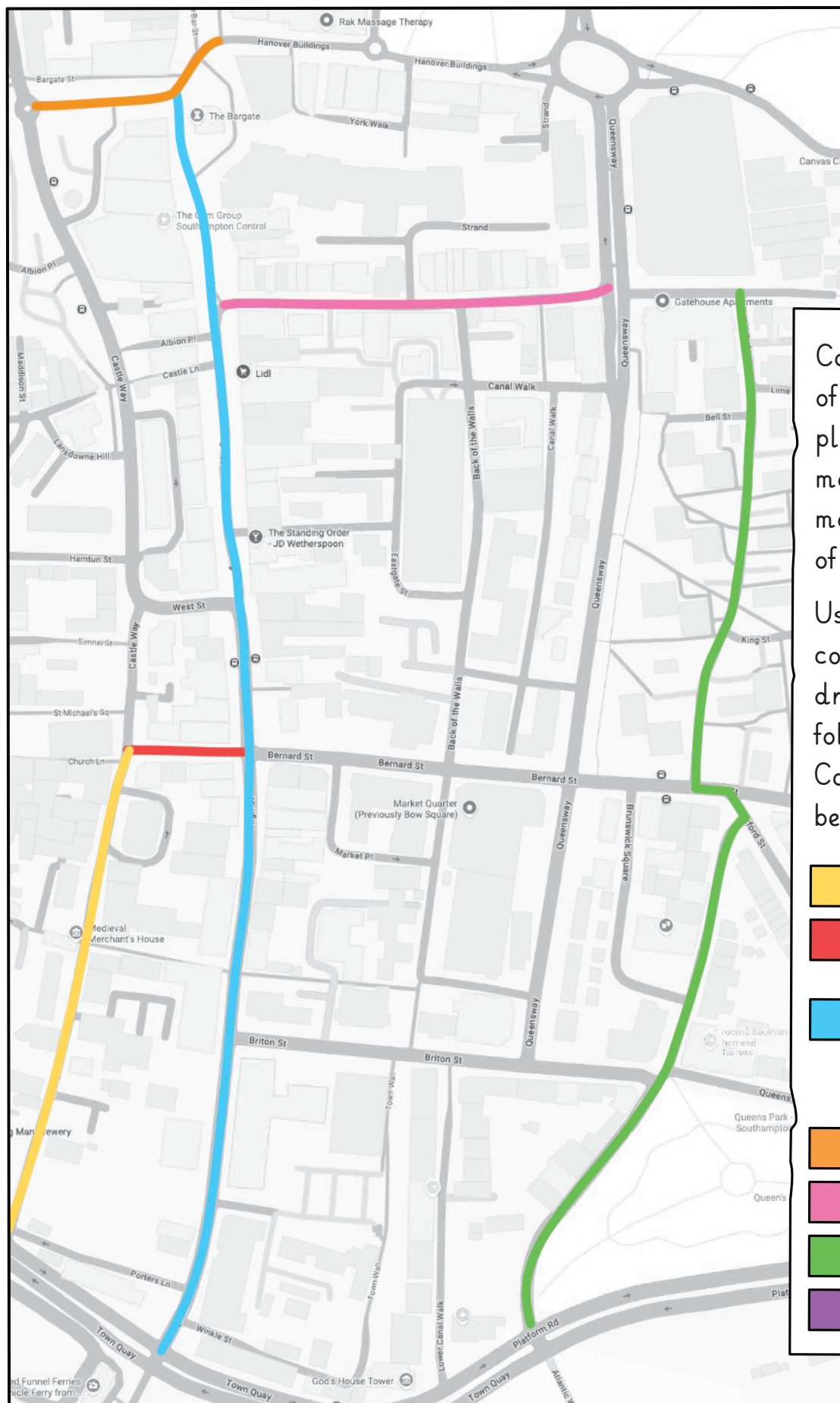
Southampton - Then and Now



Can you find some of the streets and places from the 1611 map on a modern map of the centre of Southampton?

Use different coloured pencils to draw along the following streets. Colour in the key below.

-  French Street
-  St Michael's Street
-  High Street (formerly English Street)
-  Bargate Street
-  East Street
-  Orchard Lane
-  Castle Lane



Teacher's Pet



Historic
England



Southampton

Local History

Historic England and Teacher's Pet have come together to bring you a collection of free resources that you can use in your local history teaching.



**Historic
England**



Teacher's Pet

Who are Teacher's Pet?

Teacher's Pet have been providing downloadable and playable educational content to early years and primary school teachers for over 14 years. We cover all areas of the curriculum and use a team of in-house teachers and designers to create engaging and memorable concepts, that the children will love.

Why local history?

At [Teacher's Pet](#) we want to empower primary school teachers by giving them the tools they need to deliver inspiring and thoughtful lessons about the local area and its history. We believe local history teaching has such an important part to play in a child's wellbeing – helping to give children a sense of pride in where they live.

Our Local History project is designed to provide teachers across the UK with everything they need to successfully carry out a full scheme of teaching about their local area, through key enquiry questions and source led activities.

Working with [Historic England](#) gives us access to archived maps and photos for resources and information from knowledgeable local historians, as well helping us to provide the content to you free of charge.

For more information about our Local History project or to find out more about Teacher's Pet Classroom Resources, please visit our website.