





How has Southampton changed over time?

Enquiry Question	Sources	Activities	Vocabulary
Who were the first people to live in the area?	Maps Reconstruction Artwork Archaeological Finds and Reports	<p>Prehistoric Southampton Information PowerPoint In this PowerPoint, children will discover how the first settlers began to appear in the area in and around Southampton. They will uncover details about the first bridge in Testwood Lakes and how the discovery of loom weights helped historians understand the trade history within the area.</p> <p>Testwood Lakes Activity In this activity children will analyse several of the discoveries made at the Testwood Lakes site. They will then form an opinion about what these finds tell us about the past. An information poster is included with the activity.</p> <p>Iron Age Discovery Analysis In this activity children will need to match up four items discovered around Southampton during archaeological digs. They can then analyse these discoveries to answer a grid sheet, revealing what daily life might have been like for someone living in the area during this period.</p> <p>Extended Task: Can you find out about any specific digs that took place in Southampton?</p>	Palaeolithic, Mesolithic, Carpenter, Testwood, Rapier, Loom Weights.
Which invaders shaped the development of Southampton the most?	Archaeological Finds and Photos/Sketches	<p>Invaders in Southampton Information PowerPoint In this PowerPoint, children will learn about the impact that the invaders had on the area. From the Romans, through to the Anglo-Saxon and Vikings. The PowerPoint ends with the arrival of the Normans. They will learn how each had their own distinctive impact on developing the area and setting it up for future growth.</p> <p>Southampton Changes Activity In this activity children will read 10 statements, each referring to one of the invader time periods. After matching each statement to its correct time period, they can then use the information to answer questions which link to understanding how the area grew and developed.</p> <p>Coins of the Past Activity In this activity children will analyse three sets of early coins found from the area. They will use the information from the coins to form opinions about the time period. An information poster and large cut outs of the coins are also included.</p> <p>Extended Task: Are there any other archeological finds that can tell you more about this time period?</p>	Clausentum, Hamwic, Minerva, Burh, Domesday Book.
Why was Southampton so important to the country in the Middle Ages and Tudor Period?	Pictures Historic Maps	<p>Medieval Southampton PowerPoint This presentation will explain Southampton's history during the Medieval and Tudor periods, focussing on the Hundred Years War, migration, castles and other buildings from the time that still survive today.</p> <p>Significant Buildings In this matching activity, pictures, names and descriptions of Southampton's significant medieval buildings will be provided. Children will match the names of the buildings to their corresponding pictures and descriptions before explaining which they think is the most significant.</p>	Bargate, Black Death, Civil War, embarkation, fortifications, God's House Tower, Huguenots,



How has Southampton changed over time?



Southampton Then and Now
 This map activity will require children to compare a 1611 map of Southampton with a modern-day map, identifying roads that are still present today.

Extended Task: Can you research and create a tourism brochure about one of Southampton's medieval buildings?

Hundred Years' War, Mayflower, merchants, quayside, Southampton Water, Tudor House, Under Crofts.

Why did Southampton become known as 'the Gateway to the Empire'?

Pictures
 Maps

Southampton: The Gateway to the Empire PowerPoint
 This presentation will explain Southampton's important role in the British Empire, how it affected Southampton's growth and the impact of the Trans-Atlantic Slave Trade.

Gateway to the Empire
 In this activity, children will explore the different factors that contributed to Southampton becoming known as The Gateway to the Empire.

Transport in Southampton
 This task will ask children to consider the impact of the introduction of different forms of transport on Southampton.

Extended Task: Can you find out more about Southampton's docks?

cargo, Empire, Empress Dock, freight, immigration, migration, navigation, rigging blocks, RMS Titanic, voyage.

How did Southampton change during and after the wars?

Aerial Photography
 Photographs
 Maps

20th Century Southampton PowerPoint
 Covering Southampton in the 20th Century, this presentation will focus on the impact of the two world wars, Southampton's rapid expansion and the movement of people.

Aerial Evidence Activity
 In this activity children will discover how to analyse old aerial photographs from the world war years. They will learn how to spot details, such as air raid shelter sites, bomb damage and more. They can then apply these skills to analyse photography from Southampton to see what they can discover.

Research a War Hero Activity
 In this activity children will research and produce an information file on a local war hero – Daniel Beak.

Extended Task: Can you find out about another local war hero?

Allies, armistice, bombardment, civilians, evacuation, factories, munitionettes, refugees, suffragettes, Western Front.





How has Southampton changed over time?

At the end of the local history enquiry, children should be given an opportunity to showcase their learning. Below are some ideas for how the children could present their learning about Southampton.

Opportunities to showcase learning

Build a mini-Museum for WW1/2.

Create a tour booklet about Southampton's medieval buildings.


Create a Non-Fiction book about Southampton's first settlers.

Create a school display about Roman Southampton.

Build a mock website about the Gateway to the Empire.

Write a short play about a local war hero.

Hold an assembly which tells the story of Southampton through time.



Local History

Historic England and Teacher's Pet have come together to bring you a collection of free resources that you can use in your local history teaching.



**Historic
England**



Teacher's Pet

Who are Teacher's Pet?

Teacher's Pet have been providing downloadable and playable educational content to early years and primary school teachers for over 14 years. We cover all areas of the curriculum and use a team of in-house teachers and designers to create engaging and memorable concepts, that the children will love.

Why local history?

At [Teacher's Pet](#) we want to empower primary school teachers by giving them the tools they need to deliver inspiring and thoughtful lessons about the local area and its history. We believe local history teaching has such an important part to play in a child's wellbeing – helping to give children a sense of pride in where they live.

Our Local History project is designed to provide teachers across the UK with everything they need to successfully carry out a full scheme of teaching about their local area, through key enquiry questions and source led activities.

Working with [Historic England](#) gives us access to archived maps and photos for resources and information from knowledgeable local historians, as well helping us to provide the content to you free of charge.

For more information about our Local History project or to find out more about Teacher's Pet Classroom Resources, please visit our website.