



ENGLISH HERITAGE

HERITAGE AT
RISK
REGISTER
2010

YORKSHIRE AND
THE HUMBER

Contents

HERITAGE AT RISK	3
Reducing the risks	6
Publications and guidance	9
THE REGISTER	11
Content and assessment criteria	11
Key to the entries	13
East Riding of Yorkshire (UA)	16
Kingston upon Hull, City of (UA)	41
North East Lincolnshire (UA)	41
North Lincolnshire (UA)	42
North Yorkshire	44
South Yorkshire	106
West Yorkshire	117
York (UA)	130

HERITAGE AT RISK

The Heritage at Risk Register helps us to identify the most threatened buildings, archaeological sites and landscapes in this most distinctive of English regions. For the 60% of listed buildings on this year's Register that could have a sustainable future through commercial or residential reuse, the economic downturn has brought additional challenges to which we must now respond. This year, we undertook a pioneering 15% sample survey of England's 14,500 listed places of worship to help us understand the condition of the thousands of designated churches, chapels, synagogues, mosques and temples and other faith buildings that are the spiritual focus for our communities. They face many different kinds of challenges and we need to ensure their future.

In response to the expansion of asset types and changed economic conditions we have developed a new strategy. From now on we will focus our resources on types of site that make a particular contribution to the region's character. This means we will target fewer places more strongly in an effort to help owners and local authorities to maintain and find new uses for their properties during this demanding period.

The textile industry of the West Riding and the metal trades of South Yorkshire placed the region on the world map. The surviving mills and workshops give a distinctive character to these areas. While many sites, such as Folly Hall Mill, Huddersfield, have been transformed to provide new homes and workplaces, the recession has brought a slow-down to this established regeneration activity. We intend to focus our efforts on these sites, including our grants where they can make the difference.

We continue to work with Natural England to help target funding on rural sites. We will also partner the national park authorities to find solutions for the industrial legacy of the Yorkshire Dales and the ancient landscapes of the North York Moors. On the Wolds, we are funding a Rural Heritage Officer with the local LEADER partnership to generate solutions for the area's high density of scheduled monuments at risk. The region boasts some of the finest designed landscapes in the country, but the magnificent pleasure grounds of South Yorkshire are less well known and have perhaps suffered as a result. We will look for ways to address this, while supporting restoration projects at Wentworth Castle, Wentworth Woodhouse and Bretton Park.

Last year we included conservation areas in the Register for the first time. This year, 46 of these, including Haworth, Holbeck and Rotherham, are known to be at risk, but the survey of nearly 800 areas is proving a challenging task and it will be some time before we get a full picture. Last year's Register also revealed that the battlefields of Stamford Bridge, Boroughbridge, Towton Moor and Adwalton Moor are at risk, as a result of which a study is underway into how to deal with the problem.

The restoration of Hellifield Peel, featured on Grand Designs, showed what can be done to give new life to decaying ruins. The recent residential conversion of an ancient brewhouse at Whitby and the restoration of Bolton Percy Gatehouse are further examples of how scheduled monuments can be brought back into productive use – precisely the kinds of imaginative approach we need to encourage in these challenging times.

Trevor Mitchell

Trevor Mitchell, Planning and Development Regional Director, Yorkshire and the Humber

Contact: Susan Daniels, Business Manager, English Heritage, Yorkshire and the Humber Region, Tanner Row, York YO1 6WP. Telephone: 01904 601979 Fax: 01904 601999 Email: susan.daniels@english-heritage.org.uk

BOLTON PERCY GATEHOUSE, SELBY, NORTH YORKSHIRE

This rare late medieval building, last used as a meeting room, had fallen into a poor condition, in spite of repairs in the 1970s. The Vivat Trust came to the rescue in 2005 and has worked hard in the current economic climate to secure a package of funding from Yorkshire Forward, Defra, The Country Houses Foundation and English Heritage. The Gatehouse is now a very desirable holiday cottage, which should sustain it for the future, enable people to stay in a medieval building and benefit the regional tourism economy.

LISTED BUILDINGS

- 1 in 32 (3.1%) grade I and II* listed buildings are at risk across the country. In Yorkshire and the Humber this increases to 4.5% (98 sites).
- 7 sites were removed from the 2009 regional Register during the year, but 4 new sites had to be added.
- Since publication of the 1999 baseline Register 55.7% of the region's buildings at risk (98) have been removed from the regional Register as their futures have been secured, compared to the national figure of 50.7% (724).
- Nationally, £6.2m was offered to 76 sites on the Register during 2009/10. In Yorkshire and the Humber we awarded grants totalling £492k to 7 sites.

CONSERVATION AREAS

- 272 local authorities (81%) have taken part in our national survey of conservation areas, 21 of which were in the Yorkshire and the Humber region.
- We now have information for 7,388 of England's 9,300 designated conservation areas, of which 834 are in Yorkshire and the Humber.
- 549 (7.4%) of the conservation areas for which we have information are at risk, 46 (5.5%) of them in our region.

SCHEDULED MONUMENTS

- Approximately 1 in 6 (17.2%) of England's 19,731 scheduled monuments are at risk, compared with 28% (734 sites) in Yorkshire and the Humber.
- The total nationally has fallen by 140 (4.0%) since 2009, 10 of which (1.3%) were in this region.
- Arable ploughing and unrestricted plant, scrub or tree growth account for nearly two thirds of sites at risk. The region follows the national trend in this respect.
- Nationally, 82% of scheduled monuments at risk are in private ownership, rising to 87% in Yorkshire and the Humber.
- Of the £450k offered to owners of scheduled monuments at risk in 2009/10, £94k was to 4 sites in our region.

REGISTERED PARKS AND GARDENS

- 1 in 16 of England's 1,606 registered parks and gardens are at risk, with an increase from 6.0% (96) in 2009 to 6.2% (99) this year. In Yorkshire and the Humber, 12 of the 117 of our sites are at risk (10.3%).
- Nationally, 5 sites have been added and 2 removed from the Register. In this region 2 sites have been added (Swinton Castle and Sheffield General Cemetery, both grade II*) and 1 removed.

REGISTERED BATTLEFIELDS

- Of the 43 registered battlefields in England, 6 are at risk, 1 less than in 2009.
- Of the 7 registered battlefields in Yorkshire and the Humber 4 are at risk, the same number as in 2009.

PROTECTED SHIP WRECKS

- Of the 46 protected wreck sites around England's coast, 8 are at risk, a fall of 1 since 2009, due to the implementation of an improved management regime.
- Yorkshire and the Humber's 1 protected wreck is not considered to be at risk.



ELLAND

Parts of the centre of this once-prosperous West Yorkshire textile town have become rundown. In response, a partnership scheme led by the local authority and English Heritage is now planning to regenerate the conservation area.

THERE ARE **98** GRADE I AND II* LISTED BUILDINGS AT RISK IN YORKSHIRE AND THE HUMBER

28% OF THE REGION'S 734 SCHEDULED MONUMENTS ARE AT RISK

5.5% OF CONSERVATION AREAS SURVEYED IN THE REGION ARE AT RISK

10.3% OF THE REGION'S REGISTERED PARKS AND GARDENS ARE AT RISK

CARING FOR PLACES OF WORSHIP

Places of worship make a huge contribution to our towns and villages. They sit at the heart of communities, dominating skylines and landscapes. They are the product of centuries of invested skill and philanthropy. Most remain as places of prayer and spirituality but others have acquired new social uses that benefit a much wider cross-section of urban and rural society.

Like all buildings, they require regular maintenance to keep them in good condition. They also need to adapt to the evolving needs of their congregations and the wider community. Responsibility for their care falls almost entirely on the shoulders of volunteers, and for many smaller congregations the burden can be heavy.

We have therefore undertaken a series of consultation events with congregations, user groups and local authorities to identify the biggest concerns of those who manage these very special places. Places of Worship are particularly close to the heart of local communities, but in practice it is often just a handful of dedicated individuals who maintain them. They face unique challenges, which are illustrated in an accompanying report.

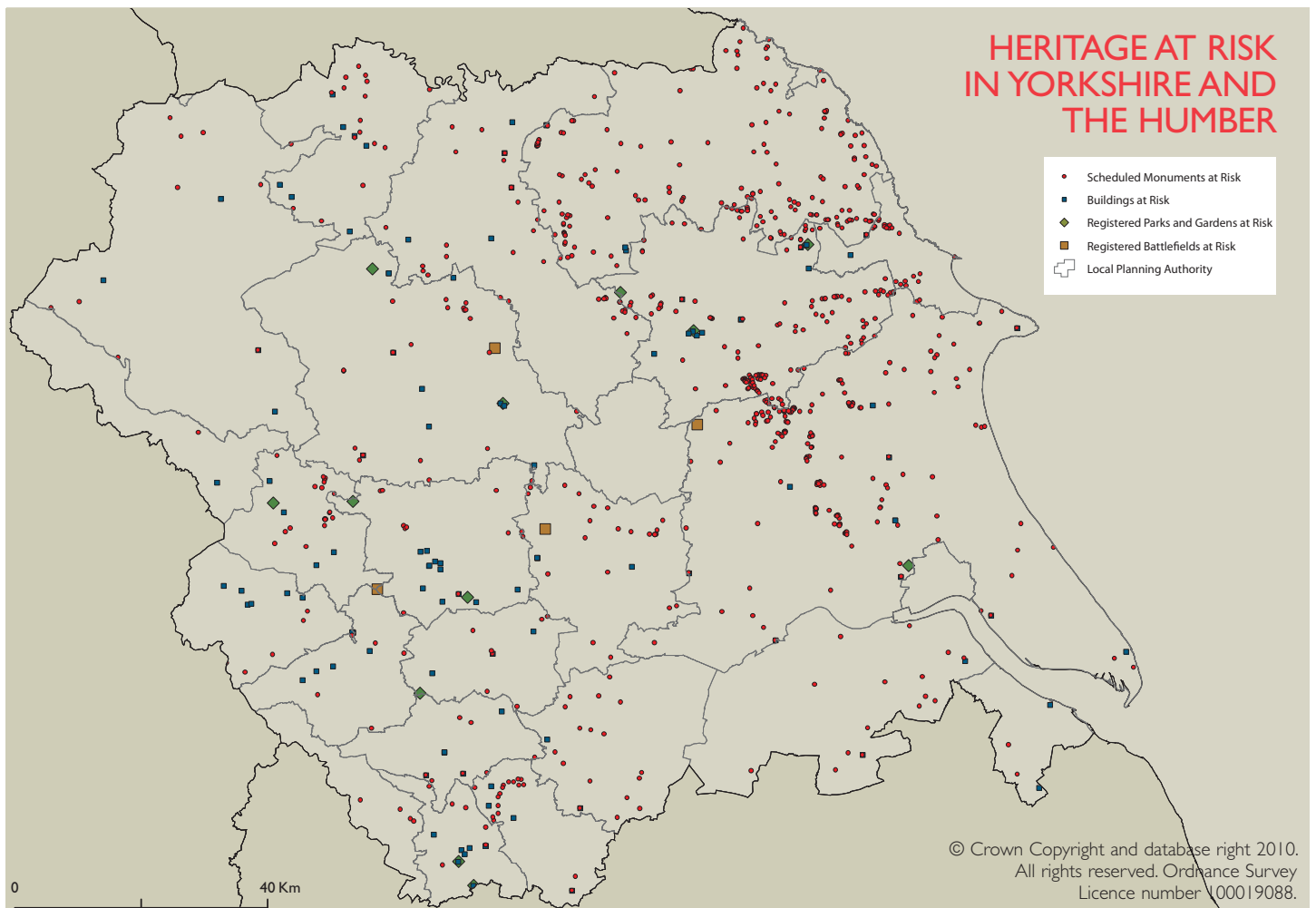
What we know

- 45% of all grade I buildings are places of worship.
- 85% of listed places of worship belong to the Church of England.
- Up to 1 in 10 could be at risk from leaking roofs, faulty gutters or eroding stonework.
- 1,850 repair projects at 1,567 buildings have shared £171m of English Heritage and Heritage Lottery Fund grant aid since 2002/3.

What congregations want to understand better

- Why their building has been listed and what that means.
- How to get permission to make changes and find expert help.
- How to raise money for one-off projects and day-to-day maintenance.
- Who will look after their buildings in the future.

All of these are considered in our booklet *Caring for Places of Worship*, sent to every listed place of worship.



For more information, see
www.english-heritage.org.uk/risk
or contact your English Heritage regional office.

If you would like this document in a different format, please contact our customer services department on telephone: 0870 333 1181 fax: 01793 414926 textphone: 01793 414878 email: customers@english-heritage.org.uk

Reducing the risks

English Heritage is committed to securing a year-on-year reduction in the number of heritage sites at risk. This will be challenging given the number of assets now on the register and the different kinds of risk they face. Each asset type and individual case will require its own approach and solution.

There are, however, some general approaches that are relevant to all assets at risk. Resolving cases requires working in close partnership with owners, local planning authorities and other relevant organisations and partners. Advice and understanding are essential. Historic Environment Records, maintained by local authorities, are repositories of information on local historic assets. They underpin the work of local authority historic environment services and can help improve the protection, conservation and management of heritage assets.

Maintenance of heritage assets is essential if they are not to become 'at risk', and to prevent those that are already at risk from decaying further and thereby escalating the cost of their repair and consolidation. Buildings, for instance, decay rapidly when left empty. Avoiding vacancy through short-term lets or schemes that provide protection through residential occupation are low-cost ways of maintaining buildings until permanent solutions can be found.

English Heritage provides on-line advice and guidance to local authorities, owners and managers of sites through the Historic Environment Local Management (HELM) website www.helm.org.uk.

LISTED BUILDINGS

English Heritage's role in securing the future of buildings at risk is primarily to provide practical advice, guidance and resources to local authorities and owners. Our involvement in cases is determined by the importance of the building and the complexity of the issues. We can help with analysis of the issues, investigation of the feasibility of options and brokering solutions. Although buildings at risk will continue to be a priority for English Heritage repair grants, grant-aid is limited in relation to demand. Grants from other public sources, notably the Heritage Lottery Fund, continue to be essential in helping secure the future of buildings at risk.

In very exceptional cases, English Heritage may acquire and repair a particularly important building at risk, where it is clear that the scale and complexity of problems are such that direct involvement is the best way of securing the building's long-term future.

Local authorities have a primary role in protecting the historic environment. The creation of a local 'at risk' register is the first step in tackling neglected buildings in order to assess and monitor the scale of the problem and prioritise resources and action. Local authorities can also take action to secure the preservation of historic buildings through the use of statutory notices. Some councils have a successful track record, but generally these powers are under-used. It is essential that local authorities make best use of their powers to secure buildings at risk, to 'stop the rot' and prevent the costs escalating beyond the point where it is economic to repair.

To help local authorities make more frequent and timely use of their statutory powers, English Heritage runs a grant scheme to underwrite a significant proportion of the irrecoverable costs involved in serving Urgent Works and Repairs Notices.

Building preservation trusts can be the key to saving many buildings at risk. Some trusts cover geographical areas; others specialise in particular types of building or are formed to save just one building. Determined individuals and trusts have saved numerous buildings at risk, working in partnership with other organisations such as local and national amenity societies, including SAVE Britain's Heritage, the Society for the Protection of Ancient Buildings, The Victorian Society and the Georgian Group.

SCHEDULED MONUMENTS

Although a significant proportion of scheduled monuments remain at risk, in many cases the problems can be reduced by either small changes to land management or better-informed decision-making. This is reinforced by the success in reducing the number of monuments at risk since the release of the interim figures in 2008, which shows how the simple act of disseminating information and advice can go a long way towards improving conditions. English Heritage provides on-line advice to the owners and managers of sites via the Historic Environment Local Management website www.helm.org.uk; through its Historic Environment Field Advisers and through the network of local authority Historic Environment Countryside Advisers that we have co-sponsored with local authority partners.

While most owners and managers of scheduled monuments address their long-term care on a regular basis, some monuments do require significant resources to stabilise their condition, to carry out repairs, or to change the way in which the land on and around them is used. English Heritage therefore works closely with Natural England who deliver the Environmental Stewardship agri-environment scheme on behalf of Defra and who are active in helping develop management regimes which include scheduled monuments. We also help the Heritage Lottery Fund to identify important sites deserving grant-aid.

The English Heritage National Monuments Record and local authority Historic Environment Records have increased the information available to land managers and we are continuing to develop their services. A new Selected Heritage Inventory for Natural England (SHINE) will soon allow owners to view online information on scheduled monuments and other archaeological features on their holdings.

In all cases – whether for rural or urban monuments – close co-operation with owners and land managers is the key to making further progress.

REGISTERED PARKS AND GARDENS

Inclusion on the Register brings no additional statutory controls, but there is a presumption in favour of the conservation of all designated assets in the planning system. The Government's new Planning Policy Statement 5 *Planning for the Historic Environment* (PPS 5) and its supporting Practice Guide will help planning authorities to assess and mitigate the impact of development on our irreplaceable heritage of designed landscapes.

English Heritage can engage only with the proposals for change to the highest graded designed landscapes and where the impact on historic significance is greatest. We will continue to tackle the skills crisis facing historic parks and gardens through sector-wide initiatives.

English Heritage encourages the development of conservation management plans for registered historic parks and gardens, especially those in multiple ownership. We are also keen for bursars and estate teams to use management plans to help conserve important but fragile landscapes in the care of schools, hospitals, hotels and other institutional owners.

REGISTERED BATTLEFIELDS

As with registered parks and gardens, this designation brings no additional statutory controls, but there is a presumption in favour of conservation of registered battlefields in the new PPS 5.

English Heritage will continue to work with owners to develop management plans for registered sites and, in appropriate cases, contribute towards the cost of management plans. We will develop positive landscape strategies with owners and partners such as Defra. In some circumstances, we may encourage the conversion from arable to pasture of especially sensitive locations to protect battlefield archaeology from the effects of ploughing and as part of a wider drive to prevent unauthorised or damaging metal-detecting.

English Heritage will also continue to encourage greater access to battlefields and improve their amenity value and visitors' appreciation of the impact these historic events had on our development as a nation.

Local authorities can help reduce the risk to battlefields by designating registered battlefields as conservation areas. This provides further protection and makes sure that registered battlefields are explicitly taken into account in Local Development Frameworks. Local authorities can also invite comments from the Battlefields Trust on planning applications affecting the setting of registered sites.

PROTECTED WRECK SITES

At the strategic level, the major sources of risk to designated wreck sites have now been identified. In terms of high-priority sites, practical requirements have also been identified in conservation management plans.

Risks to protected wreck sites can often be reduced through education, provision of marker buoys, or planning policies that take full account of their national importance. However, some sites require significant resources to stabilise their condition or to carry out detailed archaeological assessments of their conservation requirements. Although English Heritage has statutory power to allocate funds to promote the preservation and maintenance of protected wreck sites, its financial resources can solve only a small proportion of the problems.

In spite of the inherent difficulties with caring for this type of site, careful management must be maintained if we are to avoid the loss of wreck sites. It is therefore close co-operation between the owners of protected wreck sites (where known), authorised divers and all organisations charged with care for the marine and coastal environment, that will make the real difference to their long-term survival.

Practical advice on the management of historic wreck sites, whether at the coast-edge or under water, is available from English Heritage's Maritime Archaeology Team (maritime@english-heritage.org.uk) and from www.helm.org.uk.

CONSERVATION AREAS

The risks to conservation areas are difficult to address as they cover large areas of land and involve many different owners. Looking after them is thus a responsibility we all share – those of us who visit them to work or for enjoyment, those of us who own homes and businesses in them, those of us whose job it is to manage the spaces between the buildings and make decisions about their future.

Overall understanding of their character, development of a robust management regime and engagement by the public are therefore the keys to providing them with sustainable long-term futures. A conservation area is more likely to improve over time if the local authority commits itself to employing a dedicated conservation officer and to appointing an elected member as a heritage champion to promote the historic environment within the council. It also depends on members of the local community engaging either individually or through some form of conservation area advisory committee.

Armed with the information provided by the survey, we and our regional partners will have the evidence to direct resources and investment much more accurately towards those conservation areas at greatest risk. We will also want to target those with the greatest potential to improve the quality of life and economic prospects of people in the villages, towns and cities of which they are such crucially important components.

Publications and guidance

English Heritage has produced the following publications relating to heritage at risk, including:

- *Buildings at Risk: a New Strategy* (1998)
- *Caring for Places of Worship 2010* (2010) – a report on the condition of England's listed places of worship and the needs of the congregations
- *Heritage at Risk: Conservation Areas* (2009)
- *Heritage at Risk 2010* – national report and summaries for each of our nine regions: East Midlands, East of England, London, North East, North West, South East, South West, West Midlands, Yorkshire and the Humber
- *Heritage at Risk Register 2010* – detailed listings for each of our nine regions: East Midlands, East of England, London, North East, North West, South East, South West, West Midlands, Yorkshire and the Humber can be downloaded from our website or viewed as an interactive database: www.english-heritage.org.uk/risk
- *Monuments at Risk* (2008) – summary of scheduled monuments at risk in each of our nine regions: East Midlands, East of England, London, North East, North West, South East, South West, West Midlands, Yorkshire and the Humber
- *Protected Wreck Sites at Risk: A Risk Management Handbook* (2007)
- *The Monuments at Risk initiative 2003–08* (2010)

HERITAGE AT RISK ON THE WEB

To find out more about the Heritage 'at risk' programme visit www.english-heritage.org.uk/risk where you will find an interactive database providing detailed information on all heritage sites 'at risk' nationally.

For further information about the different classes of designated heritage assets, including listed buildings, conservation areas, scheduled monuments, registered parks and gardens, registered battlefields and protected wreck sites visit the Heritage Protection section of our website www.english-heritage.org.uk/heritageprotection

CONSERVATION POLICIES AND GUIDANCE

The following publications are among the numerous helpful guidance documents now available on our website: www.english-heritage.org.uk/publications or www.english-heritage.org.uk/helm

Caring for Places of Worship (2010) – a practical booklet for everyone involved in caring for England's listed places of worship

Constructive Conservation in Practice (2008)

Conservation Principles, Policies and Guidance for the Sustainable Management of the Historic Environment (2008)

Creativity and Care: New Works in English Cathedrals (2009)

Enabling Development and the Conservation of Significant Places (2008)

Farming the Historic Landscape: Caring for Archaeological sites on Arable Land (2004)

Farming the Historic Landscape: Caring for Archaeological sites in Grassland (2004)

Guidance on the Management of Conservation Areas (2006)

Guidance on Conservation Area Appraisals (2006)

Guidance Notes and Application Forms for Grants to Local Authorities:

– *Grants to Local Authorities to Underwrite Urgent Works Notices* (1998)

– *Acquisition Grants to Local Authorities to Underwrite Repairs Notices* (1998)

– *Grants for Historic Buildings, Monuments and Designed Landscapes* (2004)

Heritage at Risk: Conservation Areas (2009) – guidance for local authorities

Managing Local Authority Heritage Assets: Some Guiding Principles for Decision Makers (2003)

New Uses for Former Places of Worship (2010)

Options for the Disposal of Redundant Churches and Other Places of Worship (2010)

Paradise Preserved: An Introduction to the Assessment, Evaluation, Conservation and Management of Historic Cemeteries (2002)

Scheduled Monument Consent: a Guide for Owners and Occupiers (2009)

Shared Interest: Celebrating Investment in the Historic Environment (2006)

Stopping the Rot: a Step by Step Guide to Serving Urgent Works and Repairs Notices (1998)

The Disposal of Historic Buildings: Guidance Note for Government Departments and Non-Departmental Public Bodies (DCMS, 1999). A new version is being prepared

If you would like further information about any of these publications, please contact:

English Heritage Customer Services Department
PO Box 569, Swindon SN2 2YP
Telephone: 0870 333 1181
Fax: 01793 414926
Email: customers@english-heritage.org.uk

THE REGISTER

Content and criteria

DESIGNATION

All the historic environment matters but there are some elements which warrant extra protection through the planning system. Since 1882, when the first Act protecting ancient monuments and archaeological remains was passed, government has been developing the designation system. Listing emerged from the post-blitz 1940s Planning Acts, and is now applied to about half a million buildings ranging from palaces to street lamps. Almost 20,000 archaeological sites are scheduled, which introduces tight management controls. Some 1,606 designed landscapes are registered, as are 43 battlefields, and 46 wreck sites are protected.

English Heritage, as the government's expert adviser, is responsible for making recommendations – but it is still the Secretary of State at the Department for Culture Media and Sport who makes the decisions on whether a site is designated. Understanding and appreciation develop constantly, which makes keeping the designation base up to date a never-ending challenge. While responding to threat-driven cases, we also seek to work strategically. Recent developments have seen a greater striving for openness and transparency in the process of designating a site, and better communication of what makes something special.

Conservation areas are designated locally by local planning authorities. They are areas of special architectural or historic interest the character or appearance of which it is desirable to preserve or enhance.

LISTED BUILDINGS

Definition

A listed building is a building (or structure) that has been designated as being of 'special architectural or historic interest'. The older and rarer a building is, the more likely it is to be listed. Buildings less than 30 years old are listed only if they are of outstanding quality and under threat.

Listed buildings are graded I, II* and II. Grade I and II* are particularly important buildings of outstanding interest; together they amount to 8% of all listed buildings. The remaining 92% are of special interest and are listed grade II.

Entries on the statutory list of buildings of special architectural or historic interest may comprise a number of separate buildings. Formal residential terraces are the most obvious example. Entries on this register reflect how buildings are grouped and recorded on the statutory list.

Structures can occasionally be both listed as buildings and scheduled as monuments.

Criteria for inclusion on this register

Buildings considered for inclusion on this register must be listed grade I or II*, (or grade II in London) or be a structural scheduled monument. Buildings are assessed for inclusion on the basis of condition and, where applicable, occupancy (or use). The condition of buildings on the register ranges from 'very bad' to 'poor', 'fair' and (occasionally) 'good'. The register also includes buildings that are vulnerable to becoming at risk because they are empty, under-used or face redundancy without a new use to secure their future.

Occupancy (or use) is noted as 'vacant', 'part occupied', 'occupied', or occasionally, 'unknown'; for many structural monuments, occupancy is not applicable.

Assessing vulnerability in the case of a building in fair condition necessarily involves judgement and discretion. A few buildings on the register are in good condition, having been repaired or mothballed, but a new use or owner is still to be secured.

Buildings are removed from the 'at risk' register when they are fully repaired/consolidated, their future secured, and where appropriate, occupied.

Priority for action

Once a building is identified as 'at risk' or vulnerable and included on the register, priority for action is assessed on a scale of A to F, where 'A' is the highest priority for a building which is deteriorating rapidly with no solution to secure its future, and 'F' is the lowest priority where a repair scheme is in progress and an end use has been secured.

SCHEDULED MONUMENTS

Definition

Scheduled monuments include archaeological sites and landscapes, and 19,731 examples have been designated because of their national importance. Scheduled monuments are not graded, and most have limited potential for beneficial use. They cover human activity from the prehistoric era, such as burial mounds, to 20th century military and industrial remains. For the millennia before written history, scheduled monuments are the only testament to innumerable generations of people of whom there is no other record.

The later 20th century saw unprecedented changes to the landscape. As a result, types of historic site that once were commonplace began to become rare. Those that survive often represent just small islands of what once characterised broad sweeps of our towns and countryside. Although protected by law, scheduled monuments are still at risk from a wide range of processes. In particular, they can frequently be exposed to intense pressures beyond the reach

of the planning system. These include damage from cultivation, forestry and – often most seriously of all – wholly natural processes such as scrub growth, animal burrowing and erosion.

Criteria for inclusion on this register

Scheduled monuments included on this register have been identified as being 'at risk' because of their condition and vulnerability, the trend in their condition, and their likely future vulnerability. A site's condition is expressed in terms of the scale and severity of adverse effects on it, ranging from those with 'extensive significant problems' to others that have only 'minor localised problems'.

Monuments are removed from the register once sufficient progress has been made to address identified issues, demonstrating a significant reduction in the level of risk.

REGISTERED PARKS AND GARDENS

Definition

There are 1,606 designed landscapes on the current English Heritage Register of Historic Parks and Gardens of Special Historic Interest. These registered landscapes are graded I, II* or II, and include private gardens, public parks and other green spaces, country estates and cemeteries. They are valued for their design, diversity and historical importance and in contrast to the number of listed buildings and scheduled monuments, registered parks and gardens is a very small group of assets.

Inclusion on the English Heritage Register of Historic Parks and Gardens brings no additional statutory controls, but there is a presumption in favour of conservation of the designated site. Local authorities are required to consult English Heritage on applications affecting sites registered as grade I or II* and the Garden History Society on sites of all grades.

Criteria for inclusion on this register

The identification of registered parks and gardens at risk begins with an appraisal of the condition and vulnerability of each registered landscape. Steps being taken by owners to address problems are also taken into consideration.

Landscapes assessed as being 'at risk' are typically affected by development and neglect. They have frequently been altered by development or are faced with major change. The original function of these landscapes has often changed; and divided ownership often results in the loss of the cohesive conservation of the historic designs.

Landscapes are removed from the register once plans are put in place to address issues and positive progress is being made.

REGISTERED BATTLEFIELDS

Definition

English Heritage's Register of Historic Battlefields has identified 43 nationally significant sites ranging in date from 991 to 1685. These are places where people risked their lives fighting for a cause and where history was made. The outcome of these battles was influenced by where they were fought and traces of the events will have been left across the landscape. Battlefields are cherished for many reasons, as a commemoration of the event and those who died, as a resource for understanding the course of the battle, and for the light they can shed on the times in which the battle was fought. They are vulnerable to insensitive development and to poorly managed investigation such as large-scale metal-detecting. While this designation introduces no additional statutory controls, one of its primary objectives is to encourage policies and other mechanisms that ensure that change and development affecting battlefields are sensitive and appropriate.

Criteria for inclusion on this register

Battlefields deemed to be 'at risk' of loss of historic significance are included on this register. The identified risks and threats come from development pressure – for example, because they lie on urban fringes or are subject to development pressures within the site; arable cultivation, and unregulated metal-detecting. One major impact or a combination of several factors can be enough to raise the risk at a particular site.

Battlefields are removed from the register when either actual damaging activities are reversed or managed, or threats recede due to effective management planning.

PROTECTED WRECK SITES

Definition

England's 46 protected wreck sites represent a tiny proportion of the 32,476 pre-1945 wrecks and recorded casualties that are known to lie in the territorial sea. Wreck sites can be of importance for different reasons: the distinctive design or construction of a ship, the story it can tell about its past, its association with notable people or events, its cargo, flora and fauna or its role as a focus for the local community. The Protection of Wrecks Act 1973 empowers the appropriate Secretary of State to designate a restricted area around a vessel to protect it or its contents from unauthorised interference.

Local authorities are able to react to foreshore infrastructure projects through the planning process, thereby securing the preservation of important remains in this intertidal zone.

Criteria for inclusion on this register

English Heritage has audited all designated wreck sites to identify those most at risk based on their current condition, vulnerability and the way they are being managed.

Wrecks are vulnerable to both environmental and human impacts. Risks that contribute to the inclusion on the register range from unauthorised access to erosion and fishing damage.

What needs to be done to ensure that the significance of the sites is maintained is identified as part of the monitoring process. In spite of the inherent difficulties in caring for this type of site, careful management must be maintained.

Wrecks are removed from the register once an appropriate management and monitoring regime is operational.

CONSERVATION AREAS

Definition

Conservation areas are designated by local authorities and are areas of special architectural or historic interest the character or appearance of which it is desirable to preserve or enhance. For more than 40 years conservation areas have proved a highly effective mechanism for managing change on an area-wide basis. There are currently some 9,300 conservation areas in England including town and city centres, suburbs, industrial areas, rural landscapes, cemeteries and residential areas. They form the historic backcloth to national and local life and are a crucial component of local identity and community cohesion.

Criteria for inclusion on this register

English Heritage has asked every local authority in England to complete a survey of its conservation areas, highlighting current condition, threats and trends, identifying those that are expected to deteriorate, or are in very bad or poor condition and are not expected to change significantly in the next three years, being defined as at risk.

The methodology for assessing conservation areas at risk has been refined since the first survey in 2008/2009. The information collated this year provides a more detailed assessment of each conservation area and an overall category for condition, vulnerability and trend is included for each conservation area on this register. Conservation areas identified as 'at risk' last year, but not reassessed using the revised methodology, are included on the register but with more limited information.

Conservation areas are removed from the register once issues have been identified, plans put in place to address them and positive progress is being made.

Key to the entries

This register includes the following heritage assets at risk:

- grade I and II* listed buildings and structural scheduled monuments
- scheduled monuments
- registered parks and gardens
- registered battlefields (where applicable)
- protected wreck sites (where applicable)
- conservation areas

ORDER

Entries are grouped and ordered alphabetically first by county* or unitary authority, and then by local planning authority (unitary authority/national park/district or borough).

Asset types are grouped within the relevant planning authority in the following order:

- listed buildings and structural scheduled monuments
- scheduled monuments
- registered parks and gardens
- registered battlefields
- protected wreck sites (are listed at the end of the county or unitary authority off which they are located)
- conservation areas

Within each asset type, sites are ordered alphabetically by parish, locality, street and site name.

*The metropolitan counties of South Yorkshire and West Yorkshire are used to group the data. North Yorkshire is the only two tier planning authority in the Region.

DESIGNATION

The principal designation is noted for each entry, and includes:

- Listed Building (LB) grade I, II* or II
- Scheduled Monument (SM)
- Registered Park and Garden (RPG) grade I, II* or II
- Registered Battlefield
- Protected Wreck Site
- Conservation Area (CA)

Other designations that apply to buildings at risk and registered parks and gardens at risk, including their location within a World Heritage Site (WHS), are also noted where applicable.

The monument number is noted for scheduled monuments.

CONDITION

For buildings at risk, condition is graded as: 'very bad', 'poor', 'fair' and 'good'.

For sites that cover areas (scheduled monuments, registered parks and gardens and protected wreck sites) one overall condition category is recorded. The category may relate only to the part of the site or monument that is at risk and not the whole site:

- extensive significant problems
- generally unsatisfactory with major localised problems
- generally satisfactory but with significant localised problems
- generally satisfactory but with minor localised problems
- optimal
- unknown (is noted for a number of scheduled monuments that are below-ground and where their condition cannot be established).

For conservation areas, condition is categorised as: 'very bad', 'poor', 'fair' and 'optimal'.

OCCUPANCY

For buildings that can be occupied or have a use, the main vulnerability is vacancy, or under-use.

Occupancy (or use) is noted as follows:

- vacant
- part occupied
- occupied
- unknown
- not applicable

VULNERABILITY

Principal vulnerability is noted for scheduled monuments and may relate only to the part of the monument which is at risk, and include:

- animal burrowing
- arable ploughing
- coastal erosion
- collapse
- deterioration – in need of management
- scrub / tree growth
- visitor erosion.

For registered parks and gardens, protected wreck sites and conservation areas, vulnerability is noted as high, medium or low.

PRIORITY

For buildings at risk, the following priority categories are used as an indication of trend and as a means of prioritising action:

- A** Immediate risk of further rapid deterioration or loss of fabric; no solution agreed.
- B** Immediate risk of further rapid deterioration or loss of fabric; solution agreed but not yet implemented.
- C** Slow decay; no solution agreed.
- D** Slow decay; solution agreed but not yet implemented.
- E** Under repair or in fair to good repair; but no user identified; or under threat of vacancy with no obvious new user (applicable only to buildings capable of beneficial use).
- F** Repair scheme in progress and (where applicable) end use or user identified; functionally redundant buildings with new use agreed but not yet implemented.

If the priority category has changed since the 2009 register, the previous category is given in brackets.

TREND

Trend for scheduled monuments, registered parks and gardens, registered battlefields and protected wreck sites may relate only to the part of the site that is at risk and is categorised as:

- declining
- stable
- improving
- unknown

For conservation areas trend is categorised as:

- expected to deteriorate significantly
- expected to deteriorate
- deteriorating
- unknown
- no significant change expected
- expected to show some improvement

OWNERSHIP

A principal ownership category is given for each entry, although many scheduled monuments, registered parks and gardens, and registered battlefields are in divided ownership. For registered parks and gardens, single or multiple ownership is noted.

CONTACT

This is the member of the English Heritage regional team who acts as a first point of contact for the case, and to whom enquiries should be addressed.

For conservation areas, the contact is the conservation/planning officer at the relevant local planning authority (indicated by 'LA' on the register).

We are not in any sense agents for the owners of the sites included, but we will endeavour to put people in touch with them where appropriate.

ABBREVIATIONS

CA	Conservation Area
EH	English Heritage
HLF	Heritage Lottery Fund
LA/LPA	Local Planning Authority
LB/LBs	Listed Building/s
NP	National Park
RPG	Registered Park and Garden
SM/SMs	Scheduled Monument/s
UA	Unitary Authority
WHS	World Heritage Site

EAST RIDING OF YORKSHIRE (UA)



SITE NAME: **Gates, gate piers and railings to Norwood House, Beverley**

DESIGNATION: Listed Building Grade I, CA

CONDITION: Poor

OCCUPANCY: Not applicable

PRIORITY: C (C)

OWNERSHIP: Company

Two pairs of stone gate piers, two pairs of gates and wrought iron railings of circa 1780. Enclosing the forecourt to Norwood House, which until 1996 was used by Beverley Girls' High School, but has since been vacant. The gates and railings are rusting and the stonework has been damaged.

Contact: Catherine Dewar 01904 601972



SITE NAME: **Norwood House, Beverley**

DESIGNATION: Listed Building Grade I, CA

CONDITION: Poor

OCCUPANCY: Vacant

PRIORITY: C (C)

OWNERSHIP: Company

Circa 1765-70, probably built for the attorney Jonathan Midgley, twice Mayor of Beverley. Used by Beverley Girls' High School until 1996 and vacant since. The fire damaged library has been repaired, but the remainder of the building is neglected.

Contact: Catherine Dewar 01904 601972



SITE NAME: **Easington Tithe Barn, High Street, Easington**

DESIGNATION: Listed Building Grade II*, SM, CA

CONDITION: Poor

OCCUPANCY: Occupied

PRIORITY: C (C)

OWNERSHIP: Private

Medieval and post medieval thatched timber-framed aisled barn associated with historic rectory farm. A unique survival for this part of the region. Fallen into disuse and disrepair.

Contact: Catherine Dewar 01904 601972



SITE NAME: **Flamborough Castle, Tower Street, Flamborough**

DESIGNATION: Listed Building Grade II, SM, CA

CONDITION: Poor

OCCUPANCY: Not applicable

PRIORITY: C (C)

OWNERSHIP: Private

Mid C14 castle comprised of earthworks and upstanding remains within a pasture field in the centre of the village. The upstanding elements consist of an unconsolidated former undercroft which is made of decaying chalk blocks.

Contact: Catherine Dewar 01904 601972



SITE NAME: **Elmswell Old Hall, Elmswell Lane, Garton**

DESIGNATION: Listed Building Grade II*

CONDITION: Very bad

OCCUPANCY: Vacant

PRIORITY: A (A)

OWNERSHIP: Private

House, 1634 with later alterations. Once the home of Henry Best, important C17 agricultural diarist. Isolated and abandoned. Urgent works have been carried out but these have not arrested decay. The whole building is roofless. An application to restore the house to a dwelling has been made by the Spitalfield Trust.

Contact: Catherine Dewar 01904 601972



SITE NAME: **Gates, gate piers, flanking walls and abutments, Londesborough**

DESIGNATION: Listed Building Grade I, CA, RPG II*

CONDITION: Poor

OCCUPANCY: Not applicable

PRIORITY: C (C)

OWNERSHIP: Private

Gateway, 1660-70, probably by Robert Hooke, forming the principal entrance to Londesborough Park. The caps of the gatepiers are deteriorating and trees are growing from the joints. The ball finials have fallen.

Contact: Neil Redfern 01904 601897

PRIORITY (FOR BUILDINGS)

- A** Immediate risk of further rapid deterioration or loss of fabric; no solution agreed.
- B** Immediate risk of further rapid deterioration or loss of fabric; solution agreed but not yet implemented.
- C** Slow decay; no solution agreed.

D Slow decay; solution agreed but not yet implemented.

E Under repair or in fair to good repair; but no user identified; or under threat of vacancy with no obvious new user (applicable only to buildings capable of beneficial use).

F Repair scheme in progress and (where applicable) end use or user identified; functionally redundant buildings with new use agreed but not yet implemented.

NOTE:

If the priority category has changed since the 2009 register, the previous category is given in brackets.

ABBREVIATIONS

CA Conservation Area
 LB/LBs Listed Building/s
 NP National Park
 RPG Registered Park and Garden
 SM/SMs Scheduled Monument/s
 UA Unitary Authority
 WHS World Heritage Site



SITE NAME:	Paul Holme Tower, Thornumbald Road, Paull
DESIGNATION:	Listed Building Grade I, SM, CA
CONDITION:	Very bad
OCCUPANCY:	Vacant
PRIORITY:	A (A)
OWNERSHIP:	Private

Mid C15 three storey brick tower house in a scheduled moated site, originally part of a larger manorial complex. A unique survival for this region. Restored and re-roofed in 1871; roofless since the early C20. The building has been surveyed.

Contact: Keith Miller 01904 601990



SITE NAME:	Adlingfleet Medieval Rectory, Church Lane, Adlingfleet, Twin Rivers
DESIGNATION:	Listed Building Grade II*, SM
CONDITION:	Very bad
OCCUPANCY:	Vacant
PRIORITY:	C (C)
OWNERSHIP:	Private

Part of a C13 dwelling of the wealthy rector and King's councillor, John le Franceys. Re-used as farm buildings in the C18. A unique survival of a stone-built medieval dwelling in this area.

Contact: Catherine Dewar 01904 601972



SITE NAME:	Outbuildings to Watton Abbey, Church Lane, Watton
DESIGNATION:	Listed Building Grade II*, SM
CONDITION:	Very bad
OCCUPANCY:	Vacant
PRIORITY:	D (D)
OWNERSHIP:	Private

Gilbertine priory buildings, now outbuildings. C16 with later additions and alterations. The structure is derelict and mainly ruinous. Urgent repairs have been undertaken with the help of an English Heritage grant to stabilise the leaning gable.

Contact: Keith Miller 01904 601990



SITE NAME:	Haltemprice Priory Farmhouse, Abbey Lane, Willerby
DESIGNATION:	Listed Building Grade II*, SM
CONDITION:	Very bad
OCCUPANCY:	Vacant
PRIORITY:	A (A)
OWNERSHIP:	Private

Fragmentary remains of a farmhouse dating largely from the C17-C19, incorporating sections of re-used medieval and C16 fabric. In a very advanced state of decay. Proposals for repair and residential re-use are in preparation.

Contact: Catherine Dewar 01904 601972



SITE NAME:	Wressle Castle, Brighton Road, Wressle
DESIGNATION:	Listed Building Grade I, SM
CONDITION:	Poor
OCCUPANCY:	Vacant
PRIORITY:	A (A)
OWNERSHIP:	Private

Very impressive and important surviving range of a major late C14 castle built for the Percy family and occupied by them during the period when they were at the height of their power as the leading family in northern England. Repaired and consolidated as a roofless ruin in the C19; some repairs in 1970-80s.

Contact: Catherine Dewar 01904 601972

SITE NAME:	Bewick Hall moated site, Aldbrough	
DESIGNATION:	Scheduled Monument (No. 21206)	CONDITION: Generally satisfactory but with significant localised problems
PRINCIPAL VULNERABILITY:	Scrub / tree growth	TREND: Declining
OWNERSHIP:	Private	CONTACT: Keith Miller 01904 601990

SITE NAME:	Rectilinear enclosures, Barmby Moor	
DESIGNATION:	Scheduled Monument (No. ER224)	CONDITION: Extensive significant problems i.e. under plough, collapse
PRINCIPAL VULNERABILITY:	Arable ploughing	TREND: Declining
OWNERSHIP:	Private	CONTACT: Keith Miller 01904 601990

PRIORITY (FOR BUILDINGS)

- A** Immediate risk of further rapid deterioration or loss of fabric; no solution agreed.
- B** Immediate risk of further rapid deterioration or loss of fabric; solution agreed but not yet implemented.
- C** Slow decay; no solution agreed.

- D** Slow decay; solution agreed but not yet implemented.
- E** Under repair or in fair to good repair; but no user identified; or under threat of vacancy with no obvious new user (applicable only to buildings capable of beneficial use).

- F** Repair scheme in progress and (where applicable) end use or user identified; functionally redundant buildings with new use agreed but not yet implemented.

NOTE:
If the priority category has changed since the 2009 register, the previous category is given in brackets.

ABBREVIATIONS

CA	Conservation Area
LB/LBs	Listed Building/s
NP	National Park
RPG	Registered Park and Garden
SM/SMs	Scheduled Monument/s
UA	Unitary Authority
WHS	World Heritage Site

SITE NAME: Round barrow on Metlow Hill, 300m WSW of Wandale Farm, Bempton			
DESIGNATION:	Scheduled Monument (No. 26511)	CONDITION:	Extensive significant problems i.e. under plough, collapse
PRINCIPAL VULNERABILITY:	Arable ploughing	TREND:	Declining
OWNERSHIP:	Private	CONTACT:	Keith Miller 01904 601990

SITE NAME: Barf Hill moated site, Beswick			
DESIGNATION:	Scheduled Monument (No. 21173)	CONDITION:	Generally satisfactory but with significant localised problems
PRINCIPAL VULNERABILITY:	Drainage/dewatering	TREND:	Declining
OWNERSHIP:	Private	CONTACT:	Keith Miller 01904 601990

SITE NAME: Beverley sanctuary limit stone, Bishop Burton cross, Bishop Burton			
DESIGNATION:	Scheduled Monument (No. 26501)	CONDITION:	Generally satisfactory but with significant localised problems
PRINCIPAL VULNERABILITY:	Arable clipping	TREND:	Declining
OWNERSHIP:	Private	CONTACT:	Keith Miller 01904 601990

SITE NAME: Five round barrows 700m north east of Littlewood Lodge, Bishop Burton			
DESIGNATION:	Scheduled Monument (No. 21138)	CONDITION:	Extensive significant problems i.e. under plough, collapse
PRINCIPAL VULNERABILITY:	Arable ploughing	TREND:	Declining
OWNERSHIP:	Private	CONTACT:	Keith Miller 01904 601990

SITE NAME: Four round barrows 780m north east of Littlewood Lodge, Bishop Burton			
DESIGNATION:	Scheduled Monument (No. 21145)	CONDITION:	Extensive significant problems i.e. under plough, collapse
PRINCIPAL VULNERABILITY:	Arable ploughing	TREND:	Declining
OWNERSHIP:	Private	CONTACT:	Keith Miller 01904 601990

SITE NAME: Round barrow 1000m north east of Littlewood Lodge, Bishop Burton			
DESIGNATION:	Scheduled Monument (No. 21144)	CONDITION:	Extensive significant problems i.e. under plough, collapse
PRINCIPAL VULNERABILITY:	Arable ploughing	TREND:	Declining
OWNERSHIP:	Private	CONTACT:	Keith Miller 01904 601990

SITE NAME: Round barrow 900m north east of Littlewood Lodge, Bishop Burton			
DESIGNATION:	Scheduled Monument (No. 21143)	CONDITION:	Extensive significant problems i.e. under plough, collapse
PRINCIPAL VULNERABILITY:	Arable ploughing	TREND:	Declining
OWNERSHIP:	Private	CONTACT:	Keith Miller 01904 601990

SITE NAME: Three round barrows 800m north east of Littlewood Lodge, Bishop Burton			
DESIGNATION:	Scheduled Monument (No. 21141)	CONDITION:	Extensive significant problems i.e. under plough, collapse
PRINCIPAL VULNERABILITY:	Arable ploughing	TREND:	Declining
OWNERSHIP:	Private	CONTACT:	Keith Miller 01904 601990

PRIORITY (FOR BUILDINGS)

- A** Immediate risk of further rapid deterioration or loss of fabric; no solution agreed.
- B** Immediate risk of further rapid deterioration or loss of fabric; solution agreed but not yet implemented.
- C** Slow decay; no solution agreed.

- D** Slow decay; solution agreed but not yet implemented.
- E** Under repair or in fair to good repair; but no user identified; or under threat of vacancy with no obvious new user (applicable only to buildings capable of beneficial use).

- F** Repair scheme in progress and (where applicable) end use or user identified; functionally redundant buildings with new use agreed but not yet implemented.

NOTE:
If the priority category has changed since the 2009 register, the previous category is given in brackets.

ABBREVIATIONS

CA	Conservation Area
LB/LBs	Listed Building/s
NP	National Park
RPG	Registered Park and Garden
SM/SMs	Scheduled Monument/s
UA	Unitary Authority
WHS	World Heritage Site

SITE NAME:	Round barrow 250m east of Wold Farm, Bishop Wilton Wold, Bishop Wilton		
DESIGNATION:	Scheduled Monument (No. 21095)	CONDITION:	Extensive significant problems i.e. under plough, collapse
PRINCIPAL VULNERABILITY:	Arable ploughing	TREND:	Declining
OWNERSHIP:	Private	CONTACT:	Keith Miller 01904 601990

SITE NAME:	Round barrow 250m south of Callis Wold Farm, Bishop Wilton		
DESIGNATION:	Scheduled Monument (No. 21105)	CONDITION:	Extensive significant problems i.e. under plough, collapse
PRINCIPAL VULNERABILITY:	Arable ploughing	TREND:	Declining
OWNERSHIP:	Private	CONTACT:	Keith Miller 01904 601990

SITE NAME:	Round barrow 300m south west of Callis Wold Farm, Bishop Wilton		
DESIGNATION:	Scheduled Monument (No. 21098)	CONDITION:	Extensive significant problems i.e. under plough, collapse
PRINCIPAL VULNERABILITY:	Arable ploughing	TREND:	Declining
OWNERSHIP:	Private	CONTACT:	Keith Miller 01904 601990

SITE NAME:	Round barrow 300m south west of Cot Nab Farm, Bishop Wilton		
DESIGNATION:	Scheduled Monument (No. 21084)	CONDITION:	Extensive significant problems i.e. under plough, collapse
PRINCIPAL VULNERABILITY:	Arable ploughing	TREND:	Declining
OWNERSHIP:	Private	CONTACT:	Keith Miller 01904 601990

SITE NAME:	Round barrow 350m west of Cot Nab Farm, Bishop Wilton		
DESIGNATION:	Scheduled Monument (No. 21082)	CONDITION:	Extensive significant problems i.e. under plough, collapse
PRINCIPAL VULNERABILITY:	Arable ploughing	TREND:	Declining
OWNERSHIP:	Private	CONTACT:	Keith Miller 01904 601990

SITE NAME:	Round barrow 400m north east of Wold Farm, Bishop Wilton Wold, Bishop Wilton		
DESIGNATION:	Scheduled Monument (No. 21094)	CONDITION:	Extensive significant problems i.e. under plough, collapse
PRINCIPAL VULNERABILITY:	Arable ploughing	TREND:	Declining
OWNERSHIP:	Private	CONTACT:	Keith Miller 01904 601990

SITE NAME:	Round barrow 850m north of Wold Farm, Bishop Wilton Wold, Bishop Wilton		
DESIGNATION:	Scheduled Monument (No. 21093)	CONDITION:	Extensive significant problems i.e. under plough, collapse
PRINCIPAL VULNERABILITY:	Arable ploughing	TREND:	Declining
OWNERSHIP:	Private	CONTACT:	Keith Miller 01904 601990

SITE NAME:	Round barrow south east of Cot Nab Farm, Bishop Wilton		
DESIGNATION:	Scheduled Monument (No. 21057)	CONDITION:	Extensive significant problems i.e. under plough, collapse
PRINCIPAL VULNERABILITY:	Arable ploughing	TREND:	Declining
OWNERSHIP:	Private	CONTACT:	Keith Miller 01904 601990

PRIORITY (FOR BUILDINGS)

- A** Immediate risk of further rapid deterioration or loss of fabric; no solution agreed.
- B** Immediate risk of further rapid deterioration or loss of fabric; solution agreed but not yet implemented.
- C** Slow decay; no solution agreed.

- D** Slow decay; solution agreed but not yet implemented.
- E** Under repair or in fair to good repair; but no user identified; or under threat of vacancy with no obvious new user (applicable only to buildings capable of beneficial use).

- F** Repair scheme in progress and (where applicable) end use or user identified; functionally redundant buildings with new use agreed but not yet implemented.

NOTE:
If the priority category has changed since the 2009 register, the previous category is given in brackets.

ABBREVIATIONS

CA	Conservation Area
LB/LBs	Listed Building/s
NP	National Park
RPG	Registered Park and Garden
SM/SMs	Scheduled Monument/s
UA	Unitary Authority
WHS	World Heritage Site

SITE NAME:	Section of linear boundary dyke on Millington Lings 625m north east of High Callis Wold, Bishop Wilton		
DESIGNATION:	Scheduled Monument (No. 26590)	CONDITION:	Extensive significant problems i.e. under plough, collapse
PRINCIPAL VULNERABILITY:	Arable ploughing	TREND:	Declining
OWNERSHIP:	Private	CONTACT:	Keith Miller 01904 601990

SITE NAME:	Site of Archbishop's moated palace and fishponds, Hall Garth, Bishop Wilton		
DESIGNATION:	Scheduled Monument (No. 21054)	CONDITION:	Generally satisfactory but with significant localised problems
PRINCIPAL VULNERABILITY:	Drainage/dewatering	TREND:	Declining
OWNERSHIP:	Private	CONTACT:	Keith Miller 01904 601990

SITE NAME:	Settlement site at Boynton Hall, Boynton		
DESIGNATION:	Scheduled Monument (No. ER218)	CONDITION:	Extensive significant problems i.e. under plough, collapse
PRINCIPAL VULNERABILITY:	Arable ploughing	TREND:	Declining
OWNERSHIP:	Private	CONTACT:	Keith Miller 01904 601990

SITE NAME:	Romano-British villa at Cockle Pits, near Brantingham, Brantingham		
DESIGNATION:	Scheduled Monument (No. 26522)	CONDITION:	Extensive significant problems i.e. under plough, collapse
PRINCIPAL VULNERABILITY:	Dumping	TREND:	Declining
OWNERSHIP:	Private	CONTACT:	Keith Miller 01904 601990

SITE NAME:	Bowl barrow, 500m south of Buckton Barn, Bridlington		
DESIGNATION:	Scheduled Monument (No. 26518)	CONDITION:	Extensive significant problems i.e. under plough, collapse
PRINCIPAL VULNERABILITY:	Arable ploughing	TREND:	Declining
OWNERSHIP:	Private	CONTACT:	Keith Miller 01904 601990

SITE NAME:	Bowl barrow, 500m SSW of Buckton Barn, Bridlington		
DESIGNATION:	Scheduled Monument (No. 26517)	CONDITION:	Extensive significant problems i.e. under plough, collapse
PRINCIPAL VULNERABILITY:	Arable ploughing	TREND:	Declining
OWNERSHIP:	Private	CONTACT:	Keith Miller 01904 601990

SITE NAME:	Moated site at North Park Farm, Burstwick		
DESIGNATION:	Scheduled Monument (No. 21199)	CONDITION:	Generally satisfactory but with significant localised problems
PRINCIPAL VULNERABILITY:	Scrub / tree growth	TREND:	Declining
OWNERSHIP:	Private	CONTACT:	Keith Miller 01904 601990

SITE NAME:	Iron Age square barrow cemetery on Haisthorpe Moor, 750m WNW of Demming Farm, Burton Agnes		
DESIGNATION:	Scheduled Monument (No. 26527)	CONDITION:	Extensive significant problems i.e. under plough, collapse
PRINCIPAL VULNERABILITY:	Metal detecting	TREND:	Declining
OWNERSHIP:	Private	CONTACT:	Keith Miller 01904 601990

PRIORITY (FOR BUILDINGS)

- A** Immediate risk of further rapid deterioration or loss of fabric; no solution agreed.
- B** Immediate risk of further rapid deterioration or loss of fabric; solution agreed but not yet implemented.
- C** Slow decay; no solution agreed.

- D** Slow decay; solution agreed but not yet implemented.
- E** Under repair or in fair to good repair; but no user identified; or under threat of vacancy with no obvious new user (applicable only to buildings capable of beneficial use).

- F** Repair scheme in progress and (where applicable) end use or user identified; functionally redundant buildings with new use agreed but not yet implemented.

NOTE:
If the priority category has changed since the 2009 register, the previous category is given in brackets.

ABBREVIATIONS

CA	Conservation Area
LB/LBs	Listed Building/s
NP	National Park
RPG	Registered Park and Garden
SM/SMs	Scheduled Monument/s
UA	Unitary Authority
WHS	World Heritage Site

SITE NAME:	Wharram Hill embankment cross, Burton Agnes		
DESIGNATION:	Scheduled Monument (No. ERI86)	CONDITION:	Extensive significant problems i.e. under plough, collapse
PRINCIPAL VULNERABILITY:	Arable ploughing	TREND:	Declining
OWNERSHIP:	Private	CONTACT:	Keith Miller 01904 601990

SITE NAME:	Site revealed by aerial photography north west of Argam Cottages, Burton Fleming		
DESIGNATION:	Scheduled Monument (No. ERI53)	CONDITION:	Extensive significant problems i.e. under plough, collapse
PRINCIPAL VULNERABILITY:	Arable ploughing	TREND:	Declining
OWNERSHIP:	Private	CONTACT:	Keith Miller 01904 601990

SITE NAME:	Willy Howe round barrow, Burton Fleming		
DESIGNATION:	Scheduled Monument (No. 21190)	CONDITION:	Generally satisfactory but with significant localised problems
PRINCIPAL VULNERABILITY:	Arable clipping	TREND:	Declining
OWNERSHIP:	Private	CONTACT:	Keith Miller 01904 601990

SITE NAME:	Bowl barrow 200m west of Crest Cottages, Carnaby		
DESIGNATION:	Scheduled Monument (No. 21235)	CONDITION:	Extensive significant problems i.e. under plough, collapse
PRINCIPAL VULNERABILITY:	Arable ploughing	TREND:	Declining
OWNERSHIP:	Private	CONTACT:	Keith Miller 01904 601990

SITE NAME:	Moated site and two fishponds 80m south west of Parkhouse Farm, Cherry Burton		
DESIGNATION:	Scheduled Monument (No. 21177)	CONDITION:	Generally satisfactory but with significant localised problems
PRINCIPAL VULNERABILITY:	Scrub / tree growth	TREND:	Declining
OWNERSHIP:	Private	CONTACT:	Keith Miller 01904 601990

SITE NAME:	Round barrow 300m south west of High Gardham Farm, Cherry Burton		
DESIGNATION:	Scheduled Monument (No. 21225)	CONDITION:	Extensive significant problems i.e. under plough, collapse
PRINCIPAL VULNERABILITY:	Arable ploughing	TREND:	Declining
OWNERSHIP:	Other	CONTACT:	Keith Miller 01904 601990

SITE NAME:	Round barrow 430m north west of High Gardham Farm, Cherry Burton		
DESIGNATION:	Scheduled Monument (No. 21226)	CONDITION:	Extensive significant problems i.e. under plough, collapse
PRINCIPAL VULNERABILITY:	Arable ploughing	TREND:	Declining
OWNERSHIP:	Other	CONTACT:	Keith Miller 01904 601990

SITE NAME:	Round barrow 430m north west of High Gardham Farm, Cherry Burton		
DESIGNATION:	Scheduled Monument (No. 21227)	CONDITION:	Extensive significant problems i.e. under plough, collapse
PRINCIPAL VULNERABILITY:	Arable ploughing	TREND:	Declining
OWNERSHIP:	Other	CONTACT:	Keith Miller 01904 601990

PRIORITY (FOR BUILDINGS)

- A** Immediate risk of further rapid deterioration or loss of fabric; no solution agreed.
- B** Immediate risk of further rapid deterioration or loss of fabric; solution agreed but not yet implemented.
- C** Slow decay; no solution agreed.

- D** Slow decay; solution agreed but not yet implemented.
- E** Under repair or in fair to good repair; but no user identified; or under threat of vacancy with no obvious new user (applicable only to buildings capable of beneficial use).

- F** Repair scheme in progress and (where applicable) end use or user identified; functionally redundant buildings with new use agreed but not yet implemented.

NOTE:
If the priority category has changed since the 2009 register, the previous category is given in brackets.

ABBREVIATIONS

CA	Conservation Area
LB/LBs	Listed Building/s
NP	National Park
RPG	Registered Park and Garden
SM/SMs	Scheduled Monument/s
UA	Unitary Authority
WHS	World Heritage Site

SITE NAME: Round barrow 700m west of High Gardham Farm, Cherry Burton			
DESIGNATION:	Scheduled Monument (No. 21228)	CONDITION:	Extensive significant problems i.e. under plough, collapse
PRINCIPAL VULNERABILITY:	Arable ploughing	TREND:	Declining
OWNERSHIP:	Other	CONTACT:	Keith Miller 01904 601990

SITE NAME: Seven round barrows 530m west of High Gardham Farm, Cherry Burton			
DESIGNATION:	Scheduled Monument (No. 21230)	CONDITION:	Extensive significant problems i.e. under plough, collapse
PRINCIPAL VULNERABILITY:	Arable ploughing	TREND:	Declining
OWNERSHIP:	Other	CONTACT:	Keith Miller 01904 601990

SITE NAME: Two round barrows 600m north west of High Gardham Farm, Cherry Burton			
DESIGNATION:	Scheduled Monument (No. 21229)	CONDITION:	Extensive significant problems i.e. under plough, collapse
PRINCIPAL VULNERABILITY:	Arable ploughing	TREND:	Declining
OWNERSHIP:	Other	CONTACT:	Keith Miller 01904 601990

SITE NAME: Linear earthwork north east of Collingwood Farm, Cottam			
DESIGNATION:	Scheduled Monument (No. 21222)	CONDITION:	Extensive significant problems i.e. under plough, collapse
PRINCIPAL VULNERABILITY:	Arable ploughing	TREND:	Declining
OWNERSHIP:	Private	CONTACT:	Keith Miller 01904 601990

SITE NAME: Round barrow 700m north east of Collingwood Farm, Cottam			
DESIGNATION:	Scheduled Monument (No. 21221)	CONDITION:	Extensive significant problems i.e. under plough, collapse
PRINCIPAL VULNERABILITY:	Arable ploughing	TREND:	Declining
OWNERSHIP:	Private	CONTACT:	Keith Miller 01904 601990

SITE NAME: Baynard Castle, Cottingham			
DESIGNATION:	Scheduled Monument (No. 32633)	CONDITION:	Generally satisfactory but with significant localised problems
PRINCIPAL VULNERABILITY:	Drainage/dewatering	TREND:	Declining
OWNERSHIP:	Private	CONTACT:	Keith Miller 01904 601990

SITE NAME: Money Hill round barrow, Dalton Holme			
DESIGNATION:	Scheduled Monument (No. 21171)	CONDITION:	Generally satisfactory but with significant localised problems
PRINCIPAL VULNERABILITY:	Arable clipping	TREND:	Declining
OWNERSHIP:	Private	CONTACT:	Keith Miller 01904 601990

SITE NAME: Moot Hill motte and bailey castle, and site of a medieval moated manor, Driffield			
DESIGNATION:	Scheduled Monument (No. 26594)	CONDITION:	Generally unsatisfactory with major localised problems
PRINCIPAL VULNERABILITY:	Other	TREND:	Declining
OWNERSHIP:	Private	CONTACT:	Keith Miller 01904 601990

PRIORITY (FOR BUILDINGS)

- A** Immediate risk of further rapid deterioration or loss of fabric; no solution agreed.
- B** Immediate risk of further rapid deterioration or loss of fabric; solution agreed but not yet implemented.
- C** Slow decay; no solution agreed.

- D** Slow decay; solution agreed but not yet implemented.
- E** Under repair or in fair to good repair; but no user identified; or under threat of vacancy with no obvious new user (applicable only to buildings capable of beneficial use).

- F** Repair scheme in progress and (where applicable) end use or user identified; functionally redundant buildings with new use agreed but not yet implemented.

NOTE:
If the priority category has changed since the 2009 register, the previous category is given in brackets.

ABBREVIATIONS

CA	Conservation Area
LB/LBs	Listed Building/s
NP	National Park
RPG	Registered Park and Garden
SM/SMs	Scheduled Monument/s
UA	Unitary Authority
WHS	World Heritage Site

SITE NAME:	World War I acoustic mirror 335m north east of Kilnsea Grange, Easington		
DESIGNATION:	Scheduled Monument (No. 35482)	CONDITION:	Generally satisfactory but with minor localised problems
PRINCIPAL VULNERABILITY:	Arable clipping	TREND:	Declining
OWNERSHIP:	Private	CONTACT:	Keith Miller 01904 601990

SITE NAME:	Site of deserted village of Grimston, East Garton		
DESIGNATION:	Scheduled Monument (No. 35496)	CONDITION:	Generally satisfactory but with significant localised problems
PRINCIPAL VULNERABILITY:	Coastal erosion	TREND:	Declining
OWNERSHIP:	Private	CONTACT:	Keith Miller 01904 601990

SITE NAME:	Moated site at Newland Farm, Eastrington		
DESIGNATION:	Scheduled Monument (No. 26598)	CONDITION:	Generally satisfactory but with significant localised problems
PRINCIPAL VULNERABILITY:	Scrub / tree growth	TREND:	Declining
OWNERSHIP:	Private	CONTACT:	Keith Miller 01904 601990

SITE NAME:	Motte and bailey castle, fishpond and moated site north and east of Aughton church, Ellerton		
DESIGNATION:	Scheduled Monument (No. 23828)	CONDITION:	Generally satisfactory but with significant localised problems
PRINCIPAL VULNERABILITY:	Scrub / tree growth	TREND:	Declining
OWNERSHIP:	Private	CONTACT:	Keith Miller 01904 601990

SITE NAME:	Bolton Old Hall moated site, Fangfoss		
DESIGNATION:	Scheduled Monument (No. 21195)	CONDITION:	Generally satisfactory but with significant localised problems
PRINCIPAL VULNERABILITY:	Drainage/dewatering	TREND:	Declining
OWNERSHIP:	Private	CONTACT:	Keith Miller 01904 601990

SITE NAME:	Bowl barrow 150m NNE of Towthorpe High Barn, Fimber		
DESIGNATION:	Scheduled Monument (No. 26539)	CONDITION:	Extensive significant problems i.e. under plough, collapse
PRINCIPAL VULNERABILITY:	Arable ploughing	TREND:	Declining
OWNERSHIP:	Private	CONTACT:	Keith Miller 01904 601990

SITE NAME:	Bowl barrow, 150m south east of Towthorpe Reservoir, Fimber		
DESIGNATION:	Scheduled Monument (No. 26540)	CONDITION:	Extensive significant problems i.e. under plough, collapse
PRINCIPAL VULNERABILITY:	Arable ploughing	TREND:	Declining
OWNERSHIP:	Private	CONTACT:	Keith Miller 01904 601990

SITE NAME:	Settlement at Blealands Nook, Fimber		
DESIGNATION:	Scheduled Monument (No. ER213)	CONDITION:	Extensive significant problems i.e. under plough, collapse
PRINCIPAL VULNERABILITY:	Arable ploughing	TREND:	Declining
OWNERSHIP:	Private	CONTACT:	Keith Miller 01904 601990

PRIORITY (FOR BUILDINGS)

- A** Immediate risk of further rapid deterioration or loss of fabric; no solution agreed.
- B** Immediate risk of further rapid deterioration or loss of fabric; solution agreed but not yet implemented.
- C** Slow decay; no solution agreed.

- D** Slow decay; solution agreed but not yet implemented.
- E** Under repair or in fair to good repair; but no user identified; or under threat of vacancy with no obvious new user (applicable only to buildings capable of beneficial use).

- F** Repair scheme in progress and (where applicable) end use or user identified; functionally redundant buildings with new use agreed but not yet implemented.

NOTE:
If the priority category has changed since the 2009 register, the previous category is given in brackets.

ABBREVIATIONS

CA	Conservation Area
LB/LBs	Listed Building/s
NP	National Park
RPG	Registered Park and Garden
SM/SMs	Scheduled Monument/s
UA	Unitary Authority
WHS	World Heritage Site

SITE NAME:	Garton Slack settlement site, Garton		
DESIGNATION:	Scheduled Monument (No. ER92)	CONDITION:	Extensive significant problems i.e. under plough, collapse
PRINCIPAL VULNERABILITY:	Arable ploughing	TREND:	Declining
OWNERSHIP:	Private	CONTACT:	Keith Miller 01904 601990

SITE NAME:	Linear earthwork running from the head of Warren Dale towards Sledmere Field Farm and associated settlement site, Garton		
DESIGNATION:	Scheduled Monument (No. 21238)	CONDITION:	Extensive significant problems i.e. under plough, collapse
PRINCIPAL VULNERABILITY:	Arable ploughing	TREND:	Declining
OWNERSHIP:	Other	CONTACT:	Keith Miller 01904 601990

SITE NAME:	Round barrow 350m south east of Low Farm, Garton		
DESIGNATION:	Scheduled Monument (No. 21210)	CONDITION:	Extensive significant problems i.e. under plough, collapse
PRINCIPAL VULNERABILITY:	Arable ploughing	TREND:	Declining
OWNERSHIP:	Private	CONTACT:	Keith Miller 01904 601990

SITE NAME:	Round barrow 400m south west of Low Farm, Garton		
DESIGNATION:	Scheduled Monument (No. 21216)	CONDITION:	Extensive significant problems i.e. under plough, collapse
PRINCIPAL VULNERABILITY:	Arable ploughing	TREND:	Declining
OWNERSHIP:	Private	CONTACT:	Keith Miller 01904 601990

SITE NAME:	Round barrow 420m south west of Low Farm, Garton		
DESIGNATION:	Scheduled Monument (No. 21217)	CONDITION:	Extensive significant problems i.e. under plough, collapse
PRINCIPAL VULNERABILITY:	Arable ploughing	TREND:	Declining
OWNERSHIP:	Private	CONTACT:	Keith Miller 01904 601990

SITE NAME:	Round barrow 440m south west of Low Farm, Garton		
DESIGNATION:	Scheduled Monument (No. 21214)	CONDITION:	Extensive significant problems i.e. under plough, collapse
PRINCIPAL VULNERABILITY:	Arable ploughing	TREND:	Declining
OWNERSHIP:	Private	CONTACT:	Keith Miller 01904 601990

SITE NAME:	Round barrow 450m south west of Low Farm, Garton		
DESIGNATION:	Scheduled Monument (No. 21213)	CONDITION:	Extensive significant problems i.e. under plough, collapse
PRINCIPAL VULNERABILITY:	Arable ploughing	TREND:	Declining
OWNERSHIP:	Private	CONTACT:	Keith Miller 01904 601990

SITE NAME:	Round barrow 500m south east of Low Farm, Garton		
DESIGNATION:	Scheduled Monument (No. 21211)	CONDITION:	Extensive significant problems i.e. under plough, collapse
PRINCIPAL VULNERABILITY:	Arable ploughing	TREND:	Declining
OWNERSHIP:	Private	CONTACT:	Keith Miller 01904 601990

PRIORITY (FOR BUILDINGS)

- A** Immediate risk of further rapid deterioration or loss of fabric; no solution agreed.
- B** Immediate risk of further rapid deterioration or loss of fabric; solution agreed but not yet implemented.
- C** Slow decay; no solution agreed.

- D** Slow decay; solution agreed but not yet implemented.
- E** Under repair or in fair to good repair; but no user identified; or under threat of vacancy with no obvious new user (applicable only to buildings capable of beneficial use).

- F** Repair scheme in progress and (where applicable) end use or user identified; functionally redundant buildings with new use agreed but not yet implemented.

NOTE:
If the priority category has changed since the 2009 register, the previous category is given in brackets.

ABBREVIATIONS

CA	Conservation Area
LB/LBs	Listed Building/s
NP	National Park
RPG	Registered Park and Garden
SM/SMs	Scheduled Monument/s
UA	Unitary Authority
WHs	World Heritage Site

SITE NAME:	Round barrow 500m south of Low Farm, Garton		
DESIGNATION:	Scheduled Monument (No. 21212)	CONDITION:	Extensive significant problems i.e. under plough, collapse
PRINCIPAL VULNERABILITY:	Arable ploughing	TREND:	Declining
OWNERSHIP:	Private	CONTACT:	Keith Miller 01904 601990

SITE NAME:	Round barrow 700m south of Low Farm, Garton		
DESIGNATION:	Scheduled Monument (No. 21208)	CONDITION:	Extensive significant problems i.e. under plough, collapse
PRINCIPAL VULNERABILITY:	Arable ploughing	TREND:	Declining
OWNERSHIP:	Private	CONTACT:	Keith Miller 01904 601990

SITE NAME:	Round barrow 700m south of Low Farm, Garton		
DESIGNATION:	Scheduled Monument (No. 21215)	CONDITION:	Extensive significant problems i.e. under plough, collapse
PRINCIPAL VULNERABILITY:	Arable ploughing	TREND:	Declining
OWNERSHIP:	Private	CONTACT:	Keith Miller 01904 601990

SITE NAME:	Round barrow 750m south of Low Farm, Garton		
DESIGNATION:	Scheduled Monument (No. 21209)	CONDITION:	Extensive significant problems i.e. under plough, collapse
PRINCIPAL VULNERABILITY:	Arable ploughing	TREND:	Declining
OWNERSHIP:	Private	CONTACT:	Keith Miller 01904 601990

SITE NAME:	Bowl barrow 1000m north east of Goodmanham Wold Farm, Goodmanham		
DESIGNATION:	Scheduled Monument (No. 21168)	CONDITION:	Extensive significant problems i.e. under plough, collapse
PRINCIPAL VULNERABILITY:	Arable ploughing	TREND:	Declining
OWNERSHIP:	Private	CONTACT:	Keith Miller 01904 601990

SITE NAME:	Bowl barrow 230m south west of Enthorpe House, Goodmanham		
DESIGNATION:	Scheduled Monument (No. 21152)	CONDITION:	Extensive significant problems i.e. under plough, collapse
PRINCIPAL VULNERABILITY:	Arable ploughing	TREND:	Declining
OWNERSHIP:	Private	CONTACT:	Keith Miller 01904 601990

SITE NAME:	Bowl barrow 550m north east of Goodmanham Wold Farm, Goodmanham		
DESIGNATION:	Scheduled Monument (No. 21155)	CONDITION:	Extensive significant problems i.e. under plough, collapse
PRINCIPAL VULNERABILITY:	Arable ploughing	TREND:	Declining
OWNERSHIP:	Private	CONTACT:	Keith Miller 01904 601990

SITE NAME:	Bowl barrow 550m south west of Enthorpe House, Goodmanham		
DESIGNATION:	Scheduled Monument (No. 21154)	CONDITION:	Extensive significant problems i.e. under plough, collapse
PRINCIPAL VULNERABILITY:	Arable ploughing	TREND:	Declining
OWNERSHIP:	Private	CONTACT:	Keith Miller 01904 601990

PRIORITY (FOR BUILDINGS)

- A** Immediate risk of further rapid deterioration or loss of fabric; no solution agreed.
- B** Immediate risk of further rapid deterioration or loss of fabric; solution agreed but not yet implemented.
- C** Slow decay; no solution agreed.

- D** Slow decay; solution agreed but not yet implemented.
- E** Under repair or in fair to good repair; but no user identified; or under threat of vacancy with no obvious new user (applicable only to buildings capable of beneficial use).

- F** Repair scheme in progress and (where applicable) end use or user identified; functionally redundant buildings with new use agreed but not yet implemented.

NOTE:
If the priority category has changed since the 2009 register, the previous category is given in brackets.

ABBREVIATIONS

CA	Conservation Area
LB/LBs	Listed Building/s
NP	National Park
RPG	Registered Park and Garden
SM/SMs	Scheduled Monument/s
UA	Unitary Authority
WHS	World Heritage Site

SITE NAME: Bowl barrow 700m south west of Enthorpe House, Goodmanham			
DESIGNATION:	Scheduled Monument (No. 21153)	CONDITION:	Extensive significant problems i.e. under plough, collapse
PRINCIPAL VULNERABILITY:	Arable ploughing	TREND:	Declining
OWNERSHIP:	Private	CONTACT:	Keith Miller 01904 601990

SITE NAME: Round barrow 730m NNW of Goodmanham Wold Farm, Goodmanham			
DESIGNATION:	Scheduled Monument (No. 21151)	CONDITION:	Extensive significant problems i.e. under plough, collapse
PRINCIPAL VULNERABILITY:	Arable ploughing	TREND:	Declining
OWNERSHIP:	Private	CONTACT:	Keith Miller 01904 601990

SITE NAME: Twelve bowl barrows 800m north of Goodmanham Wold Farm, Goodmanham			
DESIGNATION:	Scheduled Monument (No. 21169)	CONDITION:	Extensive significant problems i.e. under plough, collapse
PRINCIPAL VULNERABILITY:	Arable ploughing	TREND:	Declining
OWNERSHIP:	Private	CONTACT:	Keith Miller 01904 601990

SITE NAME: Romano-British villa east of Sandy Lane, 800m north west of Harpham Grange, Harpham			
DESIGNATION:	Scheduled Monument (No. 26523)	CONDITION:	Extensive significant problems i.e. under plough, collapse
PRINCIPAL VULNERABILITY:	Arable ploughing	TREND:	Declining
OWNERSHIP:	Private	CONTACT:	Keith Miller 01904 601990

SITE NAME: Park Closes moated lodge, 130m south west of Park Farm, Holme upon Spalding Moor			
DESIGNATION:	Scheduled Monument (No. 26611)	CONDITION:	Extensive significant problems i.e. under plough, collapse
PRINCIPAL VULNERABILITY:	Arable ploughing	TREND:	Declining
OWNERSHIP:	Private	CONTACT:	Keith Miller 01904 601990

SITE NAME: Hall Garths moated site, immediately south of St Mary's Church, Hook			
DESIGNATION:	Scheduled Monument (No. 30129)	CONDITION:	Generally satisfactory but with significant localised problems
PRINCIPAL VULNERABILITY:	Drainage/dewatering	TREND:	Declining
OWNERSHIP:	Private	CONTACT:	Keith Miller 01904 601990

SITE NAME: Bowl barrow 230m south west of High Barn Farm, Huggate			
DESIGNATION:	Scheduled Monument (No. 21112)	CONDITION:	Extensive significant problems i.e. under plough, collapse
PRINCIPAL VULNERABILITY:	Arable ploughing	TREND:	Declining
OWNERSHIP:	Private	CONTACT:	Keith Miller 01904 601990

SITE NAME: Bowl barrow 400m NNW of East Greenwick Farm, Huggate			
DESIGNATION:	Scheduled Monument (No. 26573)	CONDITION:	Extensive significant problems i.e. under plough, collapse
PRINCIPAL VULNERABILITY:	Arable ploughing	TREND:	Declining
OWNERSHIP:	Private	CONTACT:	Keith Miller 01904 601990

PRIORITY (FOR BUILDINGS)

- A** Immediate risk of further rapid deterioration or loss of fabric; no solution agreed.
- B** Immediate risk of further rapid deterioration or loss of fabric; solution agreed but not yet implemented.
- C** Slow decay; no solution agreed.

- D** Slow decay; solution agreed but not yet implemented.
- E** Under repair or in fair to good repair; but no user identified; or under threat of vacancy with no obvious new user (applicable only to buildings capable of beneficial use).

- F** Repair scheme in progress and (where applicable) end use or user identified; functionally redundant buildings with new use agreed but not yet implemented.

NOTE:
If the priority category has changed since the 2009 register, the previous category is given in brackets.

ABBREVIATIONS

CA	Conservation Area
LB/LBs	Listed Building/s
NP	National Park
RPG	Registered Park and Garden
SM/SMs	Scheduled Monument/s
UA	Unitary Authority
WHS	World Heritage Site

SITE NAME: Bowl barrow 780m north east of Watermanhole Reservoir, Huggate			
DESIGNATION:	Scheduled Monument (No. 26552)	CONDITION:	Extensive significant problems i.e. under plough, collapse
PRINCIPAL VULNERABILITY:	Arable ploughing	TREND:	Declining
OWNERSHIP:	Private	CONTACT:	Keith Miller 01904 601990

SITE NAME: Bowl barrow on Huggate Pasture, 350m north east of Pasture Dale Plantation, Huggate			
DESIGNATION:	Scheduled Monument (No. 26556)	CONDITION:	Extensive significant problems i.e. under plough, collapse
PRINCIPAL VULNERABILITY:	Arable ploughing	TREND:	Declining
OWNERSHIP:	Private	CONTACT:	Keith Miller 01904 601990

SITE NAME: Bowl barrow on Huggate Pasture, 450m NNE of Pasture Dale Plantation, Huggate			
DESIGNATION:	Scheduled Monument (No. 26555)	CONDITION:	Extensive significant problems i.e. under plough, collapse
PRINCIPAL VULNERABILITY:	Arable ploughing	TREND:	Declining
OWNERSHIP:	Private	CONTACT:	Keith Miller 01904 601990

SITE NAME: Bowl barrow on Huggate Pasture, 500m north of Pasture Dale Plantation, Huggate			
DESIGNATION:	Scheduled Monument (No. 26554)	CONDITION:	Extensive significant problems i.e. under plough, collapse
PRINCIPAL VULNERABILITY:	Arable ploughing	TREND:	Declining
OWNERSHIP:	Private	CONTACT:	Keith Miller 01904 601990

SITE NAME: Bowl barrow on Huggate Wold, 400m NNW of Watermanhole Reservoir, Huggate			
DESIGNATION:	Scheduled Monument (No. 26549)	CONDITION:	Extensive significant problems i.e. under plough, collapse
PRINCIPAL VULNERABILITY:	Arable ploughing	TREND:	Declining
OWNERSHIP:	Private	CONTACT:	Keith Miller 01904 601990

SITE NAME: Bowl barrow on Huggate Wold, 460m WNW of western corner of Horsedale Plantation, Huggate			
DESIGNATION:	Scheduled Monument (No. 26546)	CONDITION:	Extensive significant problems i.e. under plough, collapse
PRINCIPAL VULNERABILITY:	Arable ploughing	TREND:	Declining
OWNERSHIP:	Private	CONTACT:	Keith Miller 01904 601990

SITE NAME: Bowl barrow on Huggate Wold, 480m north of Watermanhole Reservoir, Huggate			
DESIGNATION:	Scheduled Monument (No. 26550)	CONDITION:	Extensive significant problems i.e. under plough, collapse
PRINCIPAL VULNERABILITY:	Arable ploughing	TREND:	Declining
OWNERSHIP:	Private	CONTACT:	Keith Miller 01904 601990

SITE NAME: Bowl barrow on Huggate Wold, 500m NNW of Horsedale Plantation, Huggate			
DESIGNATION:	Scheduled Monument (No. 26542)	CONDITION:	Extensive significant problems i.e. under plough, collapse
PRINCIPAL VULNERABILITY:	Arable ploughing	TREND:	Declining
OWNERSHIP:	Private	CONTACT:	Keith Miller 01904 601990

PRIORITY (FOR BUILDINGS)

- A** Immediate risk of further rapid deterioration or loss of fabric; no solution agreed.
- B** Immediate risk of further rapid deterioration or loss of fabric; solution agreed but not yet implemented.
- C** Slow decay; no solution agreed.

- D** Slow decay; solution agreed but not yet implemented.
- E** Under repair or in fair to good repair; but no user identified; or under threat of vacancy with no obvious new user (applicable only to buildings capable of beneficial use).

- F** Repair scheme in progress and (where applicable) end use or user identified; functionally redundant buildings with new use agreed but not yet implemented.

NOTE:
If the priority category has changed since the 2009 register, the previous category is given in brackets.

ABBREVIATIONS

CA	Conservation Area
LB/LBs	Listed Building/s
NP	National Park
RPG	Registered Park and Garden
SM/SMs	Scheduled Monument/s
UA	Unitary Authority
WHS	World Heritage Site

SITE NAME: Bowl barrow on Huggate Wold, 580m north west of Horsedale Plantation, Huggate			
DESIGNATION:	Scheduled Monument (No. 26545)	CONDITION:	Extensive significant problems i.e. under plough, collapse
PRINCIPAL VULNERABILITY:	Arable ploughing	TREND:	Declining
OWNERSHIP:	Private	CONTACT:	Keith Miller 01904 601990

SITE NAME: Bowl barrow on Huggate Wold, 600m NNW of Horsedale Plantation, Huggate			
DESIGNATION:	Scheduled Monument (No. 26541)	CONDITION:	Extensive significant problems i.e. under plough, collapse
PRINCIPAL VULNERABILITY:	Arable ploughing	TREND:	Declining
OWNERSHIP:	Private	CONTACT:	Keith Miller 01904 601990

SITE NAME: Bowl barrow on Huggate Wold, 600m west of Horsedale Plantation, Huggate			
DESIGNATION:	Scheduled Monument (No. 26547)	CONDITION:	Extensive significant problems i.e. under plough, collapse
PRINCIPAL VULNERABILITY:	Arable ploughing	TREND:	Declining
OWNERSHIP:	Private	CONTACT:	Keith Miller 01904 601990

SITE NAME: Bowl barrow on Huggate Wold, 700m NNW of Watermanhole Reservoir, Huggate			
DESIGNATION:	Scheduled Monument (No. 26551)	CONDITION:	Extensive significant problems i.e. under plough, collapse
PRINCIPAL VULNERABILITY:	Arable ploughing	TREND:	Declining
OWNERSHIP:	Private	CONTACT:	Keith Miller 01904 601990

SITE NAME: Bowl barrow on Huggate Wold, 700m north west of Horsedale Plantation, Huggate			
DESIGNATION:	Scheduled Monument (No. 26544)	CONDITION:	Extensive significant problems i.e. under plough, collapse
PRINCIPAL VULNERABILITY:	Arable ploughing	TREND:	Declining
OWNERSHIP:	Private	CONTACT:	Keith Miller 01904 601990

SITE NAME: Bowl barrow on Huggate Wold, 840m ENE of Watermanhole Reservoir, Huggate			
DESIGNATION:	Scheduled Monument (No. 26548)	CONDITION:	Extensive significant problems i.e. under plough, collapse
PRINCIPAL VULNERABILITY:	Arable ploughing	TREND:	Declining
OWNERSHIP:	Private	CONTACT:	Keith Miller 01904 601990

SITE NAME: Round barrow 240m south west of High Barn Farm, Huggate			
DESIGNATION:	Scheduled Monument (No. 21111)	CONDITION:	Extensive significant problems i.e. under plough, collapse
PRINCIPAL VULNERABILITY:	Arable ploughing	TREND:	Declining
OWNERSHIP:	Private	CONTACT:	Keith Miller 01904 601990

SITE NAME: Round barrow 320m south west of High Barn Farm, Huggate			
DESIGNATION:	Scheduled Monument (No. 21110)	CONDITION:	Extensive significant problems i.e. under plough, collapse
PRINCIPAL VULNERABILITY:	Arable ploughing	TREND:	Declining
OWNERSHIP:	Private	CONTACT:	Keith Miller 01904 601990

PRIORITY (FOR BUILDINGS)

- A** Immediate risk of further rapid deterioration or loss of fabric; no solution agreed.
- B** Immediate risk of further rapid deterioration or loss of fabric; solution agreed but not yet implemented.
- C** Slow decay; no solution agreed.

- D** Slow decay; solution agreed but not yet implemented.
- E** Under repair or in fair to good repair; but no user identified; or under threat of vacancy with no obvious new user (applicable only to buildings capable of beneficial use).

- F** Repair scheme in progress and (where applicable) end use or user identified; functionally redundant buildings with new use agreed but not yet implemented.

NOTE:
If the priority category has changed since the 2009 register, the previous category is given in brackets.

ABBREVIATIONS

CA	Conservation Area
LB/LBs	Listed Building/s
NP	National Park
RPG	Registered Park and Garden
SM/SMs	Scheduled Monument/s
UA	Unitary Authority
WHS	World Heritage Site

SITE NAME:	Round barrow 360m south west of High Barn Farm, Huggate		
DESIGNATION:	Scheduled Monument (No. 21113)	CONDITION:	Extensive significant problems i.e. under plough, collapse
PRINCIPAL VULNERABILITY:	Arable ploughing	TREND:	Declining
OWNERSHIP:	Private	CONTACT:	Keith Miller 01904 601990

SITE NAME:	Round barrow 380m south west of High Barn Farm, Huggate		
DESIGNATION:	Scheduled Monument (No. 21114)	CONDITION:	Extensive significant problems i.e. under plough, collapse
PRINCIPAL VULNERABILITY:	Arable ploughing	TREND:	Declining
OWNERSHIP:	Private	CONTACT:	Keith Miller 01904 601990

SITE NAME:	Round barrow 390m south west of High Barn Farm, Huggate		
DESIGNATION:	Scheduled Monument (No. 21109)	CONDITION:	Extensive significant problems i.e. under plough, collapse
PRINCIPAL VULNERABILITY:	Arable ploughing	TREND:	Declining
OWNERSHIP:	Private	CONTACT:	Keith Miller 01904 601990

SITE NAME:	Section of a single and double linear boundary dyke in Horse Dale, and the junctions of Holm Dale and Harper Dale, north west of Northfield Farm, Huggate		
DESIGNATION:	Scheduled Monument (No. 26581)	CONDITION:	Generally satisfactory but with significant localised problems
PRINCIPAL VULNERABILITY:	Arable clipping	TREND:	Stable
OWNERSHIP:	Private	CONTACT:	Keith Miller 01904 601990

SITE NAME:	Section of linear boundary dyke on Cow Moor, Millington Dale, Huggate		
DESIGNATION:	Scheduled Monument (No. 26586)	CONDITION:	Generally satisfactory but with significant localised problems
PRINCIPAL VULNERABILITY:	Arable clipping	TREND:	Declining
OWNERSHIP:	Private	CONTACT:	Keith Miller 01904 601990

SITE NAME:	Section of linear boundary dyke south of Middleham Plantation and Harper Dale Plantation, Huggate		
DESIGNATION:	Scheduled Monument (No. 26584)	CONDITION:	Extensive significant problems i.e. under plough, collapse
PRINCIPAL VULNERABILITY:	Arable ploughing	TREND:	Declining
OWNERSHIP:	Private	CONTACT:	Keith Miller 01904 601990

SITE NAME:	Sections of linear boundary dyke in Cow Dale Plantation, Rabbit Dale and Oxland Plantation, Huggate		
DESIGNATION:	Scheduled Monument (No. 26585)	CONDITION:	Extensive significant problems i.e. under plough, collapse
PRINCIPAL VULNERABILITY:	Arable ploughing	TREND:	Declining
OWNERSHIP:	Private	CONTACT:	Keith Miller 01904 601990

SITE NAME:	Two bowl barrows on Huggate Wold, 600m north west of Horsedale Plantation, Huggate		
DESIGNATION:	Scheduled Monument (No. 26543)	CONDITION:	Extensive significant problems i.e. under plough, collapse
PRINCIPAL VULNERABILITY:	Arable ploughing	TREND:	Declining
OWNERSHIP:	Private	CONTACT:	Keith Miller 01904 601990

PRIORITY (FOR BUILDINGS)

- A** Immediate risk of further rapid deterioration or loss of fabric; no solution agreed.
- B** Immediate risk of further rapid deterioration or loss of fabric; solution agreed but not yet implemented.
- C** Slow decay; no solution agreed.

- D** Slow decay; solution agreed but not yet implemented.
- E** Under repair or in fair to good repair; but no user identified; or under threat of vacancy with no obvious new user (applicable only to buildings capable of beneficial use).

- F** Repair scheme in progress and (where applicable) end use or user identified; functionally redundant buildings with new use agreed but not yet implemented.

NOTE:
If the priority category has changed since the 2009 register, the previous category is given in brackets.

ABBREVIATIONS

CA	Conservation Area
LB/LBs	Listed Building/s
NP	National Park
RPG	Registered Park and Garden
SM/SMs	Scheduled Monument/s
UA	Unitary Authority
WHS	World Heritage Site

SITE NAME: Shaw Fosse moated site, Humbleton			
DESIGNATION:	Scheduled Monument (No. 21205)	CONDITION:	Generally satisfactory but with significant localised problems
PRINCIPAL VULNERABILITY:	Scrub / tree growth	TREND:	Declining
OWNERSHIP:	Private	CONTACT:	Keith Miller 01904 601990

SITE NAME: Nunnery Hill and adjacent earthworks, Little Kelk, Kelk			
DESIGNATION:	Scheduled Monument (No. ERI96)	CONDITION:	Extensive significant problems i.e. under plough, collapse
PRINCIPAL VULNERABILITY:	Arable ploughing	TREND:	Declining
OWNERSHIP:	Private	CONTACT:	Keith Miller 01904 601990

SITE NAME: Gallows Hill round barrow, Kilham			
DESIGNATION:	Scheduled Monument (No. 33581)	CONDITION:	Extensive significant problems i.e. under plough, collapse
PRINCIPAL VULNERABILITY:	Arable ploughing	TREND:	Declining
OWNERSHIP:	Private	CONTACT:	Keith Miller 01904 601990

SITE NAME: Iron Age barrow cemetery, Kilham			
DESIGNATION:	Scheduled Monument (No. ER223)	CONDITION:	Extensive significant problems i.e. under plough, collapse
PRINCIPAL VULNERABILITY:	Metal detecting	TREND:	Declining
OWNERSHIP:	Private	CONTACT:	Keith Miller 01904 601990

SITE NAME: Round barrow 250m north east of Painsthorpe Wold Cottages, Kirby Underdale			
DESIGNATION:	Scheduled Monument (No. 21088)	CONDITION:	Extensive significant problems i.e. under plough, collapse
PRINCIPAL VULNERABILITY:	Arable ploughing	TREND:	Declining
OWNERSHIP:	Private	CONTACT:	Keith Miller 01904 601990

SITE NAME: Round barrow 350m south east of Fordham Farm, Kirby Underdale			
DESIGNATION:	Scheduled Monument (No. 21087)	CONDITION:	Extensive significant problems i.e. under plough, collapse
PRINCIPAL VULNERABILITY:	Arable ploughing	TREND:	Declining
OWNERSHIP:	Private	CONTACT:	Keith Miller 01904 601990

SITE NAME: Round barrow 500m south east of Painsthorpe Wold Cottages, Kirby Underdale			
DESIGNATION:	Scheduled Monument (No. 21099)	CONDITION:	Generally unsatisfactory with major localised problems
PRINCIPAL VULNERABILITY:	Arable clipping	TREND:	Declining
OWNERSHIP:	Private	CONTACT:	Keith Miller 01904 601990

SITE NAME: Round barrow 600m north east of Painsthorpe Wold Cottages, Kirby Underdale			
DESIGNATION:	Scheduled Monument (No. 21089)	CONDITION:	Extensive significant problems i.e. under plough, collapse
PRINCIPAL VULNERABILITY:	Arable ploughing	TREND:	Declining
OWNERSHIP:	Private	CONTACT:	Keith Miller 01904 601990

PRIORITY (FOR BUILDINGS)

- A** Immediate risk of further rapid deterioration or loss of fabric; no solution agreed.
- B** Immediate risk of further rapid deterioration or loss of fabric; solution agreed but not yet implemented.
- C** Slow decay; no solution agreed.

- D** Slow decay; solution agreed but not yet implemented.
- E** Under repair or in fair to good repair; but no user identified; or under threat of vacancy with no obvious new user (applicable only to buildings capable of beneficial use).

- F** Repair scheme in progress and (where applicable) end use or user identified; functionally redundant buildings with new use agreed but not yet implemented.

NOTE:
If the priority category has changed since the 2009 register, the previous category is given in brackets.

ABBREVIATIONS

CA	Conservation Area
LB/LBs	Listed Building/s
NP	National Park
RPG	Registered Park and Garden
SM/SMs	Scheduled Monument/s
UA	Unitary Authority
WHS	World Heritage Site

SITE NAME: Round barrow 850m north east of Wayrham Farm, Kirby Underdale			
DESIGNATION:	Scheduled Monument (No. 21091)	CONDITION:	Extensive significant problems i.e. under plough, collapse
PRINCIPAL VULNERABILITY:	Arable ploughing	TREND:	Declining
OWNERSHIP:	Private	CONTACT:	Keith Miller 01904 601990

SITE NAME: Round barrow 900m north east of Wayrham Farm, Kirby Underdale			
DESIGNATION:	Scheduled Monument (No. 21092)	CONDITION:	Extensive significant problems i.e. under plough, collapse
PRINCIPAL VULNERABILITY:	Arable ploughing	TREND:	Declining
OWNERSHIP:	Private	CONTACT:	Keith Miller 01904 601990

SITE NAME: Round barrow south east of South Wold Farm, Kirby Underdale			
DESIGNATION:	Scheduled Monument (No. 21055)	CONDITION:	Generally satisfactory but with significant localised problems
PRINCIPAL VULNERABILITY:	Arable clipping	TREND:	Declining
OWNERSHIP:	Private	CONTACT:	Keith Miller 01904 601990

SITE NAME: Eastern bowl barrow of a pair at crossroads east of Craike Hill, 1km NNW of Eastburn Warren Farm, Kirkburn			
DESIGNATION:	Scheduled Monument (No. 26531)	CONDITION:	Extensive significant problems i.e. under plough, collapse
PRINCIPAL VULNERABILITY:	Arable ploughing	TREND:	Declining
OWNERSHIP:	Private	CONTACT:	Keith Miller 01904 601990

SITE NAME: Western bowl barrow of a pair east of Craike Hill, 1km NNW of Eastburn Warren Farm, Kirkburn			
DESIGNATION:	Scheduled Monument (No. 26530)	CONDITION:	Extensive significant problems i.e. under plough, collapse
PRINCIPAL VULNERABILITY:	Arable ploughing	TREND:	Declining
OWNERSHIP:	Private	CONTACT:	Keith Miller 01904 601990

SITE NAME: Moated site at Metham Hall Farm, Laxton			
DESIGNATION:	Scheduled Monument (No. 23813)	CONDITION:	Generally unsatisfactory with major localised problems
PRINCIPAL VULNERABILITY:	Scrub / tree growth	TREND:	Declining
OWNERSHIP:	Private	CONTACT:	Keith Miller 01904 601990

SITE NAME: Moated site 100m north of Parkhouse Farm, Leconfield			
DESIGNATION:	Scheduled Monument (No. 21174)	CONDITION:	Generally satisfactory but with significant localised problems
PRINCIPAL VULNERABILITY:	Scrub / tree growth	TREND:	Declining
OWNERSHIP:	Private	CONTACT:	Keith Miller 01904 601990

SITE NAME: Moated site 310m north east of Scarborough church, Leconfield			
DESIGNATION:	Scheduled Monument (No. 26595)	CONDITION:	Generally unsatisfactory with major localised problems
PRINCIPAL VULNERABILITY:	Scrub / tree growth	TREND:	Declining
OWNERSHIP:	Private	CONTACT:	Keith Miller 01904 601990

PRIORITY (FOR BUILDINGS)

- A** Immediate risk of further rapid deterioration or loss of fabric; no solution agreed.
- B** Immediate risk of further rapid deterioration or loss of fabric; solution agreed but not yet implemented.
- C** Slow decay; no solution agreed.

- D** Slow decay; solution agreed but not yet implemented.
- E** Under repair or in fair to good repair; but no user identified; or under threat of vacancy with no obvious new user (applicable only to buildings capable of beneficial use).

- F** Repair scheme in progress and (where applicable) end use or user identified; functionally redundant buildings with new use agreed but not yet implemented.

NOTE:
If the priority category has changed since the 2009 register, the previous category is given in brackets.

ABBREVIATIONS

CA	Conservation Area
LB/LBs	Listed Building/s
NP	National Park
RPG	Registered Park and Garden
SM/SMs	Scheduled Monument/s
UA	Unitary Authority
WHS	World Heritage Site

SITE NAME: Moated site 550m south east of Scarborough Hall, Leconfield			
DESIGNATION:	Scheduled Monument (No. 26608)	CONDITION:	Generally unsatisfactory with major localised problems
PRINCIPAL VULNERABILITY:	Drainage/dewatering	TREND:	Declining
OWNERSHIP:	Private	CONTACT:	Keith Miller 01904 601990

SITE NAME: Moated site of Leconfield Castle, Leconfield			
DESIGNATION:	Scheduled Monument (No. 21172)	CONDITION:	Generally satisfactory but with significant localised problems
PRINCIPAL VULNERABILITY:	Drainage/dewatering	TREND:	Declining
OWNERSHIP:	Private	CONTACT:	Keith Miller 01904 601990

SITE NAME: Hayholme moated site, Leven			
DESIGNATION:	Scheduled Monument (No. 21184)	CONDITION:	Generally unsatisfactory with major localised problems
PRINCIPAL VULNERABILITY:	Scrub / tree growth	TREND:	Declining
OWNERSHIP:	Private	CONTACT:	Keith Miller 01904 601990

SITE NAME: Hall Garth motte and bailey, Lockington			
DESIGNATION:	Scheduled Monument (No. 35484)	CONDITION:	Generally satisfactory but with significant localised problems
PRINCIPAL VULNERABILITY:	Scrub / tree growth	TREND:	Declining
OWNERSHIP:	Private	CONTACT:	Keith Miller 01904 601990

SITE NAME: Cleaving Hall moated site, Londesborough			
DESIGNATION:	Scheduled Monument (No. 21194)	CONDITION:	Extensive significant problems i.e. under plough, collapse
PRINCIPAL VULNERABILITY:	Arable ploughing	TREND:	Declining
OWNERSHIP:	Private	CONTACT:	Keith Miller 01904 601990

SITE NAME: Bowl barrow 100m north east of High Wold Farm, Market Weighton			
DESIGNATION:	Scheduled Monument (No. 21161)	CONDITION:	Extensive significant problems i.e. under plough, collapse
PRINCIPAL VULNERABILITY:	Arable ploughing	TREND:	Declining
OWNERSHIP:	Private	CONTACT:	Keith Miller 01904 601990

SITE NAME: Bowl barrow 110m east of High Wold Farm, Market Weighton			
DESIGNATION:	Scheduled Monument (No. 21162)	CONDITION:	Extensive significant problems i.e. under plough, collapse
PRINCIPAL VULNERABILITY:	Arable ploughing	TREND:	Declining
OWNERSHIP:	Private	CONTACT:	Keith Miller 01904 601990

SITE NAME: Bowl barrow 200m south east of High Wold Farm, Market Weighton			
DESIGNATION:	Scheduled Monument (No. 21163)	CONDITION:	Extensive significant problems i.e. under plough, collapse
PRINCIPAL VULNERABILITY:	Arable ploughing	TREND:	Declining
OWNERSHIP:	Private	CONTACT:	Keith Miller 01904 601990

PRIORITY (FOR BUILDINGS)

- A** Immediate risk of further rapid deterioration or loss of fabric; no solution agreed.
- B** Immediate risk of further rapid deterioration or loss of fabric; solution agreed but not yet implemented.
- C** Slow decay; no solution agreed.

- D** Slow decay; solution agreed but not yet implemented.
- E** Under repair or in fair to good repair; but no user identified; or under threat of vacancy with no obvious new user (applicable only to buildings capable of beneficial use).

- F** Repair scheme in progress and (where applicable) end use or user identified; functionally redundant buildings with new use agreed but not yet implemented.

NOTE:
If the priority category has changed since the 2009 register, the previous category is given in brackets.

ABBREVIATIONS

CA	Conservation Area
LB/LBs	Listed Building/s
NP	National Park
RPG	Registered Park and Garden
SM/SMs	Scheduled Monument/s
UA	Unitary Authority
WHS	World Heritage Site

SITE NAME: Bowl barrow 320m north east of High Wold Farm, Market Weighton			
DESIGNATION:	Scheduled Monument (No. 21159)	CONDITION:	Extensive significant problems i.e. under plough, collapse
PRINCIPAL VULNERABILITY:	Arable ploughing	TREND:	Declining
OWNERSHIP:	Private	CONTACT:	Keith Miller 01904 601990

SITE NAME: Bowl barrow 400m south of High Wold Farm, Market Weighton			
DESIGNATION:	Scheduled Monument (No. 21165)	CONDITION:	Extensive significant problems i.e. under plough, collapse
PRINCIPAL VULNERABILITY:	Arable ploughing	TREND:	Declining
OWNERSHIP:	Private	CONTACT:	Keith Miller 01904 601990

SITE NAME: Bowl barrow 450m north east of High Wold Farm, Market Weighton			
DESIGNATION:	Scheduled Monument (No. 23827)	CONDITION:	Extensive significant problems i.e. under plough, collapse
PRINCIPAL VULNERABILITY:	Arable ploughing	TREND:	Declining
OWNERSHIP:	Private	CONTACT:	Keith Miller 01904 601990

SITE NAME: Bowl barrow 450m north of High Wold Farm, Market Weighton			
DESIGNATION:	Scheduled Monument (No. 21157)	CONDITION:	Extensive significant problems i.e. under plough, collapse
PRINCIPAL VULNERABILITY:	Arable ploughing	TREND:	Declining
OWNERSHIP:	Private	CONTACT:	Keith Miller 01904 601990

SITE NAME: Bowl barrow 550m north of High Wold Farm, Market Weighton			
DESIGNATION:	Scheduled Monument (No. 21156)	CONDITION:	Extensive significant problems i.e. under plough, collapse
PRINCIPAL VULNERABILITY:	Arable ploughing	TREND:	Declining
OWNERSHIP:	Private	CONTACT:	Keith Miller 01904 601990

SITE NAME: Four bowl barrows 450m south east of High Wold Farm, Market Weighton			
DESIGNATION:	Scheduled Monument (No. 21167)	CONDITION:	Extensive significant problems i.e. under plough, collapse
PRINCIPAL VULNERABILITY:	Arable ploughing	TREND:	Declining
OWNERSHIP:	Private	CONTACT:	Keith Miller 01904 601990

SITE NAME: Nine round barrows south east of Arras Cottages, Market Weighton			
DESIGNATION:	Scheduled Monument (No. ER58)	CONDITION:	Extensive significant problems i.e. under plough, collapse
PRINCIPAL VULNERABILITY:	Metal detecting	TREND:	Declining
OWNERSHIP:	Private	CONTACT:	Keith Miller 01904 601990

SITE NAME: Six bowl barrows 300m north east of High Wold Farm, Market Weighton			
DESIGNATION:	Scheduled Monument (No. 21160)	CONDITION:	Extensive significant problems i.e. under plough, collapse
PRINCIPAL VULNERABILITY:	Arable ploughing	TREND:	Declining
OWNERSHIP:	Private	CONTACT:	Keith Miller 01904 601990

PRIORITY (FOR BUILDINGS)

- A** Immediate risk of further rapid deterioration or loss of fabric; no solution agreed.
- B** Immediate risk of further rapid deterioration or loss of fabric; solution agreed but not yet implemented.
- C** Slow decay; no solution agreed.

- D** Slow decay; solution agreed but not yet implemented.
- E** Under repair or in fair to good repair; but no user identified; or under threat of vacancy with no obvious new user (applicable only to buildings capable of beneficial use).

- F** Repair scheme in progress and (where applicable) end use or user identified; functionally redundant buildings with new use agreed but not yet implemented.

NOTE:
If the priority category has changed since the 2009 register, the previous category is given in brackets.

ABBREVIATIONS

CA	Conservation Area
LB/LBs	Listed Building/s
NP	National Park
RPG	Registered Park and Garden
SM/SMs	Scheduled Monument/s
UA	Unitary Authority
WHS	World Heritage Site

SITE NAME: Iron Age barrow group north east of Middleton on the Wolds, Middleton			
DESIGNATION:	Scheduled Monument (No. ER60)	CONDITION:	Extensive significant problems i.e. under plough, collapse
PRINCIPAL VULNERABILITY:	Arable ploughing	TREND:	Declining
OWNERSHIP:	Private	CONTACT:	Keith Miller 01904 601990

SITE NAME: Bowl barrow 340m south east of Watermanhole Reservoir, Millington			
DESIGNATION:	Scheduled Monument (No. 26553)	CONDITION:	Extensive significant problems i.e. under plough, collapse
PRINCIPAL VULNERABILITY:	Arable ploughing	TREND:	Declining
OWNERSHIP:	Private	CONTACT:	Keith Miller 01904 601990

SITE NAME: Dane's Graves, Nafferton			
DESIGNATION:	Scheduled Monument (No. ER62)	CONDITION:	Generally satisfactory but with significant localised problems
PRINCIPAL VULNERABILITY:	Dumping	TREND:	Declining
OWNERSHIP:	Private	CONTACT:	Keith Miller 01904 601990

SITE NAME: Five round barrows 750m south east of Newbald Lodge, Newbald			
DESIGNATION:	Scheduled Monument (No. 21150)	CONDITION:	Extensive significant problems i.e. under plough, collapse
PRINCIPAL VULNERABILITY:	Arable ploughing	TREND:	Declining
OWNERSHIP:	Private	CONTACT:	Keith Miller 01904 601990

SITE NAME: Round barrow 400m south west of Newbald Lodge, Newbald			
DESIGNATION:	Scheduled Monument (No. 21146)	CONDITION:	Extensive significant problems i.e. under plough, collapse
PRINCIPAL VULNERABILITY:	Arable ploughing	TREND:	Declining
OWNERSHIP:	Private	CONTACT:	Keith Miller 01904 601990

SITE NAME: Round barrow 550m south east of Newbald Lodge, Newbald			
DESIGNATION:	Scheduled Monument (No. 21147)	CONDITION:	Extensive significant problems i.e. under plough, collapse
PRINCIPAL VULNERABILITY:	Arable ploughing	TREND:	Declining
OWNERSHIP:	Private	CONTACT:	Keith Miller 01904 601990

SITE NAME: Round barrow 600m south east of Newbald Lodge, Newbald			
DESIGNATION:	Scheduled Monument (No. 21148)	CONDITION:	Extensive significant problems i.e. under plough, collapse
PRINCIPAL VULNERABILITY:	Arable ploughing	TREND:	Declining
OWNERSHIP:	Private	CONTACT:	Keith Miller 01904 601990

SITE NAME: Round barrow 620m south east of Newbald Lodge, Newbald			
DESIGNATION:	Scheduled Monument (No. 21149)	CONDITION:	Extensive significant problems i.e. under plough, collapse
PRINCIPAL VULNERABILITY:	Arable ploughing	TREND:	Declining
OWNERSHIP:	Private	CONTACT:	Keith Miller 01904 601990

PRIORITY (FOR BUILDINGS)

- A** Immediate risk of further rapid deterioration or loss of fabric; no solution agreed.
- B** Immediate risk of further rapid deterioration or loss of fabric; solution agreed but not yet implemented.
- C** Slow decay; no solution agreed.

- D** Slow decay; solution agreed but not yet implemented.
- E** Under repair or in fair to good repair; but no user identified; or under threat of vacancy with no obvious new user (applicable only to buildings capable of beneficial use).

- F** Repair scheme in progress and (where applicable) end use or user identified; functionally redundant buildings with new use agreed but not yet implemented.

NOTE:
If the priority category has changed since the 2009 register, the previous category is given in brackets.

ABBREVIATIONS

CA	Conservation Area
LB/LBs	Listed Building/s
NP	National Park
RPG	Registered Park and Garden
SM/SMs	Scheduled Monument/s
UA	Unitary Authority
WHS	World Heritage Site

SITE NAME:	Round barrow 700m north east of Littlewood Lodge, Newbald		
DESIGNATION:	Scheduled Monument (No. 21136)	CONDITION:	Extensive significant problems i.e. under plough, collapse
PRINCIPAL VULNERABILITY:	Arable ploughing	TREND:	Declining
OWNERSHIP:	Private	CONTACT:	Keith Miller 01904 601990

SITE NAME:	Bowl barrow 600m ESE of Blanch Farm, North Dalton		
DESIGNATION:	Scheduled Monument (No. 21107)	CONDITION:	Extensive significant problems i.e. under plough, collapse
PRINCIPAL VULNERABILITY:	Arable ploughing	TREND:	Declining
OWNERSHIP:	Private	CONTACT:	Keith Miller 01904 601990

SITE NAME:	Bowl barrow 610m east of Blanch Farm, North Dalton		
DESIGNATION:	Scheduled Monument (No. 21104)	CONDITION:	Extensive significant problems i.e. under plough, collapse
PRINCIPAL VULNERABILITY:	Arable ploughing	TREND:	Declining
OWNERSHIP:	Private	CONTACT:	Keith Miller 01904 601990

SITE NAME:	Bowl barrow 620m ESE of Blanch Farm, North Dalton		
DESIGNATION:	Scheduled Monument (No. 21106)	CONDITION:	Extensive significant problems i.e. under plough, collapse
PRINCIPAL VULNERABILITY:	Arable ploughing	TREND:	Declining
OWNERSHIP:	Private	CONTACT:	Keith Miller 01904 601990

SITE NAME:	Paull Holme moated site and tower, Paull		
DESIGNATION:	Scheduled Monument (No. 21175)	CONDITION:	Generally satisfactory but with significant localised problems
PRINCIPAL VULNERABILITY:	Drainage/dewatering	TREND:	Declining
OWNERSHIP:	Private	CONTACT:	Keith Miller 01904 601990

SITE NAME:	Paull Point Battery, coastal artillery battery and Submarine Mining Establishment, Paull		
DESIGNATION:	Scheduled Monument (No. 34713)	CONDITION:	Generally unsatisfactory with major localised problems
PRINCIPAL VULNERABILITY:	Coastal erosion	TREND:	Declining
OWNERSHIP:	Private	CONTACT:	Keith Miller 01904 601990

SITE NAME:	Argam dykes, Rudston		
DESIGNATION:	Scheduled Monument (No. ER87)	CONDITION:	Generally unsatisfactory with major localised problems
PRINCIPAL VULNERABILITY:	Arable clipping	TREND:	Declining
OWNERSHIP:	Private	CONTACT:	Keith Miller 01904 601990

SITE NAME:	Earthwork on the Sheepwalk stretching north from Wold Gate for 530yds (480m), Rudston		
DESIGNATION:	Scheduled Monument (No. ERI05)	CONDITION:	Extensive significant problems i.e. under plough, collapse
PRINCIPAL VULNERABILITY:	Arable ploughing	TREND:	Declining
OWNERSHIP:	Private	CONTACT:	Keith Miller 01904 601990

PRIORITY (FOR BUILDINGS)

- A** Immediate risk of further rapid deterioration or loss of fabric; no solution agreed.
- B** Immediate risk of further rapid deterioration or loss of fabric; solution agreed but not yet implemented.
- C** Slow decay; no solution agreed.

- D** Slow decay; solution agreed but not yet implemented.
- E** Under repair or in fair to good repair; but no user identified; or under threat of vacancy with no obvious new user (applicable only to buildings capable of beneficial use).

- F** Repair scheme in progress and (where applicable) end use or user identified; functionally redundant buildings with new use agreed but not yet implemented.

NOTE:
If the priority category has changed since the 2009 register, the previous category is given in brackets.

ABBREVIATIONS

CA	Conservation Area
LB/LBs	Listed Building/s
NP	National Park
RPG	Registered Park and Garden
SM/SMs	Scheduled Monument/s
UA	Unitary Authority
WHS	World Heritage Site

SITE NAME: Roman villa site, Rudston			
DESIGNATION:	Scheduled Monument (No. ER104)	CONDITION:	Extensive significant problems i.e. under plough, collapse
PRINCIPAL VULNERABILITY:	Arable ploughing	TREND:	Declining
OWNERSHIP:	Private	CONTACT:	Keith Miller 01904 601990

SITE NAME: Rudston Beacon and round barrows to east, Rudston			
DESIGNATION:	Scheduled Monument (No. ER68)	CONDITION:	Extensive significant problems i.e. under plough, collapse
PRINCIPAL VULNERABILITY:	Arable ploughing	TREND:	Declining
OWNERSHIP:	Private	CONTACT:	Keith Miller 01904 601990

SITE NAME: Bowl barrow 550m south of High Wold Farm, Sancton			
DESIGNATION:	Scheduled Monument (No. 21166)	CONDITION:	Extensive significant problems i.e. under plough, collapse
PRINCIPAL VULNERABILITY:	Arable ploughing	TREND:	Declining
OWNERSHIP:	Private	CONTACT:	Keith Miller 01904 601990

SITE NAME: Moated monastic grange 300m south west of Winsetts Farm, Skeffling			
DESIGNATION:	Scheduled Monument (No. 26609)	CONDITION:	Extensive significant problems i.e. under plough, collapse
PRINCIPAL VULNERABILITY:	Arable ploughing	TREND:	Declining
OWNERSHIP:	Private	CONTACT:	Keith Miller 01904 601990

SITE NAME: Hallgarth medieval hall and moat, Skipsea			
DESIGNATION:	Scheduled Monument (No. 26525)	CONDITION:	Generally unsatisfactory with major localised problems
PRINCIPAL VULNERABILITY:	Drainage/dewatering	TREND:	Declining
OWNERSHIP:	Private	CONTACT:	Keith Miller 01904 601990

SITE NAME: Royal Observer Corps underground monitoring post and World War II visual spotting post, 200m north of Southfield House, Skipsea			
DESIGNATION:	Scheduled Monument (No. 35490)	CONDITION:	Generally unsatisfactory with major localised problems
PRINCIPAL VULNERABILITY:	Extensive animal burrowing	TREND:	Declining
OWNERSHIP:	Private	CONTACT:	Keith Miller 01904 601990

SITE NAME: Skipsea Castle: 11th century motte and bailey castle and inland harbour, Skipsea			
DESIGNATION:	Scheduled Monument (No. 13334)	CONDITION:	Generally satisfactory but with significant localised problems
PRINCIPAL VULNERABILITY:	Drainage/dewatering	TREND:	Declining
OWNERSHIP:	Private	CONTACT:	Keith Miller 01904 601990

SITE NAME: Moated site, fishponds and associated earthworks at Manor House, Skirpenbeck			
DESIGNATION:	Scheduled Monument (No. 26602)	CONDITION:	Generally satisfactory but with significant localised problems
PRINCIPAL VULNERABILITY:	Drainage/dewatering	TREND:	Declining
OWNERSHIP:	Private	CONTACT:	Keith Miller 01904 601990

PRIORITY (FOR BUILDINGS)

- A** Immediate risk of further rapid deterioration or loss of fabric; no solution agreed.
- B** Immediate risk of further rapid deterioration or loss of fabric; solution agreed but not yet implemented.
- C** Slow decay; no solution agreed.

- D** Slow decay; solution agreed but not yet implemented.
- E** Under repair or in fair to good repair; but no user identified; or under threat of vacancy with no obvious new user (applicable only to buildings capable of beneficial use).

- F** Repair scheme in progress and (where applicable) end use or user identified; functionally redundant buildings with new use agreed but not yet implemented.

NOTE:
If the priority category has changed since the 2009 register, the previous category is given in brackets.

ABBREVIATIONS

CA	Conservation Area
LB/LBs	Listed Building/s
NP	National Park
RPG	Registered Park and Garden
SM/SMs	Scheduled Monument/s
UA	Unitary Authority
WHS	World Heritage Site

SITE NAME: Round barrow 1300m east of Life Hill, Sledmere			
DESIGNATION:	Scheduled Monument (No. 21218)	CONDITION:	Extensive significant problems i.e. under plough, collapse
PRINCIPAL VULNERABILITY:	Arable ploughing	TREND:	Declining
OWNERSHIP:	Private	CONTACT:	Keith Miller 01904 601990

SITE NAME: Round barrow 1400m east of Life Hill, Sledmere			
DESIGNATION:	Scheduled Monument (No. 21219)	CONDITION:	Extensive significant problems i.e. under plough, collapse
PRINCIPAL VULNERABILITY:	Arable ploughing	TREND:	Declining
OWNERSHIP:	Private	CONTACT:	Keith Miller 01904 601990

SITE NAME: Round barrow 1650m east of Life Hill, Sledmere			
DESIGNATION:	Scheduled Monument (No. 21220)	CONDITION:	Extensive significant problems i.e. under plough, collapse
PRINCIPAL VULNERABILITY:	Arable ploughing	TREND:	Declining
OWNERSHIP:	Private	CONTACT:	Keith Miller 01904 601990

SITE NAME: Kings Manor moated site, 450m south of Little London, Snaith and Cowick			
DESIGNATION:	Scheduled Monument (No. 26606)	CONDITION:	Generally unsatisfactory with major localised problems
PRINCIPAL VULNERABILITY:	Scrub / tree growth	TREND:	Declining
OWNERSHIP:	Private	CONTACT:	Keith Miller 01904 601990

SITE NAME: Moated site at St Lois Farm, Sutton upon Derwent			
DESIGNATION:	Scheduled Monument (No. 21193)	CONDITION:	Generally satisfactory but with significant localised problems
PRINCIPAL VULNERABILITY:	Scrub / tree growth	TREND:	Declining
OWNERSHIP:	Private	CONTACT:	Keith Miller 01904 601990

SITE NAME: Hall Garth moated site, associated drainage channels and fishpond, Twin Rivers			
DESIGNATION:	Scheduled Monument (No. 26504)	CONDITION:	Generally satisfactory but with significant localised problems
PRINCIPAL VULNERABILITY:	Drainage/dewatering	TREND:	Declining
OWNERSHIP:	Private	CONTACT:	Keith Miller 01904 601990

SITE NAME: Ling Howe long barrow, Walkington			
DESIGNATION:	Scheduled Monument (No. 26605)	CONDITION:	Extensive significant problems i.e. under plough, collapse
PRINCIPAL VULNERABILITY:	Arable ploughing	TREND:	Declining
OWNERSHIP:	Private	CONTACT:	Keith Miller 01904 601990

SITE NAME: Bowl barrow 170m north west of Farberry Garth Farm, Warter			
DESIGNATION:	Scheduled Monument (No. 21134)	CONDITION:	Extensive significant problems i.e. under plough, collapse
PRINCIPAL VULNERABILITY:	Arable ploughing	TREND:	Declining
OWNERSHIP:	Private	CONTACT:	Keith Miller 01904 601990

PRIORITY (FOR BUILDINGS)

- A** Immediate risk of further rapid deterioration or loss of fabric; no solution agreed.
- B** Immediate risk of further rapid deterioration or loss of fabric; solution agreed but not yet implemented.
- C** Slow decay; no solution agreed.

- D** Slow decay; solution agreed but not yet implemented.
- E** Under repair or in fair to good repair; but no user identified; or under threat of vacancy with no obvious new user (applicable only to buildings capable of beneficial use).

- F** Repair scheme in progress and (where applicable) end use or user identified; functionally redundant buildings with new use agreed but not yet implemented.

NOTE:
If the priority category has changed since the 2009 register, the previous category is given in brackets.

ABBREVIATIONS

CA	Conservation Area
LB/LBs	Listed Building/s
NP	National Park
RPG	Registered Park and Garden
SM/SMs	Scheduled Monument/s
UA	Unitary Authority
WHS	World Heritage Site

SITE NAME: Bowl barrow 210m south east of Blanch Farm, Warter			
DESIGNATION:	Scheduled Monument (No. 21100)	CONDITION:	Extensive significant problems i.e. under plough, collapse
PRINCIPAL VULNERABILITY:	Arable ploughing	TREND:	Declining
OWNERSHIP:	Private	CONTACT:	Keith Miller 01904 601990

SITE NAME: Bowl barrow 290m south east of Blanch Farm, Warter			
DESIGNATION:	Scheduled Monument (No. 21101)	CONDITION:	Extensive significant problems i.e. under plough, collapse
PRINCIPAL VULNERABILITY:	Arable ploughing	TREND:	Declining
OWNERSHIP:	Private	CONTACT:	Keith Miller 01904 601990

SITE NAME: Bowl barrow 500m east of Blanch Farm, Warter			
DESIGNATION:	Scheduled Monument (No. 21103)	CONDITION:	Extensive significant problems i.e. under plough, collapse
PRINCIPAL VULNERABILITY:	Arable ploughing	TREND:	Declining
OWNERSHIP:	Private	CONTACT:	Keith Miller 01904 601990

SITE NAME: Bowl barrow 560m NNW of Farberry Garth Farm, Warter			
DESIGNATION:	Scheduled Monument (No. 21132)	CONDITION:	Extensive significant problems i.e. under plough, collapse
PRINCIPAL VULNERABILITY:	Arable ploughing	TREND:	Declining
OWNERSHIP:	Private	CONTACT:	Keith Miller 01904 601990

SITE NAME: Bowl barrow 720m NNW of Farberry Garth Farm, Warter			
DESIGNATION:	Scheduled Monument (No. 21131)	CONDITION:	Extensive significant problems i.e. under plough, collapse
PRINCIPAL VULNERABILITY:	Arable ploughing	TREND:	Declining
OWNERSHIP:	Private	CONTACT:	Keith Miller 01904 601990

SITE NAME: Bowl barrow 760m NNE of Farberry Garth Farm, Warter			
DESIGNATION:	Scheduled Monument (No. 21130)	CONDITION:	Extensive significant problems i.e. under plough, collapse
PRINCIPAL VULNERABILITY:	Arable ploughing	TREND:	Declining
OWNERSHIP:	Private	CONTACT:	Keith Miller 01904 601990

SITE NAME: Round barrow 100m south west of Cobdale Farm, Warter			
DESIGNATION:	Scheduled Monument (No. 21118)	CONDITION:	Extensive significant problems i.e. under plough, collapse
PRINCIPAL VULNERABILITY:	Arable ploughing	TREND:	Declining
OWNERSHIP:	Private	CONTACT:	Keith Miller 01904 601990

SITE NAME: Round barrow 400m north west of Cobdale Farm, Warter			
DESIGNATION:	Scheduled Monument (No. 21115)	CONDITION:	Extensive significant problems i.e. under plough, collapse
PRINCIPAL VULNERABILITY:	Arable ploughing	TREND:	Declining
OWNERSHIP:	Private	CONTACT:	Keith Miller 01904 601990

PRIORITY (FOR BUILDINGS)

- A** Immediate risk of further rapid deterioration or loss of fabric; no solution agreed.
- B** Immediate risk of further rapid deterioration or loss of fabric; solution agreed but not yet implemented.
- C** Slow decay; no solution agreed.

- D** Slow decay; solution agreed but not yet implemented.
- E** Under repair or in fair to good repair; but no user identified; or under threat of vacancy with no obvious new user (applicable only to buildings capable of beneficial use).

- F** Repair scheme in progress and (where applicable) end use or user identified; functionally redundant buildings with new use agreed but not yet implemented.

NOTE:
If the priority category has changed since the 2009 register, the previous category is given in brackets.

ABBREVIATIONS

CA	Conservation Area
LB/LBs	Listed Building/s
NP	National Park
RPG	Registered Park and Garden
SM/SMs	Scheduled Monument/s
UA	Unitary Authority
WHS	World Heritage Site

SITE NAME:	Round barrow 450m north east of Blanch Farm, Warter		
DESIGNATION:	Scheduled Monument (No. 21125)	CONDITION:	Extensive significant problems i.e. under plough, collapse
PRINCIPAL VULNERABILITY:	Arable ploughing	TREND:	Declining
OWNERSHIP:	Private	CONTACT:	Keith Miller 01904 601990

SITE NAME:	Round barrow 520m south of Warren Farm, Warter		
DESIGNATION:	Scheduled Monument (No. 21116)	CONDITION:	Extensive significant problems i.e. under plough, collapse
PRINCIPAL VULNERABILITY:	Arable ploughing	TREND:	Declining
OWNERSHIP:	Private	CONTACT:	Keith Miller 01904 601990

SITE NAME:	Round barrow 915m north east of Dalton Gates Farm, Warter		
DESIGNATION:	Scheduled Monument (No. 21128)	CONDITION:	Extensive significant problems i.e. under plough, collapse
PRINCIPAL VULNERABILITY:	Arable ploughing	TREND:	Declining
OWNERSHIP:	Private	CONTACT:	Keith Miller 01904 601990

SITE NAME:	Round barrow 930m north east of Dalton Gates Farm, Warter		
DESIGNATION:	Scheduled Monument (No. 21127)	CONDITION:	Extensive significant problems i.e. under plough, collapse
PRINCIPAL VULNERABILITY:	Arable ploughing	TREND:	Declining
OWNERSHIP:	Private	CONTACT:	Keith Miller 01904 601990

SITE NAME:	Round barrow on Thirty Acres, Warter		
DESIGNATION:	Scheduled Monument (No. 21126)	CONDITION:	Extensive significant problems i.e. under plough, collapse
PRINCIPAL VULNERABILITY:	Arable ploughing	TREND:	Declining
OWNERSHIP:	Private	CONTACT:	Keith Miller 01904 601990

SITE NAME:	Section of linear boundary dyke between Sylvan Dale and Warren Farm, north west of Coldwold Farm, Warter		
DESIGNATION:	Scheduled Monument (No. 26587)	CONDITION:	Generally satisfactory but with significant localised problems
PRINCIPAL VULNERABILITY:	Arable clipping	TREND:	Declining
OWNERSHIP:	Private	CONTACT:	Keith Miller 01904 601990

SITE NAME:	Two bowl barrows 300m south east of Blanch Farm, Warter		
DESIGNATION:	Scheduled Monument (No. 21102)	CONDITION:	Extensive significant problems i.e. under plough, collapse
PRINCIPAL VULNERABILITY:	Arable ploughing	TREND:	Declining
OWNERSHIP:	Private	CONTACT:	Keith Miller 01904 601990

SITE NAME:	Two bowl barrows 500m north west of Farberry Garth Farm, Warter		
DESIGNATION:	Scheduled Monument (No. 21133)	CONDITION:	Extensive significant problems i.e. under plough, collapse
PRINCIPAL VULNERABILITY:	Arable ploughing	TREND:	Declining
OWNERSHIP:	Private	CONTACT:	Keith Miller 01904 601990

PRIORITY (FOR BUILDINGS)

- A** Immediate risk of further rapid deterioration or loss of fabric; no solution agreed.
- B** Immediate risk of further rapid deterioration or loss of fabric; solution agreed but not yet implemented.
- C** Slow decay; no solution agreed.

- D** Slow decay; solution agreed but not yet implemented.
- E** Under repair or in fair to good repair; but no user identified; or under threat of vacancy with no obvious new user (applicable only to buildings capable of beneficial use).

- F** Repair scheme in progress and (where applicable) end use or user identified; functionally redundant buildings with new use agreed but not yet implemented.

NOTE:
If the priority category has changed since the 2009 register, the previous category is given in brackets.

ABBREVIATIONS

CA	Conservation Area
LB/LBs	Listed Building/s
NP	National Park
RPG	Registered Park and Garden
SM/SMs	Scheduled Monument/s
UA	Unitary Authority
WHS	World Heritage Site

SITE NAME:		Two round barrows 820m north east of Dalton Gates Farm, Warter	
DESIGNATION:	Scheduled Monument (No. 21129)	CONDITION:	Extensive significant problems i.e. under plough, collapse
PRINCIPAL VULNERABILITY:	Arable ploughing	TREND:	Declining
OWNERSHIP:	Private	CONTACT:	Keith Miller 01904 601990
SITE NAME:		Site of Watton Gilbertine priory, two possible medieval archery butts and Civil War earthworks, Watton	
DESIGNATION:	Scheduled Monument (No. 23805)	CONDITION:	Generally satisfactory but with significant localised problems
PRINCIPAL VULNERABILITY:	Deterioration – in need of management	TREND:	Declining
OWNERSHIP:	Private	CONTACT:	Keith Miller 01904 601990
SITE NAME:		Medieval moated tile kiln 250m north east of North Grange Farm, Wawne	
DESIGNATION:	Scheduled Monument (No. 21182)	CONDITION:	Generally satisfactory but with significant localised problems
PRINCIPAL VULNERABILITY:	Deterioration – in need of management	TREND:	Declining
OWNERSHIP:	Private	CONTACT:	Keith Miller 01904 601990
SITE NAME:		Moated monastic grange site and fishponds in Paradise Wood, 630m north west of Carlam Hill Farm, Wawne	
DESIGNATION:	Scheduled Monument (No. 26620)	CONDITION:	Generally satisfactory but with significant localised problems
PRINCIPAL VULNERABILITY:	Scrub / tree growth	TREND:	Declining
OWNERSHIP:	Private	CONTACT:	Keith Miller 01904 601990
SITE NAME:		Haltemprice Augustinian priory, Willerby	
DESIGNATION:	Scheduled Monument (No. 32639)	CONDITION:	Extensive significant problems i.e. under plough, collapse
PRINCIPAL VULNERABILITY:	Arable ploughing	TREND:	Declining
OWNERSHIP:	Private	CONTACT:	Keith Miller 01904 601990
SITE NAME:		Bowl barrow 580m west of High Fordon Farm, Wold Newton	
DESIGNATION:	Scheduled Monument (No. 21246)	CONDITION:	Extensive significant problems i.e. under plough, collapse
PRINCIPAL VULNERABILITY:	Arable ploughing	TREND:	Declining
OWNERSHIP:	Private	CONTACT:	Keith Miller 01904 601990
SITE NAME:		Bowl barrow 600m west of High Fordon Farm, Wold Newton	
DESIGNATION:	Scheduled Monument (No. 21245)	CONDITION:	Extensive significant problems i.e. under plough, collapse
PRINCIPAL VULNERABILITY:	Arable ploughing	TREND:	Declining
OWNERSHIP:	Private	CONTACT:	Keith Miller 01904 601990
SITE NAME:		Hall Garth moated site south of Beverley Minster, Woodmansey	
DESIGNATION:	Scheduled Monument (No. 21176)	CONDITION:	Generally satisfactory but with significant localised problems
PRINCIPAL VULNERABILITY:	Drainage/dewatering	TREND:	Declining
OWNERSHIP:	Private	CONTACT:	Keith Miller 01904 601990

PRIORITY (FOR BUILDINGS)

- A** Immediate risk of further rapid deterioration or loss of fabric; no solution agreed.
- B** Immediate risk of further rapid deterioration or loss of fabric; solution agreed but not yet implemented.
- C** Slow decay; no solution agreed.

- D** Slow decay; solution agreed but not yet implemented.
- E** Under repair or in fair to good repair; but no user identified; or under threat of vacancy with no obvious new user (applicable only to buildings capable of beneficial use).

- F** Repair scheme in progress and (where applicable) end use or user identified; functionally redundant buildings with new use agreed but not yet implemented.

NOTE:
If the priority category has changed since the 2009 register, the previous category is given in brackets.

ABBREVIATIONS

CA	Conservation Area
LB/LBs	Listed Building/s
NP	National Park
RPG	Registered Park and Garden
SM/SMs	Scheduled Monument/s
UA	Unitary Authority
WHS	World Heritage Site



SITE NAME:	Thwaite Hall, Cottingham
DESIGNATION:	Registered Park and Garden Grade II, also CA
CONDITION:	Generally satisfactory but with significant localised problems
VULNERABILITY:	High
TREND:	Declining
OWNERSHIP:	Private, single owner

Grounds of a villa developed mainly in the 1870s/80s, but modified in the mid C20 to provide accommodation for the University College of Hull. Grounds partly developed as a botanical garden. Problems with flood damage in 2007 and drainage problems are affecting mature planting and lawns around the lake.

Contact: Andy Wimble 01904 601970



SITE NAME:	Battle of Stamford Bridge
DESIGNATION:	Registered Battlefield
TREND:	Declining
OWNERSHIP:	Private

Three weeks before the Battle of Hastings (1066) King Harold defeated a Norwegian army at this crossing point on the River Derwent. The modern settlement of Stamford Bridge grew markedly in the later C20 and little of the battlefield remains undeveloped.

Contact: Susan Daniels 01904 601 979

KINGSTON UPON HULL, CITY OF (UA)


SITE NAME:	Beverley Road, Hull	CONDITION:	Very bad
DESIGNATION:	Conservation Area	TREND:	No significant change expected
VULNERABILITY:	Medium	CONTACT:	Philip Hampel (LA) 01482 612343

SITE NAME:	Holderness Road (West)	CONDITION:	Very bad
DESIGNATION:	Conservation Area	TREND:	No significant change expected
VULNERABILITY:	Medium	CONTACT:	Philip Hampel (LA) 01482 612343

SITE NAME:	Spring Bank	CONDITION:	Very bad
DESIGNATION:	Conservation Area	TREND:	No significant change expected
VULNERABILITY:	Medium	CONTACT:	Philip Hampel (LA) 01482 612343

SITE NAME:	St Andrew's Dock	CONDITION:	Very bad
DESIGNATION:	Conservation Area	TREND:	Expected to deteriorate significantly
VULNERABILITY:	Medium	CONTACT:	Philip Hampel (LA) 01482 612343

NORTH EAST LINCOLNSHIRE (UA)



SITE NAME:	The Grimsby Ice Factory, Gorton Street, Grimsby
DESIGNATION:	Listed Building Grade II*
CONDITION:	Very bad
OCCUPANCY:	Vacant
PRIORITY:	A (A)
OWNERSHIP:	Company

1900 ice works with extension factory of 1907-8 and later alterations. Closed in 1990. It is thought that this is the earliest surviving ice factory in Britain, and the sole survivor from this period to retain its machinery. Window damage. Roof is now deteriorating rapidly.

Contact: Catherine Dewar 01904 601972

PRIORITY (FOR BUILDINGS)

- A** Immediate risk of further rapid deterioration or loss of fabric; no solution agreed.
- B** Immediate risk of further rapid deterioration or loss of fabric; solution agreed but not yet implemented.
- C** Slow decay; no solution agreed.

- D** Slow decay; solution agreed but not yet implemented.
- E** Under repair or in fair to good repair; but no user identified; or under threat of vacancy with no obvious new user (applicable only to buildings capable of beneficial use).

- F** Repair scheme in progress and (where applicable) end use or user identified; functionally redundant buildings with new use agreed but not yet implemented.

NOTE:
If the priority category has changed since the 2009 register, the previous category is given in brackets.

ABBREVIATIONS

CA	Conservation Area
LB/LBs	Listed Building/s
NP	National Park
RPG	Registered Park and Garden
SM/SMs	Scheduled Monument/s
UA	Unitary Authority
WHS	World Heritage Site



SITE NAME: **Church of Saint Margaret,
Barton Street,
Hawerby cum Beesby**

DESIGNATION: Listed Building Grade II*

CONDITION: Poor

OCCUPANCY: Vacant

PRIORITY: D (D)

OWNERSHIP: Private

Parish church. C12, C13 and C17, with mid C19 restorations. The arcade to the former south aisle survives. The church was made redundant in 1978. It is proposed to convert the church to an artist's studio. Some holding repairs are to be carried out to the north nave roof and further work is planned.

Contact: Catherine Dewar 01904 601972

SITE NAME:

Civil War earthwork fort 350m north east of Walk Farm, Irby

DESIGNATION: Scheduled Monument (No. 21237)

CONDITION: Generally satisfactory but with significant localised problems

PRINCIPAL VULNERABILITY: Scrub / tree growth

TREND: Declining

OWNERSHIP: Private

CONTACT: Keith Miller 01904 601990

SITE NAME:

Premonstratensian priory chapel 170m south west of Priory Farm, West Ravendale

DESIGNATION: Scheduled Monument (No. 34702)

CONDITION: Generally unsatisfactory with major localised problems

PRINCIPAL VULNERABILITY: Arable clipping

TREND: Declining

OWNERSHIP: Private

CONTACT: Keith Miller 01904 601990

SITE NAME:

Central Area, Grimsby

DESIGNATION: Conservation Area

CONDITION: Very bad

VULNERABILITY: Medium

TREND: Expected to show some improvement

CONTACT: Tony Sargent (LA) 01472 324252

SITE NAME:

Central Sea Front, Cleethorpes

DESIGNATION: Conservation Area

CONDITION: Very bad

VULNERABILITY: Medium

TREND: Expected to deteriorate

CONTACT: Tony Sargent (LA) 01472 324252

SITE NAME:

Waltham

DESIGNATION: Conservation Area

CONDITION: Poor

VULNERABILITY: High

TREND: Expected to show some improvement

CONTACT: Tony Sargent (LA) 01472 324252

NORTH LINCOLNSHIRE (UA)



SITE NAME: **Hibaldstow Mill and walls to mill pond and wheel race, Ings Lane, Hibaldstow**

DESIGNATION: Listed Building Grade II*, SM

CONDITION: Fair

OCCUPANCY: Part occupied

PRIORITY: C (C)

OWNERSHIP: Private

Combined wind and watermill, 1802, by James Middleton of Hibaldstow. Some repairs undertaken, but further work required to both exterior and interior.

Contact: Catherine Dewar 01904 601972



SITE NAME: **Manor Farmhouse, East Halton Road, North Killingholme**

DESIGNATION: Listed Building Grade II*

CONDITION: Very bad

OCCUPANCY: Vacant

PRIORITY: B (B)

OWNERSHIP: Private

Medieval, C17-C19 manor house on a scheduled moated site. Exceptional multi-period survival for this region. The roof was repaired in 1980, but little has been done since and the interior is propped with scaffolding. A feasibility study has been completed.

Contact: Keith Miller 01904 601990

PRIORITY (FOR BUILDINGS)

- A** Immediate risk of further rapid deterioration or loss of fabric; no solution agreed.
B Immediate risk of further rapid deterioration or loss of fabric; solution agreed but not yet implemented.
C Slow decay; no solution agreed.

- D** Slow decay; solution agreed but not yet implemented.
E Under repair or in fair to good repair; but no user identified; or under threat of vacancy with no obvious new user (applicable only to buildings capable of beneficial use).

- F** Repair scheme in progress and (where applicable) end use or user identified; functionally redundant buildings with new use agreed but not yet implemented.

NOTE:
If the priority category has changed since the 2009 register, the previous category is given in brackets.

ABBREVIATIONS

CA Conservation Area
LB/LBs Listed Building/s
NP National Park
RPG Registered Park and Garden
SM/SMs Scheduled Monument/s
UA Unitary Authority
WHS World Heritage Site

SITE NAME:	Heavy Anti-aircraft gunsite 220m east of West Marsh Cottage, Barrow upon Humber		
DESIGNATION:	Scheduled Monument (No. 34708)	CONDITION:	Generally satisfactory but with minor localised problems
PRINCIPAL VULNERABILITY:	Deterioration – in need of management	TREND:	Declining
OWNERSHIP:	Private	CONTACT:	Keith Miller 01904 601990

SITE NAME:	Moated site 285m east of Castlethorpe House, Broughton		
DESIGNATION:	Scheduled Monument (No. 32625)	CONDITION:	Generally unsatisfactory with major localised problems
PRINCIPAL VULNERABILITY:	Drainage/dewatering	TREND:	Declining
OWNERSHIP:	Private	CONTACT:	Keith Miller 01904 601990

SITE NAME:	Yarborough Camp large univallate hillfort, Croxton		
DESIGNATION:	Scheduled Monument (No. 32623)	CONDITION:	Generally unsatisfactory with major localised problems
PRINCIPAL VULNERABILITY:	Scrub / tree growth	TREND:	Declining
OWNERSHIP:	Private	CONTACT:	Keith Miller 01904 601990

SITE NAME:	Romano-British settlement near Staniwells Farm, Hibaldstow		
DESIGNATION:	Scheduled Monument (No. NL102)	CONDITION:	Extensive significant problems i.e. under plough, collapse
PRINCIPAL VULNERABILITY:	Arable ploughing	TREND:	Declining
OWNERSHIP:	Private	CONTACT:	Keith Miller 01904 601990

SITE NAME:	Roman settlement, Kirmington		
DESIGNATION:	Scheduled Monument (No. NL217)	CONDITION:	Extensive significant problems i.e. under plough, collapse
PRINCIPAL VULNERABILITY:	Metal detecting	TREND:	Declining
OWNERSHIP:	Private	CONTACT:	Keith Miller 01904 601990

SITE NAME:	Romano-British villa at Mount Pleasant Farm, Kirton in Lindsey		
DESIGNATION:	Scheduled Monument (No. 26521)	CONDITION:	Extensive significant problems i.e. under plough, collapse
PRINCIPAL VULNERABILITY:	Arable ploughing	TREND:	Declining
OWNERSHIP:	Private	CONTACT:	Keith Miller 01904 601990

SITE NAME:	Moated site and fishpond 200m south east of Melton Hall, Melton Ross		
DESIGNATION:	Scheduled Monument (No. 21250)	CONDITION:	Generally satisfactory but with significant localised problems
PRINCIPAL VULNERABILITY:	Drainage/dewatering	TREND:	Stable
OWNERSHIP:	Private	CONTACT:	Keith Miller 01904 601990

SITE NAME:	North Garth moated site and associated enclosures, North Killingholme		
DESIGNATION:	Scheduled Monument (No. 21186)	CONDITION:	Generally satisfactory but with significant localised problems
PRINCIPAL VULNERABILITY:	Drainage/dewatering	TREND:	Declining
OWNERSHIP:	Private	CONTACT:	Keith Miller 01904 601990

PRIORITY (FOR BUILDINGS)

- A** Immediate risk of further rapid deterioration or loss of fabric; no solution agreed.
- B** Immediate risk of further rapid deterioration or loss of fabric; solution agreed but not yet implemented.
- C** Slow decay; no solution agreed.

- D** Slow decay; solution agreed but not yet implemented.
- E** Under repair or in fair to good repair; but no user identified; or under threat of vacancy with no obvious new user (applicable only to buildings capable of beneficial use).

- F** Repair scheme in progress and (where applicable) end use or user identified; functionally redundant buildings with new use agreed but not yet implemented.

NOTE:
If the priority category has changed since the 2009 register, the previous category is given in brackets.

ABBREVIATIONS

CA	Conservation Area
LB/LBs	Listed Building/s
NP	National Park
RPG	Registered Park and Garden
SM/SMs	Scheduled Monument/s
UA	Unitary Authority
WHS	World Heritage Site

SITE NAME:	Money Field Roman site, Dragonby, North Lincolnshire		
DESIGNATION:	Scheduled Monument (No. NL106)	CONDITION:	Extensive significant problems i.e. under plough, collapse
PRINCIPAL VULNERABILITY:	Arable ploughing	TREND:	Declining
OWNERSHIP:	Private	CONTACT:	Keith Miller 01904 601990

SITE NAME:	Kinaird motte and bailey castle, Owston Ferry		
DESIGNATION:	Scheduled Monument (No. 30124)	CONDITION:	Generally satisfactory but with significant localised problems
PRINCIPAL VULNERABILITY:	Scrub / tree growth	TREND:	Declining
OWNERSHIP:	Private	CONTACT:	Keith Miller 01904 601990

SITE NAME:	Thornton Abbey Augustinian monastery: gatehouse, precinct, medieval road and bridge, moat, fishponds, post-Dissolution college and school, and house, Thornton Curtis		
DESIGNATION:	Scheduled Monument (No. 13377)	CONDITION:	Generally satisfactory but with significant localised problems
PRINCIPAL VULNERABILITY:	Arable ploughing	TREND:	Declining
OWNERSHIP:	Private	CONTACT:	Keith Miller 01904 601990

SITE NAME:	Old Winterringham Roman settlement, Winterringham		
DESIGNATION:	Scheduled Monument (No. NL8)	CONDITION:	Extensive significant problems i.e. under plough, collapse
PRINCIPAL VULNERABILITY:	Arable ploughing	TREND:	Improving
OWNERSHIP:	Private	CONTACT:	Keith Miller 01904 601990

SITE NAME:	Howe Hill bowl barrow, Wootton		
DESIGNATION:	Scheduled Monument (No. 21051)	CONDITION:	Generally unsatisfactory with major localised problems
PRINCIPAL VULNERABILITY:	Arable clipping	TREND:	Declining
OWNERSHIP:	Private	CONTACT:	Keith Miller 01904 601990

SITE NAME:	Roman site 400yds (370m) north east of Worlaby Church, Worlaby		
DESIGNATION:	Scheduled Monument (No. NL86)	CONDITION:	Extensive significant problems i.e. under plough, collapse
PRINCIPAL VULNERABILITY:	Arable ploughing	TREND:	Declining
OWNERSHIP:	Private	CONTACT:	Keith Miller 01904 601990

SITE NAME:	Crowle		
DESIGNATION:	Conservation Area	CONDITION:	At risk
VULNERABILITY:	Unknown	TREND:	Deteriorating
CONTACT:	Ian Goldthorpe (LA) 01724 297396		

NORTH YORKSHIRE CRAVEN



SITE NAME:	Dale End Mills, Dale End, Lothersdale
DESIGNATION:	Listed Building Grade II, SM
CONDITION:	Poor
OCCUPANCY:	Part occupied
PRIORITY:	C (C)
OWNERSHIP:	Private

C19 mill, including disused waterwheel (1861), pit and enclosing building. The mill-wheel is the largest in England and is in poor condition. The base of the stack is also in need of remedial work. Discussions are underway with the owner to find a solution to the building repair.

Contact: Giles Proctor 01904 601981

PRIORITY (FOR BUILDINGS)

- A** Immediate risk of further rapid deterioration or loss of fabric; no solution agreed.
B Immediate risk of further rapid deterioration or loss of fabric; solution agreed but not yet implemented.
C Slow decay; no solution agreed.

- D** Slow decay; solution agreed but not yet implemented.
E Under repair or in fair to good repair; but no user identified; or under threat of vacancy with no obvious new user (applicable only to buildings capable of beneficial use).

- F** Repair scheme in progress and (where applicable) end use or user identified; functionally redundant buildings with new use agreed but not yet implemented.

NOTE:
If the priority category has changed since the 2009 register, the previous category is given in brackets.

ABBREVIATIONS

CA	Conservation Area
LB/LBs	Listed Building/s
NP	National Park
RPG	Registered Park and Garden
SM/SMs	Scheduled Monument/s
UA	Unitary Authority
WHS	World Heritage Site

SITE NAME:	Moated site west of Paget Hall, Gargrave		
DESIGNATION:	Scheduled Monument (No. NY735)	CONDITION:	Generally satisfactory but with significant localised problems
PRINCIPAL VULNERABILITY:	Moderate stock erosion	TREND:	Declining
OWNERSHIP:	Private	CONTACT:	Keith Emerick 01904 601988

HAMBLETON



SITE NAME: **The Coach House, Rounton Grange, East Rounton**

Coach house, built in 1875. Now used as a combined home and workshop. One range is in a fair condition, the rest is in state of collapse.

DESIGNATION: Listed Building Grade II*

CONDITION: Very bad

OCCUPANCY: Part occupied

PRIORITY: A (A)

OWNERSHIP: Private

Contact: Diane Green 01904 601973



SITE NAME: **Landmoth Hall, Landmoth cum Catto**

Part of the east wing of a medieval manor house. Now in an unstable condition.

DESIGNATION: Scheduled Monument

CONDITION: Very bad

OCCUPANCY: Not applicable

PRIORITY: B (B)

OWNERSHIP: Private

Contact: Neil Redfern 01904 601897



SITE NAME: **West Lodge, Thornton Stud, Newsham Road, Newsham with Breckenbrough**

Late C18 lodge and entrance gateway. Deteriorating.

DESIGNATION: Listed Building Grade II*

CONDITION: Poor

OCCUPANCY: Vacant

PRIORITY: C (C)

OWNERSHIP: Private

Contact: Neil Redfern 01904 601897



SITE NAME: **Snape Castle, Snape with Thorp**

Castle dated to circa 1430, with additions and alterations in the C16 and C18. It is comprised of extensive ruins, including some vaulted rooms and two towers. The rear ranges are in a poor condition. The upper parts of the towers are particularly unstable. Much repointing is required elsewhere. The front ranges are divided into two dwellings.

DESIGNATION: Listed Building Grade I, SM, CA, RPG II

CONDITION: Very bad

OCCUPANCY: Part occupied

PRIORITY: B (B)

OWNERSHIP: Private

Contact: Neil Redfern 01904 601897



SITE NAME: **Stables at Harlsey Castle Farmhouse, West Harlsey**

Remains of medieval castle keep; in use as farm buildings.

DESIGNATION: Listed Building Grade II*, SM

CONDITION: Poor

OCCUPANCY: Occupied

PRIORITY: D (D)

OWNERSHIP: Private

Contact: Neil Redfern 01904 601897

SITE NAME:	Medieval moated grange 160m south east of The Grange, Balk		
DESIGNATION:	Scheduled Monument (No. 28291)	CONDITION:	Generally satisfactory but with significant localised problems
PRINCIPAL VULNERABILITY:	Drainage/dewatering	TREND:	Declining
OWNERSHIP:	Private	CONTACT:	Keith Emerick 01904 601988

PRIORITY (FOR BUILDINGS)

- A** Immediate risk of further rapid deterioration or loss of fabric; no solution agreed.
- B** Immediate risk of further rapid deterioration or loss of fabric; solution agreed but not yet implemented.
- C** Slow decay; no solution agreed.

D Slow decay; solution agreed but not yet implemented.

E Under repair or in fair to good repair; but no user identified; or under threat of vacancy with no obvious new user (applicable only to buildings capable of beneficial use).

F Repair scheme in progress and (where applicable) end use or user identified; functionally redundant buildings with new use agreed but not yet implemented.

NOTE:
If the priority category has changed since the 2009 register, the previous category is given in brackets.

ABBREVIATIONS

CA Conservation Area
LB/LBs Listed Building/s
NP National Park
RPG Registered Park and Garden
SM/SMs Scheduled Monument/s
UA Unitary Authority
WHS World Heritage Site

SITE NAME:	Birkby medieval settlement and associated field system, moated site and fishponds, Birkby		
DESIGNATION:	Scheduled Monument (No. 31341)	CONDITION:	Unknown
PRINCIPAL VULNERABILITY:	Localised/limited stock erosion	TREND:	Unknown
OWNERSHIP:	Private	CONTACT:	Keith Emerick 01904 601988

SITE NAME:	Lime kilns 400m south west of Furlands, Borrowby		
DESIGNATION:	Scheduled Monument (No. 35486)	CONDITION:	Unknown
PRINCIPAL VULNERABILITY:	Deterioration – in need of management	TREND:	Unknown
OWNERSHIP:	Private	CONTACT:	Keith Emerick 01904 601988

SITE NAME:	Round barrow 150m south of Warren House, Brandsby cum Stearsby		
DESIGNATION:	Scheduled Monument (No. 28217)	CONDITION:	Generally satisfactory but with significant localised problems
PRINCIPAL VULNERABILITY:	Plant growth	TREND:	Declining
OWNERSHIP:	Private	CONTACT:	Keith Emerick 01904 601988

SITE NAME:	Round barrow 300m east of Warren House, Brandsby cum Stearsby		
DESIGNATION:	Scheduled Monument (No. 28216)	CONDITION:	Generally satisfactory but with significant localised problems
PRINCIPAL VULNERABILITY:	Plant growth	TREND:	Declining
OWNERSHIP:	Private	CONTACT:	Keith Emerick 01904 601988

SITE NAME:	Round barrow 300m west of Quarry House, Brandsby cum Stearsby		
DESIGNATION:	Scheduled Monument (No. 28218)	CONDITION:	Generally satisfactory but with significant localised problems
PRINCIPAL VULNERABILITY:	Plant growth	TREND:	Declining
OWNERSHIP:	Private	CONTACT:	Keith Emerick 01904 601988

SITE NAME:	Round barrow 330yds (300m) south of Barhouse Farm, Brandsby cum Stearsby		
DESIGNATION:	Scheduled Monument (No. NY551)	CONDITION:	Extensive significant problems i.e. under plough, collapse
PRINCIPAL VULNERABILITY:	Arable ploughing	TREND:	Declining
OWNERSHIP:	Private	CONTACT:	Keith Emerick 01904 601988

SITE NAME:	Round barrow 450m north east of Hagg Farm, Brandsby cum Stearsby		
DESIGNATION:	Scheduled Monument (No. 28208)	CONDITION:	Generally satisfactory but with significant localised problems
PRINCIPAL VULNERABILITY:	Plant growth	TREND:	Declining
OWNERSHIP:	Private	CONTACT:	Keith Emerick 01904 601988

SITE NAME:	Healam Bridge Roman fort and vicus, Burneston		
DESIGNATION:	Scheduled Monument (No. 34736)	CONDITION:	Extensive significant problems i.e. under plough, collapse
PRINCIPAL VULNERABILITY:	Road construction	TREND:	Declining
OWNERSHIP:	Private	CONTACT:	Keith Emerick 01904 601988

SITE NAME:	Moated site immediately south of Danby Wiske church, Danby Wiske with Lazenby		
DESIGNATION:	Scheduled Monument (No. 31347)	CONDITION:	Generally satisfactory but with minor localised problems
PRINCIPAL VULNERABILITY:	Gardening	TREND:	Stable
OWNERSHIP:	Private	CONTACT:	Keith Emerick 01904 601988

PRIORITY (FOR BUILDINGS)

- A** Immediate risk of further rapid deterioration or loss of fabric; no solution agreed.
- B** Immediate risk of further rapid deterioration or loss of fabric; solution agreed but not yet implemented.
- C** Slow decay; no solution agreed.

- D** Slow decay; solution agreed but not yet implemented.
- E** Under repair or in fair to good repair; but no user identified; or under threat of vacancy with no obvious new user (applicable only to buildings capable of beneficial use).

- F** Repair scheme in progress and (where applicable) end use or user identified; functionally redundant buildings with new use agreed but not yet implemented.

NOTE:
If the priority category has changed since the 2009 register, the previous category is given in brackets.

ABBREVIATIONS

CA	Conservation Area
LB/LBs	Listed Building/s
NP	National Park
RPG	Registered Park and Garden
SM/SMs	Scheduled Monument/s
UA	Unitary Authority
WHS	World Heritage Site

SITE NAME: Deighton moated site, Deighton			
DESIGNATION:	Scheduled Monument (No. NY846)	CONDITION:	Generally satisfactory but with minor localised problems
PRINCIPAL VULNERABILITY:	Drainage/dewatering	TREND:	Unknown
OWNERSHIP:	Private	CONTACT:	Keith Emerick 01904 601988

SITE NAME: Earth circles, cursus, pit alignments and burial sites near Nosterfield and Thornborough, including Centre Hill round barrow, East Tanfield			
DESIGNATION:	Scheduled Monument (No. NY36)	CONDITION:	Generally satisfactory but with significant localised problems
PRINCIPAL VULNERABILITY:	Arable ploughing	TREND:	Declining
OWNERSHIP:	Private	CONTACT:	Keith Emerick 01904 601988

SITE NAME: Round barrow 425m north west of Rushwood Hall, East Tanfield			
DESIGNATION:	Scheduled Monument (No. 29509)	CONDITION:	Extensive significant problems i.e. under plough, collapse
PRINCIPAL VULNERABILITY:	Arable ploughing	TREND:	Declining
OWNERSHIP:	Private	CONTACT:	Keith Emerick 01904 601988

SITE NAME: Medieval moated site, fishponds and associated field system 125m south of Eldmire Cottage, Eldmire with Crakehill			
DESIGNATION:	Scheduled Monument (No. 28292)	CONDITION:	Generally satisfactory but with minor localised problems
PRINCIPAL VULNERABILITY:	Localised/limited stock erosion	TREND:	Stable
OWNERSHIP:	Private	CONTACT:	Keith Emerick 01904 601988

SITE NAME: Medieval settlement of Little Broughton, associated field system and site of medieval chapel, Great and Little Broughton			
DESIGNATION:	Scheduled Monument (No. 31356)	CONDITION:	Unknown
PRINCIPAL VULNERABILITY:	Localised/limited stock erosion	TREND:	Unknown
OWNERSHIP:	Private	CONTACT:	Keith Emerick 01904 601988

SITE NAME: Round barrow 180m NNE of St Wilfred's Church, Kirby Knowle			
DESIGNATION:	Scheduled Monument (No. 25587)	CONDITION:	Generally unsatisfactory with major localised problems
PRINCIPAL VULNERABILITY:	Arable clipping	TREND:	Declining
OWNERSHIP:	Private	CONTACT:	Keith Emerick 01904 601988

SITE NAME: Round barrow 250m north east of Comer Lodge, Kirklington cum Upsland			
DESIGNATION:	Scheduled Monument (No. 29526)	CONDITION:	Generally satisfactory but with significant localised problems
PRINCIPAL VULNERABILITY:	Extensive visitor erosion	TREND:	Improving
OWNERSHIP:	Private	CONTACT:	Keith Emerick 01904 601988

SITE NAME: Moated site known as The Rush, Marton cum Moxby			
DESIGNATION:	Scheduled Monument (No. NY599)	CONDITION:	Generally satisfactory but with minor localised problems
PRINCIPAL VULNERABILITY:	Localised/limited stock erosion	TREND:	Stable
OWNERSHIP:	Private	CONTACT:	Keith Emerick 01904 601988

PRIORITY (FOR BUILDINGS)

- A** Immediate risk of further rapid deterioration or loss of fabric; no solution agreed.
- B** Immediate risk of further rapid deterioration or loss of fabric; solution agreed but not yet implemented.
- C** Slow decay; no solution agreed.

- D** Slow decay; solution agreed but not yet implemented.
- E** Under repair or in fair to good repair; but no user identified; or under threat of vacancy with no obvious new user (applicable only to buildings capable of beneficial use).

- F** Repair scheme in progress and (where applicable) end use or user identified; functionally redundant buildings with new use agreed but not yet implemented.

NOTE:
If the priority category has changed since the 2009 register, the previous category is given in brackets.

ABBREVIATIONS

CA	Conservation Area
LB/LBs	Listed Building/s
NP	National Park
RPG	Registered Park and Garden
SM/SMs	Scheduled Monument/s
UA	Unitary Authority
WHS	World Heritage Site

SITE NAME: Section of cross ridge dyke and earthworks in Roman Plantation, Oulston Moor, Oulston			
DESIGNATION:	Scheduled Monument (No. 26973)	CONDITION:	Generally satisfactory but with significant localised problems
PRINCIPAL VULNERABILITY:	Plant growth	TREND:	Declining
OWNERSHIP:	Private	CONTACT:	Keith Emerick 01904 601988

SITE NAME: A moated site 100m east of St Mary Magdalene's Church, Thirsk			
DESIGNATION:	Scheduled Monument (No. 20532)	CONDITION:	Generally unsatisfactory with major localised problems
PRINCIPAL VULNERABILITY:	Drainage/dewatering	TREND:	Declining
OWNERSHIP:	Private	CONTACT:	Keith Emerick 01904 601988

SITE NAME: Round barrow known as Gospel Hill, 80m south west of Pasture House, Thornton Watlass			
DESIGNATION:	Scheduled Monument (No. 31358)	CONDITION:	Generally satisfactory but with significant localised problems
PRINCIPAL VULNERABILITY:	Arable clipping	TREND:	Unknown
OWNERSHIP:	Private	CONTACT:	Keith Emerick 01904 601988

SITE NAME: Maiden Bower and Cock Lodge: a motte and bailey castle, moated site, windmill mound and associated linear outwork, Topcliffe			
DESIGNATION:	Scheduled Monument (No. 20530)	CONDITION:	Generally satisfactory but with minor localised problems
PRINCIPAL VULNERABILITY:	Moderate vehicle damage/erosion	TREND:	Stable
OWNERSHIP:	Private	CONTACT:	Keith Emerick 01904 601988

SITE NAME: Medieval Park Pale, Upsall Estate, Thirsk, Upsall			
DESIGNATION:	Scheduled Monument (No. 12702)	CONDITION:	Generally satisfactory but with significant localised problems
PRINCIPAL VULNERABILITY:	Arable clipping	TREND:	Unknown
OWNERSHIP:	Private	CONTACT:	Keith Emerick 01904 601988

SITE NAME: Three round barrows at Three Hills 500m north east of Camp House, West Tanfield			
DESIGNATION:	Scheduled Monument (No. 29508)	CONDITION:	Extensive significant problems i.e. under plough, collapse
PRINCIPAL VULNERABILITY:	Arable ploughing	TREND:	Declining
OWNERSHIP:	Private	CONTACT:	Keith Emerick 01904 601988

SITE NAME: Round barrow on Rabbit Hill, 120m north of High Park House, Winton, Stank and Hallikeld			
DESIGNATION:	Scheduled Monument (No. 31357)	CONDITION:	Generally satisfactory but with significant localised problems
PRINCIPAL VULNERABILITY:	Arable clipping	TREND:	Declining
OWNERSHIP:	Private	CONTACT:	Keith Emerick 01904 601988

SITE NAME: Four round barrows on Yearsley Moor 200m south west of High Lions' Lodge, Yearsley			
DESIGNATION:	Scheduled Monument (No. 26966)	CONDITION:	Generally satisfactory but with significant localised problems
PRINCIPAL VULNERABILITY:	Plant growth	TREND:	Declining
OWNERSHIP:	Private	CONTACT:	Keith Emerick 01904 601988

PRIORITY (FOR BUILDINGS)

- A** Immediate risk of further rapid deterioration or loss of fabric; no solution agreed.
- B** Immediate risk of further rapid deterioration or loss of fabric; solution agreed but not yet implemented.
- C** Slow decay; no solution agreed.

- D** Slow decay; solution agreed but not yet implemented.
- E** Under repair or in fair to good repair; but no user identified; or under threat of vacancy with no obvious new user (applicable only to buildings capable of beneficial use).

- F** Repair scheme in progress and (where applicable) end use or user identified; functionally redundant buildings with new use agreed but not yet implemented.

NOTE:
If the priority category has changed since the 2009 register, the previous category is given in brackets.

ABBREVIATIONS


CA	Conservation Area
LB/LBs	Listed Building/s
NP	National Park
RPG	Registered Park and Garden
SM/SMs	Scheduled Monument/s
UA	Unitary Authority
WHS	World Heritage Site


SITE NAME:	Round barrow on Yearsley Moor 330m SSW of High Lions' Lodge, Yearsley		
DESIGNATION:	Scheduled Monument (No. 26968)	CONDITION:	Generally satisfactory but with significant localised problems
PRINCIPAL VULNERABILITY:	Scrub / tree growth	TREND:	Declining
OWNERSHIP:	Private	CONTACT:	Keith Emerick 01904 601988


SITE NAME:	Round barrow on Yearsley Moor 400m south west of High Lions' Lodge, Yearsley		
DESIGNATION:	Scheduled Monument (No. 26967)	CONDITION:	Generally satisfactory but with significant localised problems
PRINCIPAL VULNERABILITY:	Plant growth	TREND:	Declining
OWNERSHIP:	Private	CONTACT:	Keith Emerick 01904 601988


SITE NAME:	Two round barrows on Yearsley Moor 550m south west of High Lions' Lodge, Yearsley		
DESIGNATION:	Scheduled Monument (No. 26969)	CONDITION:	Extensive significant problems i.e. under plough, collapse
PRINCIPAL VULNERABILITY:	Arable ploughing	TREND:	Declining
OWNERSHIP:	Private	CONTACT:	Keith Emerick 01904 601988

HARROGATE

	SITE NAME:	Chapel of St Mary attached to the mansion, Allerton Park, Allerton Mauleverer with Hopperton	Roman Catholic chapel, circa 1807, attached to the grade I house. The house stands on a promontory in the eastern section of the C18 park, with mid C19 terraces to the north. Much of the interior of the chapel has been stripped out for dry rot treatment. English Heritage has funded an up-to-date condition survey.
	DESIGNATION:	Listed Building Grade II*, RPG II	
	CONDITION:	Poor	
	OCCUPANCY:	Vacant	
	PRIORITY:	C (C)	
OWNERSHIP:	Trust	Contact: Giles Proctor 01904 601981	

	SITE NAME:	Synningthwaite Priory Farmhouse, Rudgate, Bilton in Ainsty with Bickerton	Farmhouse consists of a front range of circa 1820 and a rear wing of C12 date with C15-C16 and C19 alterations. A full historical and archaeological survey has been completed by EH. Below-ground archaeological investigations are being undertaken. The (unlisted) farm buildings have been rebuilt as luxury holiday cottages. The external repair of the farmhouse is complete. The interior should be repaired this year.
	DESIGNATION:	Listed Building Grade I	
	CONDITION:	Fair	
	OCCUPANCY:	Vacant	
	PRIORITY:	F (F)	
OWNERSHIP:	Private	Contact: Neil Redfern 01904 601897	

	SITE NAME:	Coach house and bee hives approx 10 metres to north of Nutwith Cote, Grewelthorpe Road, Burton on Yore	Coach house with bee hives. Mid C18 and C16. The rear hall of the coach house is settling and the end return of the bee hives is failing. There are structural cracks to the right hand return and rear, and some of the copings are missing from the rear gable. Pointing is failing to cut stone on facades leaving some stone loose.
	DESIGNATION:	Listed Building Grade II*	
	CONDITION:	Poor	
	OCCUPANCY:	Part occupied	
	PRIORITY:	A (A)	
OWNERSHIP:	Private	Contact: Neil Redfern 01904 601897	

	SITE NAME:	Outbuilding approx 20m to north of Nutwith Cote, Grewelthorpe Road, Burton on Yore	Early C18 outbuilding/store. The building has been vacant for some time. Emergency re-roofing in corrugated asbestos was carried out many years ago. Building is slowly decaying, with open joints and defective rainwater goods. The corrugated asbestos roof appears to be failing at the ridge and at one of the gables.
	DESIGNATION:	Listed Building Grade II*	
	CONDITION:	Fair	
	OCCUPANCY:	Vacant	
	PRIORITY:	C (C)	
OWNERSHIP:	Private	Contact: Neil Redfern 01904 601897	

PRIORITY (FOR BUILDINGS)

- A** Immediate risk of further rapid deterioration or loss of fabric; no solution agreed.
- B** Immediate risk of further rapid deterioration or loss of fabric; solution agreed but not yet implemented.
- C** Slow decay; no solution agreed.

- D** Slow decay; solution agreed but not yet implemented.
- E** Under repair or in fair to good repair; but no user identified; or under threat of vacancy with no obvious new user (applicable only to buildings capable of beneficial use).

- F** Repair scheme in progress and (where applicable) end use or user identified; functionally redundant buildings with new use agreed but not yet implemented.

NOTE:
If the priority category has changed since the 2009 register, the previous category is given in brackets.

ABBREVIATIONS


CA	Conservation Area
LB/LBs	Listed Building/s
NP	National Park
RPG	Registered Park and Garden
SM/SMs	Scheduled Monument/s
UA	Unitary Authority
WHS	World Heritage Site



SITE NAME:	Temple of Victory with railed enclosure, Allerton Park, Flaxby
DESIGNATION:	Listed Building Grade II*, RPG II
CONDITION:	Fair
OCCUPANCY:	Vacant
PRIORITY:	E (E)
OWNERSHIP:	Trust

Summerhouse or view point, 1790, situated on a knoll in the park, to the NW of the house. Re-roofed in lead, cornice repaired and building made secure over 10 years ago with grant aid from English Heritage and Harrogate Borough Council. Repairs still needed to stonework below cornice level and to the steps and railings, and interior needs reinstating. Extensive views from the Temple over the park and surrounding landscape.

Contact: Giles Proctor 01904 601981



SITE NAME:	Church of St Mary, Harlow Terrace, Harrogate
DESIGNATION:	Listed Building Grade II*, CA
CONDITION:	Poor
OCCUPANCY:	Vacant
PRIORITY:	F (C)
OWNERSHIP:	Company

Church circa 1916 by Sir Walter Tapper. Deterioration of the stone has occurred from an early date. There is evidence that the mineral felt to the aisle roofs is leaking. It is now proposed to convert the church into a luxury day spa, with minimal internal subdivision. English Heritage is proposing to support the cost of repairs.

Contact: Giles Proctor 01904 601981



SITE NAME:	The Old Hall, Middleton Quernhow
DESIGNATION:	Listed Building Grade II, SM
CONDITION:	Poor
OCCUPANCY:	Not applicable
PRIORITY:	C (C)
OWNERSHIP:	Private

Gable wall and part of the south wall of an early C17 house. Many open joints are visible and part of chimney stack appears to be unstable.

Contact: Neil Redfern 01904 601897



SITE NAME:	Orangery with flanking walls, bothys and pavilion (Ripley Castle), Ripley
DESIGNATION:	Listed Building Grade II*, CA, RPG II
CONDITION:	Poor
OCCUPANCY:	Part occupied
PRIORITY:	C (C)
OWNERSHIP:	Private

Classical Orangery in walled garden with flanking pavilions, circa 1785 by William Belwood. One surviving glasshouse circa 1840, now repaired. Bothys, in poor condition, to rear. East Pavilion recently repaired and some emergency repairs to Orangery. The balustrade has been dismantled and the cornice has been temporarily supported to prevent collapse.

Contact: Neil Redfern 01904 601897



SITE NAME:	Butterton Bridge, Sawley
DESIGNATION:	Scheduled Monument
CONDITION:	Poor
OCCUPANCY:	Not applicable
PRIORITY:	C (D)
OWNERSHIP:	Private

Medieval bridge, now crossed by a public footpath. The structure is overgrown and decaying and there is danger of structural collapse. English Heritage grant offered but not accepted by owner.

Contact: Neil Redfern 01904 601897



SITE NAME:	Dob Park Lodge, Dob Park Lane, Weston
DESIGNATION:	Listed Building Grade II, SM
CONDITION:	Very bad
OCCUPANCY:	Not applicable
PRIORITY:	C (C)
OWNERSHIP:	Private

Ruins of a C17 park lodge, now roofless structure three storeys high. Scheduled as an Ancient Monument in 1997.

Contact: Keith Emerick 01904 601988

PRIORITY (FOR BUILDINGS)

- A** Immediate risk of further rapid deterioration or loss of fabric; no solution agreed.
- B** Immediate risk of further rapid deterioration or loss of fabric; solution agreed but not yet implemented.
- C** Slow decay; no solution agreed.

- D** Slow decay; solution agreed but not yet implemented.
- E** Under repair or in fair to good repair; but no user identified; or under threat of vacancy with no obvious new user (applicable only to buildings capable of beneficial use).

- F** Repair scheme in progress and (where applicable) end use or user identified; functionally redundant buildings with new use agreed but not yet implemented.

NOTE:
If the priority category has changed since the 2009 register, the previous category is given in brackets.

ABBREVIATIONS

CA	Conservation Area
LB/LBs	Listed Building/s
NP	National Park
RPG	Registered Park and Garden
SM/SMs	Scheduled Monument/s
UA	Unitary Authority
WHS	World Heritage Site

SITE NAME:		Cairnfield, enclosures, boulder walling, hollow way and carved rocks towards edge of Snowden Carr centred at 370m south east of Crag House, Askwith	
DESIGNATION:	Scheduled Monument (No. 28065)	CONDITION:	Generally satisfactory but with significant localised problems
PRINCIPAL VULNERABILITY:	Plant growth	TREND:	Declining
OWNERSHIP:	Private	CONTACT:	Keith Emerick 01904 601988
SITE NAME:		Cup, ring and groove marked rock in wall 220m south of Far High Westcliff, Bewerley	
DESIGNATION:	Scheduled Monument (No. 29105)	CONDITION:	Generally satisfactory but with minor localised problems
PRINCIPAL VULNERABILITY:	Arable clipping	TREND:	Stable
OWNERSHIP:	Private	CONTACT:	Keith Emerick 01904 601988
SITE NAME:		Rock with complex carving south west of a wall junction, 265m SSW of Far High Westcliff, Bewerley	
DESIGNATION:	Scheduled Monument (No. 28099)	CONDITION:	Generally satisfactory but with significant localised problems
PRINCIPAL VULNERABILITY:	Plant growth	TREND:	Unknown
OWNERSHIP:	Private	CONTACT:	Keith Emerick 01904 601988
SITE NAME:		Rock with complex pattern of cup, ring and groove marks in wall 250m south of Far High Westcliff, Bewerley	
DESIGNATION:	Scheduled Monument (No. 28100)	CONDITION:	Generally satisfactory but with significant localised problems
PRINCIPAL VULNERABILITY:	Plant growth	TREND:	Unknown
OWNERSHIP:	Private	CONTACT:	Keith Emerick 01904 601988
SITE NAME:		Stone alignment west of Boroughbridge known as the Devil's Arrows, including three standing stones and the setting for a fourth, Boroughbridge	
DESIGNATION:	Scheduled Monument (No. 28221)	CONDITION:	Generally satisfactory but with significant localised problems
PRINCIPAL VULNERABILITY:	Arable clipping	TREND:	Improving
OWNERSHIP:	Private	CONTACT:	Keith Emerick 01904 601988
SITE NAME:		Henge monument 300m north of Nunwick, Hutton Conyers	
DESIGNATION:	Scheduled Monument (No. 25585)	CONDITION:	Extensive significant problems i.e. under plough, collapse
PRINCIPAL VULNERABILITY:	Arable ploughing	TREND:	Declining
OWNERSHIP:	Private	CONTACT:	Keith Emerick 01904 601988
SITE NAME:		Hutton Hall (site of), Hutton Conyers	
DESIGNATION:	Scheduled Monument (No. NY1002)	CONDITION:	Generally satisfactory but with minor localised problems
PRINCIPAL VULNERABILITY:	Localised/limited stock erosion	TREND:	Stable
OWNERSHIP:	Private	CONTACT:	Keith Emerick 01904 601988
SITE NAME:		Round barrow 150m east of Burtree Hill, Hutton Conyers	
DESIGNATION:	Scheduled Monument (No. 25580)	CONDITION:	Extensive significant problems i.e. under plough, collapse
PRINCIPAL VULNERABILITY:	Arable ploughing	TREND:	Declining
OWNERSHIP:	Private	CONTACT:	Keith Emerick 01904 601988

PRIORITY (FOR BUILDINGS)

- A** Immediate risk of further rapid deterioration or loss of fabric; no solution agreed.
- B** Immediate risk of further rapid deterioration or loss of fabric; solution agreed but not yet implemented.
- C** Slow decay; no solution agreed.

- D** Slow decay; solution agreed but not yet implemented.
- E** Under repair or in fair to good repair; but no user identified; or under threat of vacancy with no obvious new user (applicable only to buildings capable of beneficial use).

- F** Repair scheme in progress and (where applicable) end use or user identified; functionally redundant buildings with new use agreed but not yet implemented.

NOTE:
If the priority category has changed since the 2009 register, the previous category is given in brackets.

ABBREVIATIONS

CA	Conservation Area
LB/LBs	Listed Building/s
NP	National Park
RPG	Registered Park and Garden
SM/SMs	Scheduled Monument/s
UA	Unitary Authority
WHS	World Heritage Site

SITE NAME:	Round barrow 300m WNW of Low Barn, Hutton Conyers		
DESIGNATION:	Scheduled Monument (No. 25573)	CONDITION:	Extensive significant problems i.e. under plough, collapse
PRINCIPAL VULNERABILITY:	Arable ploughing	TREND:	Declining
OWNERSHIP:	Private	CONTACT:	Keith Emerick 01904 601988

SITE NAME:	Round barrow at Moor House, Hutton Conyers		
DESIGNATION:	Scheduled Monument (No. 25572)	CONDITION:	Extensive significant problems i.e. under plough, collapse
PRINCIPAL VULNERABILITY:	Arable ploughing	TREND:	Declining
OWNERSHIP:	Private	CONTACT:	Keith Emerick 01904 601988

SITE NAME:	Round barrow in Harland's Plantation, Hutton Conyers		
DESIGNATION:	Scheduled Monument (No. 25574)	CONDITION:	Generally unsatisfactory with major localised problems
PRINCIPAL VULNERABILITY:	Plant growth	TREND:	Declining
OWNERSHIP:	Private	CONTACT:	Keith Emerick 01904 601988

SITE NAME:	Motte and bailey castle, known as Mowbray Castle, east of Kirkby Malzeard, Kirkby Malzeard		
DESIGNATION:	Scheduled Monument (No. 26935)	CONDITION:	Generally satisfactory but with significant localised problems
PRINCIPAL VULNERABILITY:	Scrub / tree growth	TREND:	Declining
OWNERSHIP:	Private	CONTACT:	Keith Emerick 01904 601988

SITE NAME:	Rougemont Castle ringwork and bailey and associated fishponds and outwork, Kirkby Overblow		
DESIGNATION:	Scheduled Monument (No. 13296)	CONDITION:	Generally unsatisfactory with major localised problems
PRINCIPAL VULNERABILITY:	Moderate animal burrowing	TREND:	Declining
OWNERSHIP:	Private	CONTACT:	Keith Emerick 01904 601988

SITE NAME:	Medieval monastic fishponds immediately east of Park House, Markington with Wallerthwaite		
DESIGNATION:	Scheduled Monument (No. 31338)	CONDITION:	Generally unsatisfactory with major localised problems
PRINCIPAL VULNERABILITY:	Extensive vehicle damage/erosion	TREND:	Declining
OWNERSHIP:	Private	CONTACT:	Keith Emerick 01904 601988

SITE NAME:	Henge monument 300m north west of Cana Barn, Marton-le-Moor		
DESIGNATION:	Scheduled Monument (No. 25579)	CONDITION:	Extensive significant problems i.e. under plough, collapse
PRINCIPAL VULNERABILITY:	Arable ploughing	TREND:	Declining
OWNERSHIP:	Private	CONTACT:	Keith Emerick 01904 601988

SITE NAME:	Moated site 50m north west of Red House, Moor Monkton		
DESIGNATION:	Scheduled Monument (No. 35466)	CONDITION:	Generally unsatisfactory with major localised problems
PRINCIPAL VULNERABILITY:	Drainage/dewatering	TREND:	Declining
OWNERSHIP:	Private	CONTACT:	Keith Emerick 01904 601988

PRIORITY (FOR BUILDINGS)

- A** Immediate risk of further rapid deterioration or loss of fabric; no solution agreed.
- B** Immediate risk of further rapid deterioration or loss of fabric; solution agreed but not yet implemented.
- C** Slow decay; no solution agreed.

- D** Slow decay; solution agreed but not yet implemented.
- E** Under repair or in fair to good repair; but no user identified; or under threat of vacancy with no obvious new user (applicable only to buildings capable of beneficial use).

- F** Repair scheme in progress and (where applicable) end use or user identified; functionally redundant buildings with new use agreed but not yet implemented.

NOTE:
If the priority category has changed since the 2009 register, the previous category is given in brackets.

ABBREVIATIONS

CA	Conservation Area
LB/LBs	Listed Building/s
NP	National Park
RPG	Registered Park and Garden
SM/SMs	Scheduled Monument/s
UA	Unitary Authority
WHS	World Heritage Site

SITE NAME:	Green Howe bowl barrow, 280m south of Bank House, North Deighton		
DESIGNATION:	Scheduled Monument (No. 26622)	CONDITION:	Generally satisfactory but with significant localised problems
PRINCIPAL VULNERABILITY:	Arable clipping	TREND:	Declining
OWNERSHIP:	Private	CONTACT:	Keith Emerick 01904 601988

SITE NAME:	Moated site 50m north east of North Rigton School, North Rigton		
DESIGNATION:	Scheduled Monument (No. 29538)	CONDITION:	Generally satisfactory but with significant localised problems
PRINCIPAL VULNERABILITY:	Moderate stock erosion	TREND:	Declining
OWNERSHIP:	Private	CONTACT:	Keith Emerick 01904 601988

SITE NAME:	Cairn 7m in diameter north of track east of plantation on Weston Moor 450m WNW of Weston Moor Cottage, Weston		
DESIGNATION:	Scheduled Monument (No. 28074)	CONDITION:	Generally unsatisfactory with major localised problems
PRINCIPAL VULNERABILITY:	Extensive stock erosion	TREND:	Improving
OWNERSHIP:	Private	CONTACT:	Keith Emerick 01904 601988



SITE NAME:	Allerton Park, Allerton Mauleverer with Hopperton
DESIGNATION:	Registered Park and Garden Grade II, also 19 LBs
CONDITION:	Generally unsatisfactory with major localised problems
VULNERABILITY:	Medium
TREND:	Declining
OWNERSHIP:	Private, multiple owners

Mid C19 terraced gardens which provide the setting for a country house, surrounded by parkland which was enlarged in the 1720s and reworked in the 1770s. C20 woodland planting has significantly changed the character of the historic landscape and a number of listed structures are in poor condition.

Contact: Andy Wimble 01904 601970



SITE NAME:	Swinton Castle, Swinton with Warthermarske
DESIGNATION:	Registered Park and Garden Grade II*, also 7 LBs
CONDITION:	Generally satisfactory but with significant localised problems
VULNERABILITY:	Medium
TREND:	Declining
OWNERSHIP:	Private, single owner

Gardens and extensive pleasure grounds with grottoes, rustic bridges and rockwork laid out from 1796 to circa 1820 under the direction of Adam Mickel the second and others for Sir William Danby, incorporating lakes and landscaping of circa 1760. The park probably has C17 or earlier origins. Significant proportion of the tree cover has reached maturity and beyond, some structures in poor condition and water bodies in Quarry Gill woods heavily silted.

Contact: Andy Wimble 01904 601970



SITE NAME:	Battle of Boroughbridge, Boroughbridge / Langthorpe / Milby
DESIGNATION:	Registered Battlefield
TREND:	Declining
OWNERSHIP:	Private

Thomas Earl of Lancaster's 1322 revolt against Edward II ended with defeat as his army attempted to retreat north and cross the River Ure. Much of the battlefield lies under modern Boroughbridge; further expansion is possible north of the river.

Contact: Susan Daniels 01904 601 979

PRIORITY (FOR BUILDINGS)

- A** Immediate risk of further rapid deterioration or loss of fabric; no solution agreed.
- B** Immediate risk of further rapid deterioration or loss of fabric; solution agreed but not yet implemented.
- C** Slow decay; no solution agreed.

- D** Slow decay; solution agreed but not yet implemented.
- E** Under repair or in fair to good repair; but no user identified; or under threat of vacancy with no obvious new user (applicable only to buildings capable of beneficial use).

- F** Repair scheme in progress and (where applicable) end use or user identified; functionally redundant buildings with new use agreed but not yet implemented.

NOTE:
If the priority category has changed since the 2009 register, the previous category is given in brackets.

ABBREVIATIONS

CA	Conservation Area
LB/LBs	Listed Building/s
NP	National Park
RPG	Registered Park and Garden
SM/SMs	Scheduled Monument/s
UA	Unitary Authority
WHS	World Heritage Site

NORTH YORK MOORS (NP)



SITE NAME:	Ruins of Whorlton Castle Undercroft, Castle Bank, Whorlton, Hambleton	C14 castle. Parts of two vaulted chambers remain. Conservation plan complete. Options appraisal in progress.
DESIGNATION:	Listed Building Grade II*, SM, CA	
CONDITION:	Poor	
OCCUPANCY:	Not applicable	
PRIORITY:	D (D)	
OWNERSHIP:	Private	Contact: Keith Emerick 01904 601988



SITE NAME:	Whorlton Castle Gatehouse, Castle Bank, Whorlton, Hambleton	Shell remains of a late C14 gatehouse, which was altered in the C16. Conservation plan complete. Options appraisal in progress.
DESIGNATION:	Listed Building Grade I, SM, CA	
CONDITION:	Poor	
OCCUPANCY:	Not applicable	
PRIORITY:	D (D)	
OWNERSHIP:	Private	Contact: Keith Emerick 01904 601988



SITE NAME:	Ionic Temple, Duncombe Park Estate, Helmsley, Ryedale	Decorative temple, circa 1730, attributed to Vanbrugh, situated at the north end of the approximately 800m long, grass East Terrace, approximately 120m east of the house. The column shafts are badly decayed. The trial repair of one column is complete. The possibility of full repair is under discussion.
DESIGNATION:	Listed Building Grade I	
CONDITION:	Poor	
OCCUPANCY:	Not applicable	
PRIORITY:	D (C)	
OWNERSHIP:	Private	Contact: Giles Proctor 01904 601981



SITE NAME:	Tuscan Temple, Duncombe Park Estate, Helmsley, Ryedale	Decorative temple circa 1730 in the Palladian style situated at the south end of the East Terrace. The column shafts are badly decayed and internal plasterwork falling.
DESIGNATION:	Listed Building Grade I, CA	
CONDITION:	Poor	
OCCUPANCY:	Not applicable	
PRIORITY:	C (New)	
OWNERSHIP:	Private	Contact: Giles Proctor 01904 601981



SITE NAME:	Aytton Castle, Castle Rise, West Ayton, Scarborough	Pele tower, late C14. The upper storeys are ruinous, but the undercroft still has a vaulted roof. Subject to weathering. The site has been the subject of a detailed condition survey. Conservation plan completed.
DESIGNATION:	Listed Building Grade I, SM	
CONDITION:	Poor	
OCCUPANCY:	Not applicable	
PRIORITY:	F (F)	
OWNERSHIP:	Local authority	Contact: Keith Emerick 01904 601988

SITE NAME:	Fox Howe round barrow, Allerston	
DESIGNATION:	Scheduled Monument (No. 34589)	CONDITION: Generally satisfactory but with significant localised problems
PRINCIPAL VULNERABILITY:	Plant growth	TREND: Improving
OWNERSHIP:	Government or Agency	CONTACT: Keith Emerick 01904 601988

SITE NAME:	Oxmoor and Givendale Dikes: prehistoric linear boundaries and associated features, Allerston	
DESIGNATION:	Scheduled Monument (No. 35443)	CONDITION: Generally satisfactory but with significant localised problems
PRINCIPAL VULNERABILITY:	Arable clipping	TREND: Declining
OWNERSHIP:	Private	CONTACT: Keith Emerick 01904 601988

PRIORITY (FOR BUILDINGS)

- A** Immediate risk of further rapid deterioration or loss of fabric; no solution agreed.
- B** Immediate risk of further rapid deterioration or loss of fabric; solution agreed but not yet implemented.
- C** Slow decay; no solution agreed.

- D** Slow decay; solution agreed but not yet implemented.
- E** Under repair or in fair to good repair; but no user identified; or under threat of vacancy with no obvious new user (applicable only to buildings capable of beneficial use).

- F** Repair scheme in progress and (where applicable) end use or user identified; functionally redundant buildings with new use agreed but not yet implemented.

NOTE:
If the priority category has changed since the 2009 register, the previous category is given in brackets.

ABBREVIATIONS

CA	Conservation Area
LB/LBs	Listed Building/s
NP	National Park
RPG	Registered Park and Garden
SM/SMs	Scheduled Monument/s
UA	Unitary Authority
WHS	World Heritage Site

SITE NAME:	Round barrow 250m south east of the Adder Stone, Allerston		
DESIGNATION:	Scheduled Monument (No. 34595)	CONDITION:	Generally satisfactory but with significant localised problems
PRINCIPAL VULNERABILITY:	Plant growth	TREND:	Stable
OWNERSHIP:	Government or Agency	CONTACT:	Keith Emerick 01904 601988

SITE NAME:	Two round barrows on Low Common, Appleton-le-Moors		
DESIGNATION:	Scheduled Monument (No. NY592)	CONDITION:	Generally unsatisfactory with major localised problems
PRINCIPAL VULNERABILITY:	Arable clipping	TREND:	Declining
OWNERSHIP:	Private	CONTACT:	Keith Emerick 01904 601988

SITE NAME:	Standing stone 470m north east of High Farm, known as Wade's Stone, Barnby		
DESIGNATION:	Scheduled Monument (No. 32481)	CONDITION:	Generally unsatisfactory with major localised problems
PRINCIPAL VULNERABILITY:	Arable clipping	TREND:	Declining
OWNERSHIP:	Private	CONTACT:	Keith Emerick 01904 601988

SITE NAME:	Round barrow on Beadlam Rigg, 490m west of Stone Ruckles round barrow, Beadlam		
DESIGNATION:	Scheduled Monument (No. 32693)	CONDITION:	Generally satisfactory but with significant localised problems
PRINCIPAL VULNERABILITY:	Arable clipping	TREND:	Declining
OWNERSHIP:	Private	CONTACT:	Keith Emerick 01904 601988

SITE NAME:	Group of round barrows on Bilsdale Moor 1/2 mile (800m) NW of Fangdale Beck, Bilsdale Midcable		
DESIGNATION:	Scheduled Monument (No. NY613)	CONDITION:	Generally unsatisfactory with major localised problems
PRINCIPAL VULNERABILITY:	Other	TREND:	Declining
OWNERSHIP:	Private	CONTACT:	Keith Emerick 01904 601988

SITE NAME:	Round barrow at Money Howe, Bilsdale East Moor, Bilsdale Midcable		
DESIGNATION:	Scheduled Monument (No. 25549)	CONDITION:	Generally satisfactory but with significant localised problems
PRINCIPAL VULNERABILITY:	Plant growth	TREND:	Declining
OWNERSHIP:	Private	CONTACT:	Keith Emerick 01904 601988

SITE NAME:	Urra Moor prehistoric linear boundary on the western edge of Urra Moor, Bilsdale Midcable		
DESIGNATION:	Scheduled Monument (No. 29506)	CONDITION:	Generally satisfactory but with significant localised problems
PRINCIPAL VULNERABILITY:	Plant growth	TREND:	Stable
OWNERSHIP:	Private	CONTACT:	Keith Emerick 01904 601988

SITE NAME:	Pit alignment forming part of the Cleave Dyke system 1000m north west of Dialstone Farm, Boltby		
DESIGNATION:	Scheduled Monument (No. 25565)	CONDITION:	Extensive significant problems i.e. under plough, collapse
PRINCIPAL VULNERABILITY:	Arable ploughing	TREND:	Declining
OWNERSHIP:	Private	CONTACT:	Keith Emerick 01904 601988

PRIORITY (FOR BUILDINGS)

- A** Immediate risk of further rapid deterioration or loss of fabric; no solution agreed.
- B** Immediate risk of further rapid deterioration or loss of fabric; solution agreed but not yet implemented.
- C** Slow decay; no solution agreed.

- D** Slow decay; solution agreed but not yet implemented.
- E** Under repair or in fair to good repair; but no user identified; or under threat of vacancy with no obvious new user (applicable only to buildings capable of beneficial use).

- F** Repair scheme in progress and (where applicable) end use or user identified; functionally redundant buildings with new use agreed but not yet implemented.

NOTE:
If the priority category has changed since the 2009 register, the previous category is given in brackets.

ABBREVIATIONS

CA	Conservation Area
LB/LBs	Listed Building/s
NP	National Park
RPG	Registered Park and Garden
SM/SMs	Scheduled Monument/s
UA	Unitary Authority
WHS	World Heritage Site

SITE NAME:		Pit alignment, part of the Cleave Dyke prehistoric boundary system and round barrow 450m south east of High Paradise, Boltby	
DESIGNATION:	Scheduled Monument (No. 26942)	CONDITION:	Extensive significant problems i.e. under plough, collapse
PRINCIPAL VULNERABILITY:	Arable ploughing	TREND:	Declining
OWNERSHIP:	Private	CONTACT:	Keith Emerick 01904 601988
SITE NAME:		Ravensthorpe manor house (site of), Boltby	
DESIGNATION:	Scheduled Monument (No. NY980)	CONDITION:	Generally satisfactory but with minor localised problems
PRINCIPAL VULNERABILITY:	Localised/limited animal burrowing	TREND:	Stable
OWNERSHIP:	Private	CONTACT:	Keith Emerick 01904 601988
SITE NAME:		Round barrow 200m east of High Barn, Boltby	
DESIGNATION:	Scheduled Monument (No. 25584)	CONDITION:	Extensive significant problems i.e. under plough, collapse
PRINCIPAL VULNERABILITY:	Arable ploughing	TREND:	Declining
OWNERSHIP:	Private	CONTACT:	Keith Emerick 01904 601988
SITE NAME:		Round barrow 400m south east of Hill Fort Windypit, Boltby	
DESIGNATION:	Scheduled Monument (No. 25559)	CONDITION:	Extensive significant problems i.e. under plough, collapse
PRINCIPAL VULNERABILITY:	Arable ploughing	TREND:	Declining
OWNERSHIP:	Private	CONTACT:	Keith Emerick 01904 601988
SITE NAME:		Round barrow 500m south east of Hill Fort Windypit, Boltby	
DESIGNATION:	Scheduled Monument (No. 25560)	CONDITION:	Generally satisfactory but with significant localised problems
PRINCIPAL VULNERABILITY:	Arable clipping	TREND:	Declining
OWNERSHIP:	Private	CONTACT:	Keith Emerick 01904 601988
SITE NAME:		Round barrow 600m north east of South Woods, Boltby	
DESIGNATION:	Scheduled Monument (No. 25561)	CONDITION:	Generally satisfactory but with significant localised problems
PRINCIPAL VULNERABILITY:	Arable clipping	TREND:	Declining
OWNERSHIP:	Private	CONTACT:	Keith Emerick 01904 601988
SITE NAME:		Round barrow 650m east of South Woods, Boltby	
DESIGNATION:	Scheduled Monument (No. 25562)	CONDITION:	Extensive significant problems i.e. under plough, collapse
PRINCIPAL VULNERABILITY:	Arable ploughing	TREND:	Declining
OWNERSHIP:	Private	CONTACT:	Keith Emerick 01904 601988
SITE NAME:		Section of Cleave Dyke, 1.4km long from Sneck Yate Plantation to east edge of Town's Pasture Wood including two pit alignments and round barrow, Boltby	
DESIGNATION:	Scheduled Monument (No. 26927)	CONDITION:	Extensive significant problems i.e. under plough, collapse
PRINCIPAL VULNERABILITY:	Arable ploughing	TREND:	Declining
OWNERSHIP:	Private	CONTACT:	Keith Emerick 01904 601988

PRIORITY (FOR BUILDINGS)

- A** Immediate risk of further rapid deterioration or loss of fabric; no solution agreed.
- B** Immediate risk of further rapid deterioration or loss of fabric; solution agreed but not yet implemented.
- C** Slow decay; no solution agreed.

- D** Slow decay; solution agreed but not yet implemented.
- E** Under repair or in fair to good repair; but no user identified; or under threat of vacancy with no obvious new user (applicable only to buildings capable of beneficial use).

- F** Repair scheme in progress and (where applicable) end use or user identified; functionally redundant buildings with new use agreed but not yet implemented.

NOTE:
If the priority category has changed since the 2009 register, the previous category is given in brackets.

ABBREVIATIONS

CA	Conservation Area
LB/LBs	Listed Building/s
NP	National Park
RPG	Registered Park and Garden
SM/SMs	Scheduled Monument/s
UA	Unitary Authority
WHS	World Heritage Site

SITE NAME:		Section of the Cleave Dyke system known as Hesketh Dike and Silver Hill round barrow, Boltby	
DESIGNATION:	Scheduled Monument (No. 24454)	CONDITION:	Generally satisfactory but with significant localised problems
PRINCIPAL VULNERABILITY:	Arable clipping	TREND:	Declining
OWNERSHIP:	Private	CONTACT:	Keith Emerick 01904 601988

SITE NAME:		Section of the Cleave Dyke system on Arden Little Moor known as Steeple Cross Dyke including the Steeple Cross boundary stone, Boltby	
DESIGNATION:	Scheduled Monument (No. 25597)	CONDITION:	Generally satisfactory but with significant localised problems
PRINCIPAL VULNERABILITY:	Plant growth	TREND:	Declining
OWNERSHIP:	Private	CONTACT:	Keith Emerick 01904 601988

SITE NAME:		Two round barrows at Seta Pike, Boltby	
DESIGNATION:	Scheduled Monument (No. 25516)	CONDITION:	Generally satisfactory but with significant localised problems
PRINCIPAL VULNERABILITY:	Plant growth	TREND:	Declining
OWNERSHIP:	Private	CONTACT:	Keith Emerick 01904 601988

SITE NAME:		Late prehistoric enclosed settlement and field system on Borrowby Moor, 360m south of Moor House Farm, Borrowby	
DESIGNATION:	Scheduled Monument (No. 32025)	CONDITION:	Generally satisfactory but with significant localised problems
PRINCIPAL VULNERABILITY:	Plant growth	TREND:	Unknown
OWNERSHIP:	Private	CONTACT:	Keith Emerick 01904 601988

SITE NAME:		Cockan Cross wayside cross 600m west of Fox Hole Crag, Bransdale	
DESIGNATION:	Scheduled Monument (No. 25686)	CONDITION:	Extensive significant problems i.e. under plough, collapse
PRINCIPAL VULNERABILITY:	Vandalism	TREND:	Declining
OWNERSHIP:	Private	CONTACT:	Keith Emerick 01904 601988

SITE NAME:		Round barrow at Crook Staff Hill, Bransdale	
DESIGNATION:	Scheduled Monument (No. 25544)	CONDITION:	Generally satisfactory but with significant localised problems
PRINCIPAL VULNERABILITY:	Other	TREND:	Declining
OWNERSHIP:	Private	CONTACT:	Keith Emerick 01904 601988

SITE NAME:		Northern section of prehistoric linear boundary with intersecting hollow ways, known as Rise Dikes, in Wykeham Forest, Brompton	
DESIGNATION:	Scheduled Monument (No. 33733)	CONDITION:	Generally unsatisfactory with major localised problems
PRINCIPAL VULNERABILITY:	Plant growth	TREND:	Declining
OWNERSHIP:	Private	CONTACT:	Keith Emerick 01904 601988

SITE NAME:		Round barrow in Wykeham Forest, 440m east of Jenny Thrush Spring, Brompton	
DESIGNATION:	Scheduled Monument (No. 34164)	CONDITION:	Generally unsatisfactory with major localised problems
PRINCIPAL VULNERABILITY:	Extensive animal burrowing	TREND:	Declining
OWNERSHIP:	Private	CONTACT:	Keith Emerick 01904 601988

PRIORITY (FOR BUILDINGS)

- A** Immediate risk of further rapid deterioration or loss of fabric; no solution agreed.
- B** Immediate risk of further rapid deterioration or loss of fabric; solution agreed but not yet implemented.
- C** Slow decay; no solution agreed.

- D** Slow decay; solution agreed but not yet implemented.
- E** Under repair or in fair to good repair; but no user identified; or under threat of vacancy with no obvious new user (applicable only to buildings capable of beneficial use).

- F** Repair scheme in progress and (where applicable) end use or user identified; functionally redundant buildings with new use agreed but not yet implemented.

NOTE:
If the priority category has changed since the 2009 register, the previous category is given in brackets.

ABBREVIATIONS

CA	Conservation Area
LB/LBs	Listed Building/s
NP	National Park
RPG	Registered Park and Garden
SM/SMs	Scheduled Monument/s
UA	Unitary Authority
WHS	World Heritage Site

SITE NAME: Round barrow on Troutsdale Brow, 165m south east of Jenny Thrush Spring, Brompton			
DESIGNATION:	Scheduled Monument (No. 34162)	CONDITION:	Generally unsatisfactory with major localised problems
PRINCIPAL VULNERABILITY:	Plant growth	TREND:	Declining
OWNERSHIP:	Government or Agency	CONTACT:	Keith Emerick 01904 601988

SITE NAME: Round barrow, lime kiln and warrening enclosure in Wykeham Forest, 540m east of Jenny Thrush Spring, Brompton			
DESIGNATION:	Scheduled Monument (No. 34163)	CONDITION:	Generally satisfactory but with significant localised problems
PRINCIPAL VULNERABILITY:	Plant growth	TREND:	Improving
OWNERSHIP:	Private	CONTACT:	Keith Emerick 01904 601988

SITE NAME: Round barrow 350m west of Green Bank, Carlton			
DESIGNATION:	Scheduled Monument (No. 25524)	CONDITION:	Generally satisfactory but with significant localised problems
PRINCIPAL VULNERABILITY:	Plant growth	TREND:	Declining
OWNERSHIP:	Private	CONTACT:	Keith Emerick 01904 601988

SITE NAME: Cross dyke in Cloughton Plantations, 550m and 890m north east of Gowland Farm, Cloughton			
DESIGNATION:	Scheduled Monument (No. 34564)	CONDITION:	Generally satisfactory but with significant localised problems
PRINCIPAL VULNERABILITY:	Plant growth	TREND:	Declining
OWNERSHIP:	Other	CONTACT:	Keith Emerick 01904 601988

SITE NAME: Round barrow 150m south of Thirley Beck Farm, Cloughton			
DESIGNATION:	Scheduled Monument (No. 34569)	CONDITION:	Extensive significant problems i.e. under plough, collapse
PRINCIPAL VULNERABILITY:	Arable ploughing	TREND:	Declining
OWNERSHIP:	Private	CONTACT:	Keith Emerick 01904 601988

SITE NAME: Round barrow known as Hunter Howe, Cloughton			
DESIGNATION:	Scheduled Monument (No. 34562)	CONDITION:	Generally unsatisfactory with major localised problems
PRINCIPAL VULNERABILITY:	Plant growth	TREND:	Declining
OWNERSHIP:	Other	CONTACT:	Keith Emerick 01904 601988

SITE NAME: Stone hut circle and iron working site on Holm Slack, 300m south of The Hulleys, Cloughton			
DESIGNATION:	Scheduled Monument (No. 34568)	CONDITION:	Generally satisfactory but with significant localised problems
PRINCIPAL VULNERABILITY:	Forestry	TREND:	Declining
OWNERSHIP:	Other	CONTACT:	Keith Emerick 01904 601988

SITE NAME: Section of the Cleave Dyke system, known as the Casten Dike, 300m ENE of Hambleton Inn, Cold Kirby			
DESIGNATION:	Scheduled Monument (No. 26924)	CONDITION:	Generally satisfactory but with significant localised problems
PRINCIPAL VULNERABILITY:	Forestry	TREND:	Unknown
OWNERSHIP:	Private	CONTACT:	Keith Emerick 01904 601988

PRIORITY (FOR BUILDINGS)

- A** Immediate risk of further rapid deterioration or loss of fabric; no solution agreed.
- B** Immediate risk of further rapid deterioration or loss of fabric; solution agreed but not yet implemented.
- C** Slow decay; no solution agreed.

- D** Slow decay; solution agreed but not yet implemented.
- E** Under repair or in fair to good repair; but no user identified; or under threat of vacancy with no obvious new user (applicable only to buildings capable of beneficial use).

- F** Repair scheme in progress and (where applicable) end use or user identified; functionally redundant buildings with new use agreed but not yet implemented.

NOTE:
If the priority category has changed since the 2009 register, the previous category is given in brackets.

ABBREVIATIONS

CA	Conservation Area
LB/LBs	Listed Building/s
NP	National Park
RPG	Registered Park and Garden
SM/SMs	Scheduled Monument/s
UA	Unitary Authority
WHS	World Heritage Site

SITE NAME:	Fall Rigg cross dyke and round barrow, 710m north of Sycamore Farm, Cropton		
DESIGNATION:	Scheduled Monument (No. 30151)	CONDITION:	Generally unsatisfactory with major localised problems
PRINCIPAL VULNERABILITY:	Plant growth	TREND:	Stable
OWNERSHIP:	Private	CONTACT:	Keith Emerick 01904 601988

SITE NAME:	Round barrow 410m south of Keldy Banks, Cropton		
DESIGNATION:	Scheduled Monument (No. 25592)	CONDITION:	Generally satisfactory but with significant localised problems
PRINCIPAL VULNERABILITY:	Plant growth	TREND:	Declining
OWNERSHIP:	Private	CONTACT:	Keith Emerick 01904 601988

SITE NAME:	Cairnfield on The Howe, Danby Low Moor, 330m north west of Howe Farm, Danby		
DESIGNATION:	Scheduled Monument (No. 32614)	CONDITION:	Generally unsatisfactory with major localised problems
PRINCIPAL VULNERABILITY:	Plant growth	TREND:	Declining
OWNERSHIP:	Private	CONTACT:	Keith Emerick 01904 601988

SITE NAME:	One of four round barrows known as Robin Hood's Butts and adjacent enclosed Bronze Age urnfield, 530m north east of Black Beck Swang, Danby		
DESIGNATION:	Scheduled Monument (No. 30190)	CONDITION:	Generally satisfactory but with significant localised problems
PRINCIPAL VULNERABILITY:	Plant growth	TREND:	Declining
OWNERSHIP:	Private	CONTACT:	Keith Emerick 01904 601988

SITE NAME:	One of four round barrows known as Robin Hood's Butts, 750m north east of Black Beck Swang, Danby		
DESIGNATION:	Scheduled Monument (No. 30192)	CONDITION:	Generally satisfactory but with significant localised problems
PRINCIPAL VULNERABILITY:	Plant growth	TREND:	Declining
OWNERSHIP:	Private	CONTACT:	Keith Emerick 01904 601988

SITE NAME:	Cross dyke 900m west of Backleys Farm, Darncombe cum Langdale End		
DESIGNATION:	Scheduled Monument (No. 34684)	CONDITION:	Generally satisfactory but with significant localised problems
PRINCIPAL VULNERABILITY:	Plant growth	TREND:	Declining
OWNERSHIP:	Government or Agency	CONTACT:	Keith Emerick 01904 601988

SITE NAME:	Maw Rigg cairnfield in Langdale Forest, Darncombe cum Langdale End		
DESIGNATION:	Scheduled Monument (No. 34561)	CONDITION:	Generally unsatisfactory with major localised problems
PRINCIPAL VULNERABILITY:	Plant growth	TREND:	Unknown
OWNERSHIP:	Government or Agency	CONTACT:	Keith Emerick 01904 601988

SITE NAME:	Round barrow on Maw Rigg, 1.6km south west of High Langdale End, Darncombe cum Langdale End		
DESIGNATION:	Scheduled Monument (No. 34560)	CONDITION:	Generally satisfactory but with significant localised problems
PRINCIPAL VULNERABILITY:	Plant growth	TREND:	Improving
OWNERSHIP:	Government or Agency	CONTACT:	Keith Emerick 01904 601988

PRIORITY (FOR BUILDINGS)

- A** Immediate risk of further rapid deterioration or loss of fabric; no solution agreed.
- B** Immediate risk of further rapid deterioration or loss of fabric; solution agreed but not yet implemented.
- C** Slow decay; no solution agreed.

- D** Slow decay; solution agreed but not yet implemented.
- E** Under repair or in fair to good repair; but no user identified; or under threat of vacancy with no obvious new user (applicable only to buildings capable of beneficial use).

- F** Repair scheme in progress and (where applicable) end use or user identified; functionally redundant buildings with new use agreed but not yet implemented.

NOTE:
If the priority category has changed since the 2009 register, the previous category is given in brackets.

ABBREVIATIONS

CA	Conservation Area
LB/LBs	Listed Building/s
NP	National Park
RPG	Registered Park and Garden
SM/SMs	Scheduled Monument/s
UA	Unitary Authority
WHS	World Heritage Site

SITE NAME: Round barrow 520m north west of Keepers Cottage, East Ayton			
DESIGNATION:	Scheduled Monument (No. 21062)	CONDITION:	Generally unsatisfactory with major localised problems
PRINCIPAL VULNERABILITY:	Arable clipping	TREND:	Unknown
OWNERSHIP:	Local Authority	CONTACT:	Keith Emerick 01904 601988

SITE NAME: Round barrow in Raincliffe Woods, 420m north of Osborne Lodge, East Ayton			
DESIGNATION:	Scheduled Monument (No. 35458)	CONDITION:	Generally satisfactory but with significant localised problems
PRINCIPAL VULNERABILITY:	Plant growth	TREND:	Declining
OWNERSHIP:	Local Authority	CONTACT:	Keith Emerick 01904 601988

SITE NAME: Skell Dikes: a prehistoric linear boundary with two associated round barrows and an adjoining pit alignment, East Ayton			
DESIGNATION:	Scheduled Monument (No. 35905)	CONDITION:	Generally unsatisfactory with major localised problems
PRINCIPAL VULNERABILITY:	Arable clipping	TREND:	Declining
OWNERSHIP:	Private	CONTACT:	Keith Emerick 01904 601988

SITE NAME: Round barrow at Blanket Head, 350m north west of Broad Head Farm, Eberston and Yedingham			
DESIGNATION:	Scheduled Monument (No. 35432)	CONDITION:	Generally unsatisfactory with major localised problems
PRINCIPAL VULNERABILITY:	Plant growth	TREND:	Declining
OWNERSHIP:	Government or Agency	CONTACT:	Keith Emerick 01904 601988

SITE NAME: Scamridge Dikes: prehistoric linear boundaries and associated features, Eberston and Yedingham			
DESIGNATION:	Scheduled Monument (No. 35444)	CONDITION:	Generally satisfactory but with significant localised problems
PRINCIPAL VULNERABILITY:	Arable clipping	TREND:	Declining
OWNERSHIP:	Private	CONTACT:	Keith Emerick 01904 601988

SITE NAME: Two round barrows in Dalby Forest, 70m north of Broad Head Farm, Eberston and Yedingham			
DESIGNATION:	Scheduled Monument (No. 35166)	CONDITION:	Generally unsatisfactory with major localised problems
PRINCIPAL VULNERABILITY:	Plant growth	TREND:	Declining
OWNERSHIP:	Government or Agency	CONTACT:	Keith Emerick 01904 601988

SITE NAME: Enclosure on In Moor, Strunry Carr, Egton			
DESIGNATION:	Scheduled Monument (No. NY462)	CONDITION:	Generally satisfactory but with significant localised problems
PRINCIPAL VULNERABILITY:	Plant growth	TREND:	Declining
OWNERSHIP:	Private	CONTACT:	Keith Emerick 01904 601988

SITE NAME: Round cairn on Skivick Crag, 380m south west of Wheeldale Lodge, Egton			
DESIGNATION:	Scheduled Monument (No. 35913)	CONDITION:	Generally unsatisfactory with major localised problems
PRINCIPAL VULNERABILITY:	Plant growth	TREND:	Declining
OWNERSHIP:	Other	CONTACT:	Keith Emerick 01904 601988

PRIORITY (FOR BUILDINGS)

- A** Immediate risk of further rapid deterioration or loss of fabric; no solution agreed.
- B** Immediate risk of further rapid deterioration or loss of fabric; solution agreed but not yet implemented.
- C** Slow decay; no solution agreed.

- D** Slow decay; solution agreed but not yet implemented.
- E** Under repair or in fair to good repair; but no user identified; or under threat of vacancy with no obvious new user (applicable only to buildings capable of beneficial use).

- F** Repair scheme in progress and (where applicable) end use or user identified; functionally redundant buildings with new use agreed but not yet implemented.

NOTE:
If the priority category has changed since the 2009 register, the previous category is given in brackets.

ABBREVIATIONS

CA	Conservation Area
LB/LBs	Listed Building/s
NP	National Park
RPG	Registered Park and Garden
SM/SMs	Scheduled Monument/s
UA	Unitary Authority
WHS	World Heritage Site

SITE NAME: Two round barrows east of Coopers Quarries, Egton			
DESIGNATION:	Scheduled Monument (No. NY561)	CONDITION:	Generally unsatisfactory with major localised problems
PRINCIPAL VULNERABILITY:	Plant growth	TREND:	Stable
OWNERSHIP:	Private	CONTACT:	Keith Emerick 01904 601988

SITE NAME: Round barrow in Newton Mulgrave Woods, 740m south of Newton Brow, Ellerby			
DESIGNATION:	Scheduled Monument (No. 32036)	CONDITION:	Generally satisfactory but with significant localised problems
PRINCIPAL VULNERABILITY:	Forestry	TREND:	Declining
OWNERSHIP:	Private	CONTACT:	Keith Emerick 01904 601988

SITE NAME: Group of seventeen tumuli to the north of Greenlands Howe, on the east side of Sleights Moor, Eskdaleside cum Ugglebarnby			
DESIGNATION:	Scheduled Monument (No. NY200D)	CONDITION:	Generally unsatisfactory with major localised problems
PRINCIPAL VULNERABILITY:	Plant growth	TREND:	Declining
OWNERSHIP:	Private	CONTACT:	Keith Emerick 01904 601988

SITE NAME: High Bride Stones, Eskdaleside cum Ugglebarnby			
DESIGNATION:	Scheduled Monument (No. NY200E)	CONDITION:	Extensive significant problems i.e. under plough, collapse
PRINCIPAL VULNERABILITY:	Extensive vehicle damage/erosion	TREND:	Declining
OWNERSHIP:	Private	CONTACT:	Keith Emerick 01904 601988

SITE NAME: Round barrow 300m south east of Faceby Plantation, Faceby			
DESIGNATION:	Scheduled Monument (No. 26914)	CONDITION:	Generally satisfactory but with significant localised problems
PRINCIPAL VULNERABILITY:	Vandalism	TREND:	Declining
OWNERSHIP:	Private	CONTACT:	Keith Emerick 01904 601988

SITE NAME: Blakey Howe round barrow, Farndale East			
DESIGNATION:	Scheduled Monument (No. 32642)	CONDITION:	Generally unsatisfactory with major localised problems
PRINCIPAL VULNERABILITY:	Extensive visitor erosion	TREND:	Declining
OWNERSHIP:	Private	CONTACT:	Keith Emerick 01904 601988

SITE NAME: Pike Howe round cairn, Farndale East			
DESIGNATION:	Scheduled Monument (No. 32645)	CONDITION:	Generally satisfactory but with significant localised problems
PRINCIPAL VULNERABILITY:	Vandalism	TREND:	Declining
OWNERSHIP:	Private	CONTACT:	Keith Emerick 01904 601988

SITE NAME: Stone circle and cairnfield on Harland Moor, 375m south west of Park Farm, Farndale West			
DESIGNATION:	Scheduled Monument (No. 32712)	CONDITION:	Generally satisfactory but with significant localised problems
PRINCIPAL VULNERABILITY:	Vandalism	TREND:	Unknown
OWNERSHIP:	Private	CONTACT:	Keith Emerick 01904 601988

PRIORITY (FOR BUILDINGS)

- A** Immediate risk of further rapid deterioration or loss of fabric; no solution agreed.
- B** Immediate risk of further rapid deterioration or loss of fabric; solution agreed but not yet implemented.
- C** Slow decay; no solution agreed.

- D** Slow decay; solution agreed but not yet implemented.
- E** Under repair or in fair to good repair; but no user identified; or under threat of vacancy with no obvious new user (applicable only to buildings capable of beneficial use).

- F** Repair scheme in progress and (where applicable) end use or user identified; functionally redundant buildings with new use agreed but not yet implemented.

NOTE:
If the priority category has changed since the 2009 register, the previous category is given in brackets.

ABBREVIATIONS

CA	Conservation Area
LB/LBs	Listed Building/s
NP	National Park
RPG	Registered Park and Garden
SM/SMs	Scheduled Monument/s
UA	Unitary Authority
WHS	World Heritage Site

SITE NAME: Unenclosed hut circle settlement, field system and round cairn cemetery on Harland Moor north west of Harland Beck House, Farndale West			
DESIGNATION:	Scheduled Monument (No. 34696)	CONDITION:	Generally satisfactory but with significant localised problems
PRINCIPAL VULNERABILITY:	Plant growth	TREND:	Declining
OWNERSHIP:	Private	CONTACT:	Keith Emerick 01904 601988

SITE NAME: Bowl barrow 300m north east of the junction of the A171 and the road leading to Fylingthorpe, Fylingdales			
DESIGNATION:	Scheduled Monument (No. 25676)	CONDITION:	Generally satisfactory but with significant localised problems
PRINCIPAL VULNERABILITY:	No known threat	TREND:	Declining
OWNERSHIP:	Private	CONTACT:	Keith Emerick 01904 601988

SITE NAME: Bowl barrow in north corner of a field 205m south of the Standing Stones on Standing Stones Rigg, Fylingdales			
DESIGNATION:	Scheduled Monument (No. 25681)	CONDITION:	Extensive significant problems i.e. under plough, collapse
PRINCIPAL VULNERABILITY:	Arable ploughing	TREND:	Declining
OWNERSHIP:	Private	CONTACT:	Keith Emerick 01904 601988

SITE NAME: Cairnfield, field system and ring cairn 610m south east of Foulsike Farm, Fylingdales			
DESIGNATION:	Scheduled Monument (No. 34411)	CONDITION:	Generally unsatisfactory with major localised problems
PRINCIPAL VULNERABILITY:	Plant growth	TREND:	Declining
OWNERSHIP:	Private	CONTACT:	Keith Emerick 01904 601988

SITE NAME: Linear earthwork south east of the junction of the A171 and the road leading to Fylingthorpe, Fylingdales			
DESIGNATION:	Scheduled Monument (No. 25669)	CONDITION:	Generally satisfactory but with significant localised problems
PRINCIPAL VULNERABILITY:	Plant growth	TREND:	Declining
OWNERSHIP:	Private	CONTACT:	Keith Emerick 01904 601988

SITE NAME: Linear earthwork to the north west of the junction of the A171 and the road leading to Fylingthorpe, Fylingdales			
DESIGNATION:	Scheduled Monument (No. 25677)	CONDITION:	Generally satisfactory but with significant localised problems
PRINCIPAL VULNERABILITY:	Plant growth	TREND:	Declining
OWNERSHIP:	Private	CONTACT:	Keith Emerick 01904 601988

SITE NAME: Medieval dyke known as Green Dike, Fylingdales			
DESIGNATION:	Scheduled Monument (No. 34419)	CONDITION:	Generally satisfactory but with significant localised problems
PRINCIPAL VULNERABILITY:	Plant growth	TREND:	Declining
OWNERSHIP:	Private	CONTACT:	Keith Emerick 01904 601988

SITE NAME: Round barrow 420m north east of Cook House, Fylingdales			
DESIGNATION:	Scheduled Monument (No. 34371)	CONDITION:	Generally unsatisfactory with major localised problems
PRINCIPAL VULNERABILITY:	No known threat	TREND:	Declining
OWNERSHIP:	Private	CONTACT:	Keith Emerick 01904 601988

PRIORITY (FOR BUILDINGS)

- A** Immediate risk of further rapid deterioration or loss of fabric; no solution agreed.
- B** Immediate risk of further rapid deterioration or loss of fabric; solution agreed but not yet implemented.
- C** Slow decay; no solution agreed.

- D** Slow decay; solution agreed but not yet implemented.
- E** Under repair or in fair to good repair; but no user identified; or under threat of vacancy with no obvious new user (applicable only to buildings capable of beneficial use).

- F** Repair scheme in progress and (where applicable) end use or user identified; functionally redundant buildings with new use agreed but not yet implemented.

NOTE:
If the priority category has changed since the 2009 register, the previous category is given in brackets.

ABBREVIATIONS

CA	Conservation Area
LB/LBs	Listed Building/s
NP	National Park
RPG	Registered Park and Garden
SM/SMs	Scheduled Monument/s
UA	Unitary Authority
WHS	World Heritage Site

SITE NAME: Round barrow 510m north east of Cook House, Fylingdales			
DESIGNATION:	Scheduled Monument (No. 31378)	CONDITION:	Generally satisfactory but with significant localised problems
PRINCIPAL VULNERABILITY:	Arable ploughing	TREND:	Unknown
OWNERSHIP:	Private	CONTACT:	Keith Emerick 01904 601988

SITE NAME: Round barrow 720m north east of Cook House, Fylingdales			
DESIGNATION:	Scheduled Monument (No. 31379)	CONDITION:	Generally satisfactory but with significant localised problems
PRINCIPAL VULNERABILITY:	Arable ploughing	TREND:	Unknown
OWNERSHIP:	Private	CONTACT:	Keith Emerick 01904 601988

SITE NAME: Site of Stoupe Brow alum works, 210m south east of Stoupe Bank Farm, Fylingdales			
DESIGNATION:	Scheduled Monument (No. 29546)	CONDITION:	Generally satisfactory but with significant localised problems
PRINCIPAL VULNERABILITY:	Coastal erosion	TREND:	Declining
OWNERSHIP:	Private	CONTACT:	Keith Emerick 01904 601988

SITE NAME: The Latter Gate Hills tumuli; the northern of the two, 200m ESE from the junction of the A171 and the road leading to Fylingthorpe, Fylingdales			
DESIGNATION:	Scheduled Monument (No. 25671)	CONDITION:	Generally unsatisfactory with major localised problems
PRINCIPAL VULNERABILITY:	Plant growth	TREND:	Declining
OWNERSHIP:	Private	CONTACT:	Keith Emerick 01904 601988

SITE NAME: Allan Tofts cairnfield, field system, burial cairns and prehistoric rock art, immediately south of Morton Close, Goathland			
DESIGNATION:	Scheduled Monument (No. 35915)	CONDITION:	Generally satisfactory but with significant localised problems
PRINCIPAL VULNERABILITY:	Plant growth	TREND:	Declining
OWNERSHIP:	Other	CONTACT:	Keith Emerick 01904 601988

SITE NAME: Simon Howe: a round cairn on Goathland Moor, two associated round barrows, a standing stone and a stone alignment, Goathland			
DESIGNATION:	Scheduled Monument (No. 35919)	CONDITION:	Generally unsatisfactory with major localised problems
PRINCIPAL VULNERABILITY:	Extensive visitor erosion	TREND:	Declining
OWNERSHIP:	Other	CONTACT:	Keith Emerick 01904 601988

SITE NAME: Two Howes: two round barrows on Goathland Moor, Goathland			
DESIGNATION:	Scheduled Monument (No. 35918)	CONDITION:	Generally unsatisfactory with major localised problems
PRINCIPAL VULNERABILITY:	Extensive visitor erosion	TREND:	Declining
OWNERSHIP:	Other	CONTACT:	Keith Emerick 01904 601988

SITE NAME: Round barrow 200m south of Green Bank, Great Busby			
DESIGNATION:	Scheduled Monument (No. 25522)	CONDITION:	Generally satisfactory but with significant localised problems
PRINCIPAL VULNERABILITY:	Plant growth	TREND:	Declining
OWNERSHIP:	Private	CONTACT:	Keith Emerick 01904 601988

PRIORITY (FOR BUILDINGS)

- A** Immediate risk of further rapid deterioration or loss of fabric; no solution agreed.
- B** Immediate risk of further rapid deterioration or loss of fabric; solution agreed but not yet implemented.
- C** Slow decay; no solution agreed.

- D** Slow decay; solution agreed but not yet implemented.
- E** Under repair or in fair to good repair; but no user identified; or under threat of vacancy with no obvious new user (applicable only to buildings capable of beneficial use).

- F** Repair scheme in progress and (where applicable) end use or user identified; functionally redundant buildings with new use agreed but not yet implemented.

NOTE:
If the priority category has changed since the 2009 register, the previous category is given in brackets.

ABBREVIATIONS

CA	Conservation Area
LB/LBs	Listed Building/s
NP	National Park
RPG	Registered Park and Garden
SM/SMs	Scheduled Monument/s
UA	Unitary Authority
WHS	World Heritage Site

SITE NAME:	Round barrow in Springwood Heights Plantation, 220m north west of Springwood Cottage, Hackness		
DESIGNATION:	Scheduled Monument (No. 34549)	CONDITION:	Generally satisfactory but with significant localised problems
PRINCIPAL VULNERABILITY:	Moderate animal burrowing	TREND:	Declining
OWNERSHIP:	Private	CONTACT:	Keith Emerick 01904 601988

SITE NAME:	Shunner Howe round barrow, Hartoft		
DESIGNATION:	Scheduled Monument (No. 30156)	CONDITION:	Generally satisfactory but with significant localised problems
PRINCIPAL VULNERABILITY:	Vandalism	TREND:	Declining
OWNERSHIP:	Private	CONTACT:	Keith Emerick 01904 601988

SITE NAME:	Round barrow in Harwood Dale Forest known as Penny Howe, Harwood Dale		
DESIGNATION:	Scheduled Monument (No. 34565)	CONDITION:	Generally unsatisfactory with major localised problems
PRINCIPAL VULNERABILITY:	Extensive animal burrowing	TREND:	Declining
OWNERSHIP:	Government or Agency	CONTACT:	Keith Emerick 01904 601988

SITE NAME:	Round cairn on Cowgate Rigg, 790m south west of Teydale Farm, Harwood Dale		
DESIGNATION:	Scheduled Monument (No. 34671)	CONDITION:	Generally satisfactory but with significant localised problems
PRINCIPAL VULNERABILITY:	Plant growth	TREND:	Improving
OWNERSHIP:	Government or Agency	CONTACT:	Keith Emerick 01904 601988

SITE NAME:	Round cairn on Cowgate Rigg, 870m north of Brooklands Farm, Harwood Dale		
DESIGNATION:	Scheduled Monument (No. 34673)	CONDITION:	Generally unsatisfactory with major localised problems
PRINCIPAL VULNERABILITY:	Plant growth	TREND:	Improving
OWNERSHIP:	Government or Agency	CONTACT:	Keith Emerick 01904 601988

SITE NAME:	Cairnfield 200m east of Hazelshaw House, Hawnby		
DESIGNATION:	Scheduled Monument (No. 25527)	CONDITION:	Generally unsatisfactory with major localised problems
PRINCIPAL VULNERABILITY:	Plant growth	TREND:	Declining
OWNERSHIP:	Private	CONTACT:	Keith Emerick 01904 601988

SITE NAME:	Cairnfield 500m north east of Bumper Castle, Hawnby		
DESIGNATION:	Scheduled Monument (No. 25528)	CONDITION:	Generally unsatisfactory with major localised problems
PRINCIPAL VULNERABILITY:	Other	TREND:	Declining
OWNERSHIP:	Private	CONTACT:	Keith Emerick 01904 601988

SITE NAME:	Cairnfield on the south west of Hawnby Moor including a round barrow and a standing stone, Hawnby		
DESIGNATION:	Scheduled Monument (No. 25501)	CONDITION:	Generally unsatisfactory with major localised problems
PRINCIPAL VULNERABILITY:	Other	TREND:	Declining
OWNERSHIP:	Private	CONTACT:	Keith Emerick 01904 601988

PRIORITY (FOR BUILDINGS)

- A** Immediate risk of further rapid deterioration or loss of fabric; no solution agreed.
- B** Immediate risk of further rapid deterioration or loss of fabric; solution agreed but not yet implemented.
- C** Slow decay; no solution agreed.

- D** Slow decay; solution agreed but not yet implemented.
- E** Under repair or in fair to good repair; but no user identified; or under threat of vacancy with no obvious new user (applicable only to buildings capable of beneficial use).

- F** Repair scheme in progress and (where applicable) end use or user identified; functionally redundant buildings with new use agreed but not yet implemented.

NOTE:
If the priority category has changed since the 2009 register, the previous category is given in brackets.

ABBREVIATIONS

CA	Conservation Area
LB/LBs	Listed Building/s
NP	National Park
RPG	Registered Park and Garden
SM/SMs	Scheduled Monument/s
UA	Unitary Authority
WHS	World Heritage Site

SITE NAME: Round barrow 150m north east of Silver Hill Farm, Hawnby			
DESIGNATION:	Scheduled Monument (No. 24455)	CONDITION:	Generally unsatisfactory with major localised problems
PRINCIPAL VULNERABILITY:	Arable clipping	TREND:	Stable
OWNERSHIP:	Private	CONTACT:	Keith Emerick 01904 601988

SITE NAME: Round barrow 500m east of Silver Hill Farm, Hawnby			
DESIGNATION:	Scheduled Monument (No. 24453)	CONDITION:	Generally satisfactory but with significant localised problems
PRINCIPAL VULNERABILITY:	Arable clipping	TREND:	Declining
OWNERSHIP:	Private	CONTACT:	Keith Emerick 01904 601988

SITE NAME: Round barrow 500m north west of Lower Locker Farm, Hawnby			
DESIGNATION:	Scheduled Monument (No. 25556)	CONDITION:	Generally satisfactory but with significant localised problems
PRINCIPAL VULNERABILITY:	Plant growth	TREND:	Declining
OWNERSHIP:	Private	CONTACT:	Keith Emerick 01904 601988

SITE NAME: Round barrow 550m south east of High Cote Farm, Hawnby			
DESIGNATION:	Scheduled Monument (No. 25557)	CONDITION:	Generally satisfactory but with significant localised problems
PRINCIPAL VULNERABILITY:	Plant growth	TREND:	Declining
OWNERSHIP:	Private	CONTACT:	Keith Emerick 01904 601988

SITE NAME: Two round barrows at Sour Milk Hills, Hawnby			
DESIGNATION:	Scheduled Monument (No. 24449)	CONDITION:	Generally satisfactory but with minor localised problems
PRINCIPAL VULNERABILITY:	Other	TREND:	Declining
OWNERSHIP:	Private	CONTACT:	Keith Emerick 01904 601988

SITE NAME: Moated site at Low Laites Farm, Whitby Laites, Hawsker cum Stainsacre			
DESIGNATION:	Scheduled Monument (No. 34822)	CONDITION:	Generally satisfactory but with minor localised problems
PRINCIPAL VULNERABILITY:	Localised/limited stock erosion	TREND:	Unknown
OWNERSHIP:	Private	CONTACT:	Keith Emerick 01904 601988

SITE NAME: Saltwick Nab alum quarries, Hawsker cum Stainsacre			
DESIGNATION:	Scheduled Monument (No. 29537)	CONDITION:	Generally satisfactory but with significant localised problems
PRINCIPAL VULNERABILITY:	Coastal erosion	TREND:	Declining
OWNERSHIP:	Private	CONTACT:	Keith Emerick 01904 601988

SITE NAME: Round barrow and 20th century Royal Observer Corps post on Beacon Hill, known as the site of Hinderwell Beacon, Hinderwell			
DESIGNATION:	Scheduled Monument (No. 32024)	CONDITION:	Generally satisfactory but with significant localised problems
PRINCIPAL VULNERABILITY:	Arable clipping	TREND:	Declining
OWNERSHIP:	Private	CONTACT:	Keith Emerick 01904 601988

PRIORITY (FOR BUILDINGS)

- A** Immediate risk of further rapid deterioration or loss of fabric; no solution agreed.
- B** Immediate risk of further rapid deterioration or loss of fabric; solution agreed but not yet implemented.
- C** Slow decay; no solution agreed.

- D** Slow decay; solution agreed but not yet implemented.
- E** Under repair or in fair to good repair; but no user identified; or under threat of vacancy with no obvious new user (applicable only to buildings capable of beneficial use).

- F** Repair scheme in progress and (where applicable) end use or user identified; functionally redundant buildings with new use agreed but not yet implemented.

NOTE:
If the priority category has changed since the 2009 register, the previous category is given in brackets.

ABBREVIATIONS

CA	Conservation Area
LB/LBs	Listed Building/s
NP	National Park
RPG	Registered Park and Garden
SM/SMs	Scheduled Monument/s
UA	Unitary Authority
WHS	World Heritage Site

SITE NAME: Round barrow immediately south of California Belt, 190m east of Fox Head, Hutton Buscel			
DESIGNATION:	Scheduled Monument (No. 33517)	CONDITION:	Extensive significant problems i.e. under plough, collapse
PRINCIPAL VULNERABILITY:	Arable ploughing	TREND:	Declining
OWNERSHIP:	Private	CONTACT:	Keith Emerick 01904 601988

SITE NAME: Round barrow in School Belt, 1050m north west of Jenny Spring, Hutton Buscel			
DESIGNATION:	Scheduled Monument (No. 33738)	CONDITION:	Extensive significant problems i.e. under plough, collapse
PRINCIPAL VULNERABILITY:	Arable ploughing	TREND:	Declining
OWNERSHIP:	Private	CONTACT:	Keith Emerick 01904 601988

SITE NAME: Round barrow on Shortgate Hill, 500m south east of Coomb Slack Farm, Hutton Buscel			
DESIGNATION:	Scheduled Monument (No. 32494)	CONDITION:	Generally satisfactory but with significant localised problems
PRINCIPAL VULNERABILITY:	Plant growth	TREND:	Improving
OWNERSHIP:	Government or Agency	CONTACT:	Keith Emerick 01904 601988

SITE NAME: The Moor Dikes and Craddegrip Dike prehistoric linear boundaries and other prehistoric remains in Wykeham Forest, Hutton Buscel			
DESIGNATION:	Scheduled Monument (No. 33734)	CONDITION:	Generally unsatisfactory with major localised problems
PRINCIPAL VULNERABILITY:	Plant growth	TREND:	Stable
OWNERSHIP:	Private	CONTACT:	Keith Emerick 01904 601988

SITE NAME: Three square barrows in Wykeham Forest, 590m south east of Mount Misery, Hutton Buscel			
DESIGNATION:	Scheduled Monument (No. 32512)	CONDITION:	Generally satisfactory but with significant localised problems
PRINCIPAL VULNERABILITY:	Plant growth	TREND:	Declining
OWNERSHIP:	Private	CONTACT:	Keith Emerick 01904 601988

SITE NAME: Cairnfield, including a standing stone, round barrow, round cairn, enclosed field and part of Cucket medieval deer park boundary, 360m north of Eden House, Hutton Mulgrave			
DESIGNATION:	Scheduled Monument (No. 32492)	CONDITION:	Generally satisfactory but with significant localised problems
PRINCIPAL VULNERABILITY:	Plant growth	TREND:	Declining
OWNERSHIP:	Private	CONTACT:	Keith Emerick 01904 601988

SITE NAME: Round barrow at Lady Cross, 730m south west of Dun Bogs, Hutton Mulgrave			
DESIGNATION:	Scheduled Monument (No. 32489)	CONDITION:	Generally satisfactory but with significant localised problems
PRINCIPAL VULNERABILITY:	Arable clipping	TREND:	Declining
OWNERSHIP:	Private	CONTACT:	Keith Emerick 01904 601988

SITE NAME: Douthwaite pillow mounds, Hutton-le-Hole			
DESIGNATION:	Scheduled Monument (No. 30106)	CONDITION:	Generally unsatisfactory with major localised problems
PRINCIPAL VULNERABILITY:	Plant growth	TREND:	Declining
OWNERSHIP:	Private	CONTACT:	Keith Emerick 01904 601988

PRIORITY (FOR BUILDINGS)

- A** Immediate risk of further rapid deterioration or loss of fabric; no solution agreed.
- B** Immediate risk of further rapid deterioration or loss of fabric; solution agreed but not yet implemented.
- C** Slow decay; no solution agreed.

- D** Slow decay; solution agreed but not yet implemented.
- E** Under repair or in fair to good repair; but no user identified; or under threat of vacancy with no obvious new user (applicable only to buildings capable of beneficial use).

- F** Repair scheme in progress and (where applicable) end use or user identified; functionally redundant buildings with new use agreed but not yet implemented.

NOTE:
If the priority category has changed since the 2009 register, the previous category is given in brackets.

ABBREVIATIONS

CA	Conservation Area
LB/LBs	Listed Building/s
NP	National Park
RPG	Registered Park and Garden
SM/SMs	Scheduled Monument/s
UA	Unitary Authority
WHS	World Heritage Site

SITE NAME:	Four round barrows one 400m and three 540m east of Grouse Hall, Hutton-le-Hole		
DESIGNATION:	Scheduled Monument (No. 30105)	CONDITION:	Generally unsatisfactory with major localised problems
PRINCIPAL VULNERABILITY:	Plant growth	TREND:	Declining
OWNERSHIP:	Private	CONTACT:	Keith Emerick 01904 601988

SITE NAME:	Two round barrows, 245m and 340m north west of Barmoor Lodge, Hutton-le-Hole		
DESIGNATION:	Scheduled Monument (No. 30104)	CONDITION:	Unknown
PRINCIPAL VULNERABILITY:	Plant growth	TREND:	Declining
OWNERSHIP:	Private	CONTACT:	Keith Emerick 01904 601988

SITE NAME:	Round barrow 1200m north west of Beacon Farm, Irton		
DESIGNATION:	Scheduled Monument (No. 21066)	CONDITION:	Extensive significant problems i.e. under plough, collapse
PRINCIPAL VULNERABILITY:	Arable ploughing	TREND:	Unknown
OWNERSHIP:	Local Authority	CONTACT:	Keith Emerick 01904 601988

SITE NAME:	Round barrow 1350m north west of Beacon Farm, Irton		
DESIGNATION:	Scheduled Monument (No. 21065)	CONDITION:	Generally unsatisfactory with major localised problems
PRINCIPAL VULNERABILITY:	Arable clipping	TREND:	Declining
OWNERSHIP:	Local Authority	CONTACT:	Keith Emerick 01904 601988

SITE NAME:	Hood Hill motte and bailey, Kilburn High and Low		
DESIGNATION:	Scheduled Monument (No. 20524)	CONDITION:	Generally satisfactory but with significant localised problems
PRINCIPAL VULNERABILITY:	Plant growth	TREND:	Stable
OWNERSHIP:	Government or Agency	CONTACT:	Keith Emerick 01904 601988

SITE NAME:	Promontory fort at Roulston Scar, Kilburn High and Low		
DESIGNATION:	Scheduled Monument (No. 28298)	CONDITION:	Generally satisfactory but with significant localised problems
PRINCIPAL VULNERABILITY:	Plant growth	TREND:	Stable
OWNERSHIP:	Private	CONTACT:	Keith Emerick 01904 601988

SITE NAME:	Round barrow 480m east of Yorkshire Gliding Club, Kilburn High and Low		
DESIGNATION:	Scheduled Monument (No. 28225)	CONDITION:	Extensive significant problems i.e. under plough, collapse
PRINCIPAL VULNERABILITY:	Arable ploughing	TREND:	Declining
OWNERSHIP:	Private	CONTACT:	Keith Emerick 01904 601988

SITE NAME:	Three medieval pillow mounds 900m north of Grove House, Levisham		
DESIGNATION:	Scheduled Monument (No. 35463)	CONDITION:	Generally satisfactory but with minor localised problems
PRINCIPAL VULNERABILITY:	Plant growth	TREND:	Declining
OWNERSHIP:	Local Authority	CONTACT:	Keith Emerick 01904 601988

PRIORITY (FOR BUILDINGS)

- A** Immediate risk of further rapid deterioration or loss of fabric; no solution agreed.
- B** Immediate risk of further rapid deterioration or loss of fabric; solution agreed but not yet implemented.
- C** Slow decay; no solution agreed.

- D** Slow decay; solution agreed but not yet implemented.
- E** Under repair or in fair to good repair; but no user identified; or under threat of vacancy with no obvious new user (applicable only to buildings capable of beneficial use).

- F** Repair scheme in progress and (where applicable) end use or user identified; functionally redundant buildings with new use agreed but not yet implemented.

NOTE:
If the priority category has changed since the 2009 register, the previous category is given in brackets.

ABBREVIATIONS

CA	Conservation Area
LB/LBs	Listed Building/s
NP	National Park
RPG	Registered Park and Garden
SM/SMs	Scheduled Monument/s
UA	Unitary Authority
WHS	World Heritage Site

SITE NAME: Ayton Banks alum works, Little Ayton			
DESIGNATION:	Scheduled Monument (No. 31343)	CONDITION:	Generally unsatisfactory with major localised problems
PRINCIPAL VULNERABILITY:	Plant growth	TREND:	Declining
OWNERSHIP:	Private	CONTACT:	Keith Emerick 01904 601988

SITE NAME: Cross dyke centred 480m south of Fox and Rabbit Farm, Lockton			
DESIGNATION:	Scheduled Monument (No. 35902)	CONDITION:	Generally satisfactory but with significant localised problems
PRINCIPAL VULNERABILITY:	Arable clipping	TREND:	Stable
OWNERSHIP:	Private	CONTACT:	Keith Emerick 01904 601988

SITE NAME: Field system and cairnfield on Lockton High Moor, 1km NNE of Needle Point, Lockton			
DESIGNATION:	Scheduled Monument (No. 35455)	CONDITION:	Generally satisfactory but with significant localised problems
PRINCIPAL VULNERABILITY:	Plant growth	TREND:	Unknown
OWNERSHIP:	Local Authority	CONTACT:	Keith Emerick 01904 601988

SITE NAME: Prehistoric dyke known as Horcum Dike, Lockton			
DESIGNATION:	Scheduled Monument (No. 34814)	CONDITION:	Generally satisfactory but with significant localised problems
PRINCIPAL VULNERABILITY:	Extensive visitor erosion	TREND:	Declining
OWNERSHIP:	Local Authority	CONTACT:	Keith Emerick 01904 601988

SITE NAME: Round barrow 400m north east of Low Pasture Farm, Lockton			
DESIGNATION:	Scheduled Monument (No. 35451)	CONDITION:	Extensive significant problems i.e. under plough, collapse
PRINCIPAL VULNERABILITY:	Arable ploughing	TREND:	Declining
OWNERSHIP:	Private	CONTACT:	Keith Emerick 01904 601988

SITE NAME: Round barrow 430m north west of Crossdale Head, Lockton			
DESIGNATION:	Scheduled Monument (No. 35452)	CONDITION:	Generally unsatisfactory with major localised problems
PRINCIPAL VULNERABILITY:	Arable ploughing	TREND:	Declining
OWNERSHIP:	Private	CONTACT:	Keith Emerick 01904 601988

SITE NAME: Alum works at Kettleless, Lythe			
DESIGNATION:	Scheduled Monument (No. 29545)	CONDITION:	Generally satisfactory but with significant localised problems
PRINCIPAL VULNERABILITY:	Coastal erosion	TREND:	Declining
OWNERSHIP:	Private	CONTACT:	Keith Emerick 01904 601988

SITE NAME: Round barrow on Brockrigg, 400m east of Brockrigg Farm, Lythe			
DESIGNATION:	Scheduled Monument (No. 32478)	CONDITION:	Generally satisfactory but with significant localised problems
PRINCIPAL VULNERABILITY:	Arable ploughing	TREND:	Declining
OWNERSHIP:	Private	CONTACT:	Keith Emerick 01904 601988

PRIORITY (FOR BUILDINGS)

- A** Immediate risk of further rapid deterioration or loss of fabric; no solution agreed.
- B** Immediate risk of further rapid deterioration or loss of fabric; solution agreed but not yet implemented.
- C** Slow decay; no solution agreed.

- D** Slow decay; solution agreed but not yet implemented.
- E** Under repair or in fair to good repair; but no user identified; or under threat of vacancy with no obvious new user (applicable only to buildings capable of beneficial use).

- F** Repair scheme in progress and (where applicable) end use or user identified; functionally redundant buildings with new use agreed but not yet implemented.

NOTE:
If the priority category has changed since the 2009 register, the previous category is given in brackets.

ABBREVIATIONS

CA	Conservation Area
LB/LBs	Listed Building/s
NP	National Park
RPG	Registered Park and Garden
SM/SMs	Scheduled Monument/s
UA	Unitary Authority
WHS	World Heritage Site

SITE NAME: Round barrow on Cow Hill, 410m south west of Scratch Alley, Lythe			
DESIGNATION:	Scheduled Monument (No. 32477)	CONDITION:	Extensive significant problems i.e. under plough, collapse
PRINCIPAL VULNERABILITY:	Arable clipping	TREND:	Improving
OWNERSHIP:	Private	CONTACT:	Keith Emerick 01904 601988

SITE NAME: Potato Nab round barrow 1020m south west of Penny Holme, Nawton			
DESIGNATION:	Scheduled Monument (No. 32689)	CONDITION:	Generally satisfactory but with significant localised problems
PRINCIPAL VULNERABILITY:	Plant growth	TREND:	Declining
OWNERSHIP:	Private	CONTACT:	Keith Emerick 01904 601988

SITE NAME: Round barrow on Dunsley Moor, 160m west of Skelder Cottage, Newholm cum Dunsley			
DESIGNATION:	Scheduled Monument (No. 32038)	CONDITION:	Generally unsatisfactory with major localised problems
PRINCIPAL VULNERABILITY:	Plant growth	TREND:	Declining
OWNERSHIP:	Private	CONTACT:	Keith Emerick 01904 601988

SITE NAME: Rawcliffe Howe round barrow, Newton			
DESIGNATION:	Scheduled Monument (No. 34412)	CONDITION:	Generally unsatisfactory with major localised problems
PRINCIPAL VULNERABILITY:	Arable ploughing	TREND:	Stable
OWNERSHIP:	Government or Agency	CONTACT:	Keith Emerick 01904 601988

SITE NAME: Round cairn 510m south of Lower Farm, Newton			
DESIGNATION:	Scheduled Monument (No. 34810)	CONDITION:	Generally satisfactory but with significant localised problems
PRINCIPAL VULNERABILITY:	Plant growth	TREND:	Declining
OWNERSHIP:	Other	CONTACT:	Keith Emerick 01904 601988

SITE NAME: Two round cairns 450m south of Lower Farm, Newton			
DESIGNATION:	Scheduled Monument (No. 34809)	CONDITION:	Generally satisfactory but with significant localised problems
PRINCIPAL VULNERABILITY:	Plant growth	TREND:	Declining
OWNERSHIP:	Other	CONTACT:	Keith Emerick 01904 601988

SITE NAME: Newton Mulgrave medieval settlement, Newton Mulgrave			
DESIGNATION:	Scheduled Monument (No. 32071)	CONDITION:	Generally unsatisfactory with major localised problems
PRINCIPAL VULNERABILITY:	Permitted development	TREND:	Declining
OWNERSHIP:	Private	CONTACT:	Keith Emerick 01904 601988

SITE NAME: Round barrow 330m south west of Newton Brow, Newton Mulgrave			
DESIGNATION:	Scheduled Monument (No. 32491)	CONDITION:	Generally unsatisfactory with major localised problems
PRINCIPAL VULNERABILITY:	Arable ploughing	TREND:	Declining
OWNERSHIP:	Private	CONTACT:	Keith Emerick 01904 601988

PRIORITY (FOR BUILDINGS)

- A** Immediate risk of further rapid deterioration or loss of fabric; no solution agreed.
- B** Immediate risk of further rapid deterioration or loss of fabric; solution agreed but not yet implemented.
- C** Slow decay; no solution agreed.

- D** Slow decay; solution agreed but not yet implemented.
- E** Under repair or in fair to good repair; but no user identified; or under threat of vacancy with no obvious new user (applicable only to buildings capable of beneficial use).

- F** Repair scheme in progress and (where applicable) end use or user identified; functionally redundant buildings with new use agreed but not yet implemented.

NOTE:
If the priority category has changed since the 2009 register, the previous category is given in brackets.

ABBREVIATIONS

CA	Conservation Area
LB/LBs	Listed Building/s
NP	National Park
RPG	Registered Park and Garden
SM/SMs	Scheduled Monument/s
UA	Unitary Authority
WHS	World Heritage Site

SITE NAME: Round barrow 350m south of Long Plain Farm, Old Byland and Scawton			
DESIGNATION:	Scheduled Monument (No. 25583)	CONDITION:	Extensive significant problems i.e. under plough, collapse
PRINCIPAL VULNERABILITY:	Arable ploughing	TREND:	Declining
OWNERSHIP:	Private	CONTACT:	Keith Emerick 01904 601988

SITE NAME: Round barrow on Scawton Moor, 620m north west of High Lodge, Old Byland and Scawton			
DESIGNATION:	Scheduled Monument (No. 32679)	CONDITION:	Extensive significant problems i.e. under plough, collapse
PRINCIPAL VULNERABILITY:	Arable ploughing	TREND:	Declining
OWNERSHIP:	Private	CONTACT:	Keith Emerick 01904 601988

SITE NAME: Round barrow 200m north east of Priests' Spar Quarry, Osmotherley			
DESIGNATION:	Scheduled Monument (No. 25538)	CONDITION:	Generally satisfactory but with significant localised problems
PRINCIPAL VULNERABILITY:	Plant growth	TREND:	Declining
OWNERSHIP:	Private	CONTACT:	Keith Emerick 01904 601988

SITE NAME: Four round barrows 875m north west of High Blansby, Pickering			
DESIGNATION:	Scheduled Monument (No. 35465)	CONDITION:	Generally satisfactory but with significant localised problems
PRINCIPAL VULNERABILITY:	Arable clipping	TREND:	Declining
OWNERSHIP:	Other	CONTACT:	Keith Emerick 01904 601988

SITE NAME: Round barrow 440m north of Blansby Park Farm, Pickering			
DESIGNATION:	Scheduled Monument (No. 35464)	CONDITION:	Generally satisfactory but with significant localised problems
PRINCIPAL VULNERABILITY:	Arable clipping	TREND:	Declining
OWNERSHIP:	Other	CONTACT:	Keith Emerick 01904 601988

SITE NAME: Two round barrows 400m south west of West Farm, Pickering			
DESIGNATION:	Scheduled Monument (No. 35468)	CONDITION:	Extensive significant problems i.e. under plough, collapse
PRINCIPAL VULNERABILITY:	Arable ploughing	TREND:	Declining
OWNERSHIP:	Other	CONTACT:	Keith Emerick 01904 601988

SITE NAME: Two sections of Roman road on Flamborough Rigg, Pickering			
DESIGNATION:	Scheduled Monument (No. NY784)	CONDITION:	Unknown
PRINCIPAL VULNERABILITY:	Forestry	TREND:	Unknown
OWNERSHIP:	Private	CONTACT:	Keith Emerick 01904 601988

SITE NAME: Cairn cemetery north east of Birk Nab Farm, Pockley			
DESIGNATION:	Scheduled Monument (No. NY914)	CONDITION:	Generally satisfactory but with significant localised problems
PRINCIPAL VULNERABILITY:	Plant growth	TREND:	Declining
OWNERSHIP:	Private	CONTACT:	Keith Emerick 01904 601988

PRIORITY (FOR BUILDINGS)

- A** Immediate risk of further rapid deterioration or loss of fabric; no solution agreed.
- B** Immediate risk of further rapid deterioration or loss of fabric; solution agreed but not yet implemented.
- C** Slow decay; no solution agreed.

- D** Slow decay; solution agreed but not yet implemented.
- E** Under repair or in fair to good repair; but no user identified; or under threat of vacancy with no obvious new user (applicable only to buildings capable of beneficial use).

- F** Repair scheme in progress and (where applicable) end use or user identified; functionally redundant buildings with new use agreed but not yet implemented.

NOTE:
If the priority category has changed since the 2009 register, the previous category is given in brackets.

ABBREVIATIONS

CA	Conservation Area
LB/LBs	Listed Building/s
NP	National Park
RPG	Registered Park and Garden
SM/SMs	Scheduled Monument/s
UA	Unitary Authority
WHS	World Heritage Site

SITE NAME:	Linear boundary earthwork 370m east of Oscar Park Farm, Rievaulx		
DESIGNATION:	Scheduled Monument (No. 32687)	CONDITION:	Generally satisfactory but with significant localised problems
PRINCIPAL VULNERABILITY:	Plant growth	TREND:	Declining
OWNERSHIP:	Private	CONTACT:	Keith Emerick 01904 601988

SITE NAME:	Round barrow 920m south west of Silpho Brow Farm, Silpho		
DESIGNATION:	Scheduled Monument (No. 34557)	CONDITION:	Extensive significant problems i.e. under plough, collapse
PRINCIPAL VULNERABILITY:	Arable ploughing	TREND:	Declining
OWNERSHIP:	Private	CONTACT:	Keith Emerick 01904 601988

SITE NAME:	The Thieves' Dikes: prehistoric linear boundaries and associated features, Silpho		
DESIGNATION:	Scheduled Monument (No. 34558)	CONDITION:	Generally satisfactory but with significant localised problems
PRINCIPAL VULNERABILITY:	Arable clipping	TREND:	Declining
OWNERSHIP:	Government or Agency	CONTACT:	Keith Emerick 01904 601988

SITE NAME:	Prehistoric linear boundary and associated features including a medieval monastic grange, north, east and south east of Moorsome Farm, Snainton		
DESIGNATION:	Scheduled Monument (No. 35445)	CONDITION:	Generally satisfactory but with significant localised problems
PRINCIPAL VULNERABILITY:	Arable clipping	TREND:	Declining
OWNERSHIP:	Private	CONTACT:	Keith Emerick 01904 601988

SITE NAME:	Round barrow 740m east of Broad Head Farm, Snainton		
DESIGNATION:	Scheduled Monument (No. 34612)	CONDITION:	Generally satisfactory but with significant localised problems
PRINCIPAL VULNERABILITY:	Plant growth	TREND:	Declining
OWNERSHIP:	Government or Agency	CONTACT:	Keith Emerick 01904 601988

SITE NAME:	Round barrow 780m east of Broad Head Farm, Snainton		
DESIGNATION:	Scheduled Monument (No. 34613)	CONDITION:	Generally satisfactory but with significant localised problems
PRINCIPAL VULNERABILITY:	Plant growth	TREND:	Improving
OWNERSHIP:	Government or Agency	CONTACT:	Keith Emerick 01904 601988

SITE NAME:	Linear dyke known as Double Dikes, in Waterloo Plantation, Sproxton		
DESIGNATION:	Scheduled Monument (No. 32675)	CONDITION:	Generally unsatisfactory with major localised problems
PRINCIPAL VULNERABILITY:	Plant growth	TREND:	Declining
OWNERSHIP:	Private	CONTACT:	Keith Emerick 01904 601988

SITE NAME:	Pry Rigg round barrows, Sproxton		
DESIGNATION:	Scheduled Monument (No. NY885)	CONDITION:	Extensive significant problems i.e. under plough, collapse
PRINCIPAL VULNERABILITY:	Arable ploughing	TREND:	Declining
OWNERSHIP:	Private	CONTACT:	Keith Emerick 01904 601988

PRIORITY (FOR BUILDINGS)

- A** Immediate risk of further rapid deterioration or loss of fabric; no solution agreed.
- B** Immediate risk of further rapid deterioration or loss of fabric; solution agreed but not yet implemented.
- C** Slow decay; no solution agreed.

- D** Slow decay; solution agreed but not yet implemented.
- E** Under repair or in fair to good repair; but no user identified; or under threat of vacancy with no obvious new user (applicable only to buildings capable of beneficial use).

- F** Repair scheme in progress and (where applicable) end use or user identified; functionally redundant buildings with new use agreed but not yet implemented.

NOTE:
If the priority category has changed since the 2009 register, the previous category is given in brackets.

ABBREVIATIONS

CA	Conservation Area
LB/LBs	Listed Building/s
NP	National Park
RPG	Registered Park and Garden
SM/SMs	Scheduled Monument/s
UA	Unitary Authority
WHS	World Heritage Site

SITE NAME: Round barrow 100m north of Church Road Farm, Stainton Dale			
DESIGNATION:	Scheduled Monument (No. 34804)	CONDITION:	Generally unsatisfactory with major localised problems
PRINCIPAL VULNERABILITY:	Arable ploughing	TREND:	Declining
OWNERSHIP:	Private	CONTACT:	Keith Emerick 01904 601988

SITE NAME: Round barrow 370m south east of Rudda Cottages, Stainton Dale			
DESIGNATION:	Scheduled Monument (No. 34415)	CONDITION:	Generally satisfactory but with significant localised problems
PRINCIPAL VULNERABILITY:	Arable ploughing	TREND:	Declining
OWNERSHIP:	Private	CONTACT:	Keith Emerick 01904 601988

SITE NAME: Round barrow 450m north west of Garbutt Farm, Sutton-under-Whitestonecliffe			
DESIGNATION:	Scheduled Monument (No. 25563)	CONDITION:	Generally satisfactory but with significant localised problems
PRINCIPAL VULNERABILITY:	Arable clipping	TREND:	Stable
OWNERSHIP:	Private	CONTACT:	Keith Emerick 01904 601988

SITE NAME: Round barrow 600m north west of Garbutt Farm, Sutton-under-Whitestonecliffe			
DESIGNATION:	Scheduled Monument (No. 25590)	CONDITION:	Extensive significant problems i.e. under plough, collapse
PRINCIPAL VULNERABILITY:	Arable ploughing	TREND:	Declining
OWNERSHIP:	Private	CONTACT:	Keith Emerick 01904 601988

SITE NAME: Rabbit type 570m south east of Pexton Moor Farm, Thornton le Dale			
DESIGNATION:	Scheduled Monument (No. 34603)	CONDITION:	Generally satisfactory but with significant localised problems
PRINCIPAL VULNERABILITY:	Plant growth	TREND:	Stable
OWNERSHIP:	Government or Agency	CONTACT:	Keith Emerick 01904 601988

SITE NAME: Round barrow 460m north west of the Adder Stone, Thornton le Dale			
DESIGNATION:	Scheduled Monument (No. 34599)	CONDITION:	Generally satisfactory but with significant localised problems
PRINCIPAL VULNERABILITY:	Plant growth	TREND:	Stable
OWNERSHIP:	Government or Agency	CONTACT:	Keith Emerick 01904 601988

SITE NAME: Round barrow 520m north west of St Hilda's Church, Ellerburn, Thornton le Dale			
DESIGNATION:	Scheduled Monument (No. 35168)	CONDITION:	Extensive significant problems i.e. under plough, collapse
PRINCIPAL VULNERABILITY:	Arable ploughing	TREND:	Declining
OWNERSHIP:	Private	CONTACT:	Keith Emerick 01904 601988

SITE NAME: Round barrow 650m north west of St Hilda's Church, Ellerburn, Thornton le Dale			
DESIGNATION:	Scheduled Monument (No. 35169)	CONDITION:	Extensive significant problems i.e. under plough, collapse
PRINCIPAL VULNERABILITY:	Arable ploughing	TREND:	Declining
OWNERSHIP:	Private	CONTACT:	Keith Emerick 01904 601988

PRIORITY (FOR BUILDINGS)

- A** Immediate risk of further rapid deterioration or loss of fabric; no solution agreed.
- B** Immediate risk of further rapid deterioration or loss of fabric; solution agreed but not yet implemented.
- C** Slow decay; no solution agreed.

- D** Slow decay; solution agreed but not yet implemented.
- E** Under repair or in fair to good repair; but no user identified; or under threat of vacancy with no obvious new user (applicable only to buildings capable of beneficial use).

- F** Repair scheme in progress and (where applicable) end use or user identified; functionally redundant buildings with new use agreed but not yet implemented.

NOTE:
If the priority category has changed since the 2009 register, the previous category is given in brackets.

ABBREVIATIONS

CA	Conservation Area
LB/LBs	Listed Building/s
NP	National Park
RPG	Registered Park and Garden
SM/SMs	Scheduled Monument/s
UA	Unitary Authority
WHS	World Heritage Site

SITE NAME: Two prehistoric linear boundaries with associated features, 680m ESE and 880m NNE of Pexton Moor Farm, Thornton le Dale			
DESIGNATION:	Scheduled Monument (No. 35433)	CONDITION:	Generally satisfactory but with significant localised problems
PRINCIPAL VULNERABILITY:	Plant growth	TREND:	Improving
OWNERSHIP:	Government or Agency	CONTACT:	Keith Emerick 01904 601988
SITE NAME: Two round barrows on Newclose Rigg, 810m north east of High Rigg Farm, Thornton le Dale			
DESIGNATION:	Scheduled Monument (No. 34692)	CONDITION:	Generally satisfactory but with significant localised problems
PRINCIPAL VULNERABILITY:	Plant growth	TREND:	Stable
OWNERSHIP:	Government or Agency	CONTACT:	Keith Emerick 01904 601988
SITE NAME: Warrening enclosure 1.07km east of High Rigg Farm, Thornton le Dale			
DESIGNATION:	Scheduled Monument (No. 34604)	CONDITION:	Generally satisfactory but with significant localised problems
PRINCIPAL VULNERABILITY:	Plant growth	TREND:	Declining
OWNERSHIP:	Government or Agency	CONTACT:	Keith Emerick 01904 601988
SITE NAME: Warrening enclosure 975m north east of High Paper Mill Farm, Thornton le Dale			
DESIGNATION:	Scheduled Monument (No. 34616)	CONDITION:	Generally satisfactory but with significant localised problems
PRINCIPAL VULNERABILITY:	Plant growth	TREND:	Declining
OWNERSHIP:	Government or Agency	CONTACT:	Keith Emerick 01904 601988
SITE NAME: Round barrow on Ugthorpe Moor known as Loose Howe, 130m south west of Day Well House, Ugthorpe			
DESIGNATION:	Scheduled Monument (No. 32483)	CONDITION:	Generally unsatisfactory with major localised problems
PRINCIPAL VULNERABILITY:	Plant growth	TREND:	Declining
OWNERSHIP:	Private	CONTACT:	Keith Emerick 01904 601988
SITE NAME: Prehistoric linear boundary in Craddegrip Wood, 900m north west of High Yedmandale, West Ayton			
DESIGNATION:	Scheduled Monument (No. 33735)	CONDITION:	Generally unsatisfactory with major localised problems
PRINCIPAL VULNERABILITY:	Arable clipping	TREND:	Declining
OWNERSHIP:	Private	CONTACT:	Keith Emerick 01904 601988
SITE NAME: Round barrow on Coverdale Moor, 530m south of North Stile Cottage, West Ayton			
DESIGNATION:	Scheduled Monument (No. 33515)	CONDITION:	Extensive significant problems i.e. under plough, collapse
PRINCIPAL VULNERABILITY:	Arable ploughing	TREND:	Declining
OWNERSHIP:	Private	CONTACT:	Keith Emerick 01904 601988
SITE NAME: Hut circle and adjacent clearance cairn 100m north west of Round Hill, Whorlton			
DESIGNATION:	Scheduled Monument (No. 26909)	CONDITION:	Generally satisfactory but with significant localised problems
PRINCIPAL VULNERABILITY:	Plant growth	TREND:	Declining
OWNERSHIP:	Private	CONTACT:	Keith Emerick 01904 601988

PRIORITY (FOR BUILDINGS)

- A** Immediate risk of further rapid deterioration or loss of fabric; no solution agreed.
- B** Immediate risk of further rapid deterioration or loss of fabric; solution agreed but not yet implemented.
- C** Slow decay; no solution agreed.

- D** Slow decay; solution agreed but not yet implemented.
- E** Under repair or in fair to good repair; but no user identified; or under threat of vacancy with no obvious new user (applicable only to buildings capable of beneficial use).

- F** Repair scheme in progress and (where applicable) end use or user identified; functionally redundant buildings with new use agreed but not yet implemented.

NOTE:
If the priority category has changed since the 2009 register, the previous category is given in brackets.

ABBREVIATIONS

CA	Conservation Area
LB/LBs	Listed Building/s
NP	National Park
RPG	Registered Park and Garden
SM/SMs	Scheduled Monument/s
UA	Unitary Authority
WHS	World Heritage Site

SITE NAME:	Round barrow 100m NNW of Round Hill, Whorlton		
DESIGNATION:	Scheduled Monument (No. 26910)	CONDITION:	Generally satisfactory but with significant localised problems
PRINCIPAL VULNERABILITY:	Plant growth	TREND:	Declining
OWNERSHIP:	Private	CONTACT:	Keith Emerick 01904 601988

SITE NAME:	Round barrow 110m south west of Round Hill, Whorlton		
DESIGNATION:	Scheduled Monument (No. 26908)	CONDITION:	Generally satisfactory but with significant localised problems
PRINCIPAL VULNERABILITY:	Plant growth	TREND:	Declining
OWNERSHIP:	Private	CONTACT:	Keith Emerick 01904 601988

SITE NAME:	Round barrow 200m north west of Scarth Nick, Whorlton		
DESIGNATION:	Scheduled Monument (No. 25531)	CONDITION:	Generally satisfactory but with significant localised problems
PRINCIPAL VULNERABILITY:	Plant growth	TREND:	Declining
OWNERSHIP:	Private	CONTACT:	Keith Emerick 01904 601988

SITE NAME:	Round barrow 250m west of Red Way Head, Whorlton		
DESIGNATION:	Scheduled Monument (No. 25537)	CONDITION:	Generally satisfactory but with significant localised problems
PRINCIPAL VULNERABILITY:	Plant growth	TREND:	Declining
OWNERSHIP:	Private	CONTACT:	Keith Emerick 01904 601988

SITE NAME:	Round barrow 350m north west of Red Way Head, Whorlton		
DESIGNATION:	Scheduled Monument (No. 26912)	CONDITION:	Generally satisfactory but with significant localised problems
PRINCIPAL VULNERABILITY:	Plant growth	TREND:	Declining
OWNERSHIP:	Private	CONTACT:	Keith Emerick 01904 601988

SITE NAME:	Round barrow 500m west of Red Way Head, Whorlton		
DESIGNATION:	Scheduled Monument (No. 26911)	CONDITION:	Generally satisfactory but with significant localised problems
PRINCIPAL VULNERABILITY:	Plant growth	TREND:	Declining
OWNERSHIP:	Private	CONTACT:	Keith Emerick 01904 601988

SITE NAME:	Round barrow at northern edge of Snotterdale Plantation, Whorlton		
DESIGNATION:	Scheduled Monument (No. 26920)	CONDITION:	Generally satisfactory but with significant localised problems
PRINCIPAL VULNERABILITY:	Plant growth	TREND:	Stable
OWNERSHIP:	Private	CONTACT:	Keith Emerick 01904 601988

SITE NAME:	Two round barrows 275m south of Scarth Wood, Whorlton		
DESIGNATION:	Scheduled Monument (No. 25532)	CONDITION:	Generally satisfactory but with significant localised problems
PRINCIPAL VULNERABILITY:	Plant growth	TREND:	Declining
OWNERSHIP:	Private	CONTACT:	Keith Emerick 01904 601988

PRIORITY (FOR BUILDINGS)

- A** Immediate risk of further rapid deterioration or loss of fabric; no solution agreed.
- B** Immediate risk of further rapid deterioration or loss of fabric; solution agreed but not yet implemented.
- C** Slow decay; no solution agreed.

- D** Slow decay; solution agreed but not yet implemented.
- E** Under repair or in fair to good repair; but no user identified; or under threat of vacancy with no obvious new user (applicable only to buildings capable of beneficial use).

- F** Repair scheme in progress and (where applicable) end use or user identified; functionally redundant buildings with new use agreed but not yet implemented.

NOTE:
If the priority category has changed since the 2009 register, the previous category is given in brackets.

ABBREVIATIONS


CA	Conservation Area
LB/LBs	Listed Building/s
NP	National Park
RPG	Registered Park and Garden
SM/SMs	Scheduled Monument/s
UA	Unitary Authority
WHS	World Heritage Site

SITE NAME:	Round barrow at North Moor, 120m south east of Forest Lodge, Wykeham		
DESIGNATION:	Scheduled Monument (No. 32497)	CONDITION:	Extensive significant problems i.e. under plough, collapse
PRINCIPAL VULNERABILITY:	Arable ploughing	TREND:	Declining
OWNERSHIP:	Private	CONTACT:	Keith Emerick 01904 601988

SITE NAME:	Round barrow in Wykeham Forest, 550m south east of the Three Tremblers, Wykeham		
DESIGNATION:	Scheduled Monument (No. 32507)	CONDITION:	Generally satisfactory but with significant localised problems
PRINCIPAL VULNERABILITY:	Plant growth	TREND:	Improving
OWNERSHIP:	Private	CONTACT:	Keith Emerick 01904 601988

SITE NAME:	Round barrow on East Moor, 640m north of East Moor Farm, Wykeham		
DESIGNATION:	Scheduled Monument (No. 34170)	CONDITION:	Extensive significant problems i.e. under plough, collapse
PRINCIPAL VULNERABILITY:	Arable ploughing	TREND:	Declining
OWNERSHIP:	Private	CONTACT:	Keith Emerick 01904 601988


RICHMONDSHIRE



SITE NAME:	Courthouse to east of Colburn Hall, Colburn Hall, Colburn	A medieval courthouse built circa 1300, of rubble stone with sandstone dressings under a pantile roof. Now empty, although latterly used as a barn. The roof covering is in poor condition and work is required to the stonework. The owner is considering options for repair funding.
DESIGNATION:	Listed Building Grade I	
CONDITION:	Fair	
OCCUPANCY:	Not applicable	
PRIORITY:	E (D)	
OWNERSHIP:	Private	Contact: Neil Redfern 01904 601897



SITE NAME:	The Old Gatehouse, Jervaulx Park, East Witton Out Parish	The house and gardens known as the Old Gatehouse is probably re-used medieval masonry (probably in the C19) on medieval foundations. Part of the building is occupied and being repaired but the western end is ruinous and in need of repair.
DESIGNATION:	Listed Building Grade I, SM	
CONDITION:	Very bad	
OCCUPANCY:	Part occupied	
PRIORITY:	C (C)	
OWNERSHIP:	Private	Contact: Neil Redfern 01904 601897



SITE NAME:	Ravensworth Castle and park wall, The Green, Ravensworth	Late C14, small roofless keep/gate tower and ruins of ancillary buildings together with impressive water defences later adapted to form water gardens. Much repointing and consolidation needed to all parts of the building. Significant parts of the standing remains, including the gate tower, are now at risk. A detailed recording of the standing fabric has been completed.
DESIGNATION:	Listed Building Grade I, SM, CA	
CONDITION:	Poor	
OCCUPANCY:	Not applicable	
PRIORITY:	A (A)	
OWNERSHIP:	Private	Contact: Neil Redfern 01904 601897



SITE NAME:	Cobscar Lead smelt mill, Redmire	The monument includes the standing, earthwork and buried remains of an ore hearth lead smelt mill, fuel store, and associated buildings, with the remains of a flue system leading to an intact chimney. Natural England taking forward repair programme.
DESIGNATION:	Scheduled Monument	
CONDITION:	Poor	
OCCUPANCY:	Not applicable	
PRIORITY:	E (C)	
OWNERSHIP:	Private	Contact: Neil Redfern 01904 601897

PRIORITY (FOR BUILDINGS)

- A** Immediate risk of further rapid deterioration or loss of fabric; no solution agreed.
- B** Immediate risk of further rapid deterioration or loss of fabric; solution agreed but not yet implemented.
- C** Slow decay; no solution agreed.




- D** Slow decay; solution agreed but not yet implemented.
- E** Under repair or in fair to good repair; but no user identified; or under threat of vacancy with no obvious new user (applicable only to buildings capable of beneficial use).

- F** Repair scheme in progress and (where applicable) end use or user identified; functionally redundant buildings with new use agreed but not yet implemented.

NOTE:
If the priority category has changed since the 2009 register, the previous category is given in brackets.

ABBREVIATIONS

CA	Conservation Area
LB/LBs	Listed Building/s
NP	National Park
RPG	Registered Park and Garden
SM/SMs	Scheduled Monument/s
UA	Unitary Authority
WHS	World Heritage Site

	SITE NAME:	Old Grandstand, Richmond	A rare example of an C18 racecourse grandstand. The racecourse was closed in the late C19 and the Grandstand became derelict. It was partially demolished c1960. Ruins cleared and stonework sorted c1995. A conservation plan for the building has been completed with the support of English Heritage. The Racecourse is now a conservation area.
	DESIGNATION:	Listed Building Grade II*, CA	
	CONDITION:	Poor	
	OCCUPANCY:	Not applicable	
	PRIORITY:	C (C)	
OWNERSHIP:	Company	Contact: Neil Redfern 01904 601897	
	SITE NAME:	St Martins Priory Ruins, A6136, St Martins	The ruins of a small medieval monastic house, of C12 (possibly earlier) and C15. Part of a church, small gate tower and the ruined walls of other buildings also remain. Extensive consolidation and repointing work is required.
	DESIGNATION:	Listed Building Grade I, SM, CA	
	CONDITION:	Poor	
	OCCUPANCY:	Not applicable	
	PRIORITY:	A (A)	
OWNERSHIP:	Private	Contact: Neil Redfern 01904 601897	
	SITE NAME:	Keld Heads lead smeltpill and mine complex, Preston-under-Scar, Wensley	The mine complex displays a wide range of features associated with lead exploitation and processing. The site has been mined since the C12 but the present complex dates from C18 and C19. Scrub clearance was undertaken by North Yorkshire County Council volunteers in 2005 to assist with the preparation of survey documents.
	DESIGNATION:	Scheduled Monument	
	CONDITION:	Poor	
	OCCUPANCY:	Not applicable	
	PRIORITY:	D (C)	
OWNERSHIP:	Private	Contact: Neil Redfern 01904 601897	

SITE NAME:	Section of Scots Dyke linear boundary 600m south east of Park House, Aldbrough		
DESIGNATION:	Scheduled Monument (No. 26953)	CONDITION:	Generally unsatisfactory with major localised problems
PRINCIPAL VULNERABILITY:	Arable clipping	TREND:	Declining
OWNERSHIP:	Private	CONTACT:	Keith Emerick 01904 601988

SITE NAME:	Stanwick Late Iron Age oppidum, Iron Age and medieval settlement, early Christian church and sculpture and post-medieval emparkment, Aldbrough		
DESIGNATION:	Scheduled Monument (No. 26950)	CONDITION:	Generally satisfactory but with significant localised problems
PRINCIPAL VULNERABILITY:	Arable clipping	TREND:	Declining
OWNERSHIP:	Private	CONTACT:	Keith Emerick 01904 601988

SITE NAME:	Section of Scots Dyke linear boundary 150m ENE of Olliver, Aske		
DESIGNATION:	Scheduled Monument (No. 28207)	CONDITION:	Generally satisfactory but with significant localised problems
PRINCIPAL VULNERABILITY:	Arable clipping	TREND:	Declining
OWNERSHIP:	Private	CONTACT:	Keith Emerick 01904 601988

SITE NAME:	Cataractonium Roman forts and town, Brompton-on-Swale		
DESIGNATION:	Scheduled Monument (No. 34733)	CONDITION:	Generally satisfactory but with significant localised problems
PRINCIPAL VULNERABILITY:	Extensive vehicle damage/erosion	TREND:	Declining
OWNERSHIP:	Private	CONTACT:	Keith Emerick 01904 601988

PRIORITY (FOR BUILDINGS)

- A** Immediate risk of further rapid deterioration or loss of fabric; no solution agreed.
- B** Immediate risk of further rapid deterioration or loss of fabric; solution agreed but not yet implemented.
- C** Slow decay; no solution agreed.

- D** Slow decay; solution agreed but not yet implemented.
- E** Under repair or in fair to good repair; but no user identified; or under threat of vacancy with no obvious new user (applicable only to buildings capable of beneficial use).

- F** Repair scheme in progress and (where applicable) end use or user identified; functionally redundant buildings with new use agreed but not yet implemented.

NOTE:
If the priority category has changed since the 2009 register, the previous category is given in brackets.

ABBREVIATIONS

CA	Conservation Area
LB/LBs	Listed Building/s
NP	National Park
RPG	Registered Park and Garden
SM/SMs	Scheduled Monument/s
UA	Unitary Authority
WHS	World Heritage Site

SITE NAME:		St Giles medieval hospital, post-medieval farmstead and Iron Age occupation site immediately north of St Giles Farm, Brough with St Giles	
DESIGNATION:	Scheduled Monument (No. 34735)	CONDITION:	Generally satisfactory but with significant localised problems
PRINCIPAL VULNERABILITY:	Extensive natural erosion	TREND:	Declining
OWNERSHIP:	Private	CONTACT:	Keith Emerick 01904 601988
SITE NAME:		Medieval settlement of Dalton upon Tees and associated field system, Dalton-on-Tees	
DESIGNATION:	Scheduled Monument (No. 31367)	CONDITION:	Generally satisfactory but with significant localised problems
PRINCIPAL VULNERABILITY:	Permitted development	TREND:	Stable
OWNERSHIP:	Private	CONTACT:	Keith Emerick 01904 601988
SITE NAME:		Section of Scots Dyke linear boundary and portion of field system 100m east of Whitefields Farm, Easby	
DESIGNATION:	Scheduled Monument (No. 26957)	CONDITION:	Generally satisfactory but with significant localised problems
PRINCIPAL VULNERABILITY:	Permitted development	TREND:	Improving
OWNERSHIP:	Private	CONTACT:	Keith Emerick 01904 601988
SITE NAME:		Roman fort and prehistoric enclosed settlement 400m west of Carkin Moor Farm, East Layton	
DESIGNATION:	Scheduled Monument (No. 28289)	CONDITION:	Extensive significant problems i.e. under plough, collapse
PRINCIPAL VULNERABILITY:	Arable ploughing	TREND:	Declining
OWNERSHIP:	Private	CONTACT:	Keith Emerick 01904 601988
SITE NAME:		Two moated sites, the site of a dovecote and further associated features 120m north west and 180m north of The Old Hall, East Layton	
DESIGNATION:	Scheduled Monument (No. 35479)	CONDITION:	Generally satisfactory but with significant localised problems
PRINCIPAL VULNERABILITY:	Drainage/dewatering	TREND:	Stable
OWNERSHIP:	Private	CONTACT:	Keith Emerick 01904 601988
SITE NAME:		Medieval village of Hunton and field system, Hunton	
DESIGNATION:	Scheduled Monument (No. 29534)	CONDITION:	Generally satisfactory but with significant localised problems
PRINCIPAL VULNERABILITY:	Permitted development	TREND:	Declining
OWNERSHIP:	Private	CONTACT:	Keith Emerick 01904 601988
SITE NAME:		Section of Scots Dike linear boundary north west of High Merrybent, Melsonby	
DESIGNATION:	Scheduled Monument (No. 28254)	CONDITION:	Extensive significant problems i.e. under plough, collapse
PRINCIPAL VULNERABILITY:	Arable ploughing	TREND:	Declining
OWNERSHIP:	Private	CONTACT:	Keith Emerick 01904 601988
SITE NAME:		Section of Scots Dyke linear boundary east of Langdale Rush, Melsonby	
DESIGNATION:	Scheduled Monument (No. 26948)	CONDITION:	Generally satisfactory but with significant localised problems
PRINCIPAL VULNERABILITY:	Scrub / tree growth	TREND:	Stable
OWNERSHIP:	Private	CONTACT:	Keith Emerick 01904 601988

PRIORITY (FOR BUILDINGS)

- A** Immediate risk of further rapid deterioration or loss of fabric; no solution agreed.
- B** Immediate risk of further rapid deterioration or loss of fabric; solution agreed but not yet implemented.
- C** Slow decay; no solution agreed.

- D** Slow decay; solution agreed but not yet implemented.
- E** Under repair or in fair to good repair; but no user identified; or under threat of vacancy with no obvious new user (applicable only to buildings capable of beneficial use).

- F** Repair scheme in progress and (where applicable) end use or user identified; functionally redundant buildings with new use agreed but not yet implemented.

NOTE:
If the priority category has changed since the 2009 register, the previous category is given in brackets.

ABBREVIATIONS


CA	Conservation Area
LB/LBs	Listed Building/s
NP	National Park
RPG	Registered Park and Garden
SM/SMs	Scheduled Monument/s
UA	Unitary Authority
WHS	World Heritage Site

SITE NAME:	William's Hill, Middleham		
DESIGNATION:	Scheduled Monument (No. NY97)	CONDITION:	Generally satisfactory but with significant localised problems
PRINCIPAL VULNERABILITY:	Extensive stock erosion	TREND:	Improving
OWNERSHIP:	Private	CONTACT:	Keith Emerick 01904 601988

SITE NAME:	Section of the Scots Dyke linear boundary 225m south of St Martin's Priory, St Martin's		
DESIGNATION:	Scheduled Monument (No. 29543)	CONDITION:	Generally satisfactory but with significant localised problems
PRINCIPAL VULNERABILITY:	Dumping	TREND:	Declining
OWNERSHIP:	Local Authority	CONTACT:	Keith Emerick 01904 601988

SITE NAME:	Roman fort at Wensley, Wensley		
DESIGNATION:	Scheduled Monument (No. 24561)	CONDITION:	Extensive significant problems i.e. under plough, collapse
PRINCIPAL VULNERABILITY:	Arable ploughing	TREND:	Declining
OWNERSHIP:	Private	CONTACT:	Keith Emerick 01904 601988

RYEDALE



SITE NAME:	Lime Kilns, A170, Allerston
DESIGNATION:	Listed Building Grade II, SM, CA
CONDITION:	Poor
OCCUPANCY:	Not applicable
PRIORITY:	D (D)
OWNERSHIP:	Private

Bank of four lime kilns circa 1800. For Sir George Osbaldeston. Situated in woodland. These are in a poor state of repair. Some parts are starting to collapse. Section 17 Management Agreement works to remove damaging trees completed.

Contact: Neil Redfern 01904 601897



SITE NAME:	Yedingham Priory, Ebberston and Yedingham
DESIGNATION:	Listed Building Grade II*, SM
CONDITION:	Poor
OCCUPANCY:	Part occupied
PRIORITY:	C (C)
OWNERSHIP:	Private

Priory, C12-C13. Little standing structure survives except for part of the precinct wall and part of the refectory, which has been incorporated into a cottage and barn. The masonry is cracking and bulging in places.


Contact: Neil Redfern 01904 601897



SITE NAME:	Wall of cascade approximately 100 metres north of Ebberston Hall, A170, Ebberston and Yedingham
DESIGNATION:	Listed Building Grade II*, RPG II*
CONDITION:	Poor
OCCUPANCY:	Not applicable
PRIORITY:	C (C)
OWNERSHIP:	Private

Stepped cascade within a water garden of circa 1718, situated in the narrow valley of Kirk Dale approximately 50m to the north of the Hall by Colen Campbell. Forms the lowest cascade of the two in the water garden. Recently cleared of vegetation but the stonework is in need of repair.

Contact: Neil Redfern 01904 601897



SITE NAME:	Wall of cascade approximately 50 metres north of Ebberston Hall, A170, Ebberston and Yedingham
DESIGNATION:	Listed Building Grade II*, RPG II*
CONDITION:	Poor
OCCUPANCY:	Not applicable
PRIORITY:	C (C)
OWNERSHIP:	Private

Stepped cascade within a water garden of circa 1718, situated in the narrow valley of Kirk Dale c50m to the north of the Hall by Colen Campbell. Forms the upper cascade of the two in the water garden. In need of consolidation and restoration.

Contact: Neil Redfern 01904 601897

PRIORITY (FOR BUILDINGS)

- A** Immediate risk of further rapid deterioration or loss of fabric; no solution agreed.
- B** Immediate risk of further rapid deterioration or loss of fabric; solution agreed but not yet implemented.
- C** Slow decay; no solution agreed.







- D** Slow decay; solution agreed but not yet implemented.
- E** Under repair or in fair to good repair; but no user identified; or under threat of vacancy with no obvious new user (applicable only to buildings capable of beneficial use).

- F** Repair scheme in progress and (where applicable) end use or user identified; functionally redundant buildings with new use agreed but not yet implemented.

NOTE:
If the priority category has changed since the 2009 register, the previous category is given in brackets.

ABBREVIATIONS

CA	Conservation Area
LB/LBs	Listed Building/s
NP	National Park
RPG	Registered Park and Garden
SM/SMs	Scheduled Monument/s
UA	Unitary Authority
WHS	World Heritage Site

	<p>SITE NAME: The Stray, Castle Howard, Henderskelfe</p> <p>DESIGNATION: Listed Building Grade I</p> <p>CONDITION: Very bad</p> <p>OCCUPANCY: Not applicable</p> <p>PRIORITY: D (A)</p> <p>OWNERSHIP: Private</p>	<p>Castellated walls, 4 metres high, with square and round interval towers stretching for one mile to either side of the main drive, immediately south of the pyramid gate. Built to the designs of Sir John Vanbrugh c1723 as a landscape feature. With English Heritage support and advice the Estate has secured Natural England grant of £1million to help fund repairs.</p> <p>Contact: Hilary Roome 01904 601984</p>
	<p>SITE NAME: The Mausoleum and bastion wall with gates and railings, Kirk Hill, Castle Howard Estate, Henderskelfe</p> <p>DESIGNATION: Listed Building Grade I</p> <p>CONDITION: Poor</p> <p>OCCUPANCY: Not applicable</p> <p>PRIORITY: C (C)</p> <p>OWNERSHIP: Private</p>	<p>Mausoleum by Hawksmoor; 1729-42, modelled on the tomb of Metella. Situated on a bluff c1.2km E of the mansion and visible from the Temple Terrace and the Temple of the Four Winds (1724-28 by Vanbrugh), both SE of the mansion. The columns were repaired with a grant in the 1980s. The entablature and bastions continue to decay. Much of the damage is due to rusting cramps. The staircase balustrade is collapsing.</p> <p>Contact: Neil Redfern 01904 601897</p>
	<p>SITE NAME: The Pyramid, St Annes Hill, Castle Howard Estate, Henderskelfe</p> <p>DESIGNATION: Listed Building Grade I</p> <p>CONDITION: Poor</p> <p>OCCUPANCY: Not applicable</p> <p>PRIORITY: C (C)</p> <p>OWNERSHIP: Private</p>	<p>Commemorative monument of 1728 by Hawksmoor; situated on a knoll and dominating views to the south from the Broad Walk and South Parterre. Decaying stone pyramid suffering from cramp damage. Five of the eight piers at the corners have been repaired with the support of grant. Set in late C17/early C18 park, one of the most historically significant landscapes in the country.</p> <p>Contact: Neil Redfern 01904 601897</p>
	<p>SITE NAME: Walls to walled garden with gates and corner piers, Castle Howard Estate, Henderskelfe</p> <p>DESIGNATION: Listed Building Grade I</p> <p>CONDITION: Very bad</p> <p>OCCUPANCY: Not applicable</p> <p>PRIORITY: C (C)</p> <p>OWNERSHIP: Private</p>	<p>Walls to the walled garden, early C18 by Sir John Vanburgh. The brick walls are in fair condition but the limestone piers are decaying and destabilising, partly collapsed due to lack of maintenance and repair.</p> <p>Contact: Neil Redfern 01904 601897</p>
	<p>SITE NAME: Screen wall, north west of Malton Lodge, Old Maltongate, Malton</p> <p>DESIGNATION: Listed Building Grade II*, CA</p> <p>CONDITION: Very bad</p> <p>OCCUPANCY: Not applicable</p> <p>PRIORITY: A (A)</p> <p>OWNERSHIP: Private</p>	<p>Courtyard wall circa 1604 of 'An extraordinary relic of a great Prodigy house of considerable national importance' (list description). Very heavily decayed and potentially unstable.</p> <p>Contact: Neil Redfern 01904 601897</p>
	<p>SITE NAME: St Leonard's Church and cross base adjacent to St Mary's Church, Sand Hutton</p> <p>DESIGNATION: Listed Building Grade II, SM</p> <p>CONDITION: Very bad</p> <p>OCCUPANCY: Not applicable</p> <p>PRIORITY: F (F)</p> <p>OWNERSHIP: Religious organisation</p>	<p>Ruined chapel to rear of existing church. Standing and buried remains of a C12 church and base of associated medieval cross. Project development work commenced June 2010.</p> <p>Contact: Keith Emerick 01904 601988</p>

PRIORITY (FOR BUILDINGS)

- A** Immediate risk of further rapid deterioration or loss of fabric; no solution agreed.
- B** Immediate risk of further rapid deterioration or loss of fabric; solution agreed but not yet implemented.
- C** Slow decay; no solution agreed.

- D** Slow decay; solution agreed but not yet implemented.
- E** Under repair or in fair to good repair; but no user identified; or under threat of vacancy with no obvious new user (applicable only to buildings capable of beneficial use).

- F** Repair scheme in progress and (where applicable) end use or user identified; functionally redundant buildings with new use agreed but not yet implemented.

NOTE:
If the priority category has changed since the 2009 register, the previous category is given in brackets.

ABBREVIATIONS

CA	Conservation Area
LB/LBs	Listed Building/s
NP	National Park
RPG	Registered Park and Garden
SM/SMs	Scheduled Monument/s
UA	Unitary Authority
WHS	World Heritage Site



SITE NAME:	Sheriff Hutton Castle, Main Street, Sheriff Hutton
DESIGNATION:	Listed Building Grade II*, SM, CA
CONDITION:	Poor
OCCUPANCY:	Not applicable
PRIORITY:	C (C)
OWNERSHIP:	Private

Ruinous castle begun in 1382 by John, Lord Neville, with C15 gatehouse inserted. Vulnerable to weathering. A condition survey was funded by English Heritage and Phase I repairs, also funded by English Heritage are complete. Emergency works to south west tower nearing completion.

Contact: Keith Emerick 01904 601988



SITE NAME:	Slingsby Castle, Slingsby
DESIGNATION:	Listed Building Grade II, SM
CONDITION:	Very bad
OCCUPANCY:	Not applicable
PRIORITY:	C (C)
OWNERSHIP:	Private

C16 Great House built on the site of a medieval castle. Ruinous but surviving up to the eaves in height. In need of urgent consolidation; site is deteriorating as a result of natural erosion and some vandalism.

Contact: Neil Redfern 01904 601897

SITE NAME:	Acklam Wold barrow group: a bowl barrow 220m north west of Acklam Wold House, Acklam		
DESIGNATION:	Scheduled Monument (No. 20549)	CONDITION:	Extensive significant problems i.e. under plough, collapse
PRINCIPAL VULNERABILITY:	Arable ploughing	TREND:	Declining
OWNERSHIP:	Private	CONTACT:	Keith Emerick 01904 601988

SITE NAME:	Acklam Wold barrow group: a bowl barrow 300m north west of Acklam Wold House, Acklam		
DESIGNATION:	Scheduled Monument (No. 20548)	CONDITION:	Extensive significant problems i.e. under plough, collapse
PRINCIPAL VULNERABILITY:	Arable ploughing	TREND:	Declining
OWNERSHIP:	Private	CONTACT:	Keith Emerick 01904 601988

SITE NAME:	Acklam Wold barrow group: a bowl barrow 300m south east of Acklam Wold House, Acklam		
DESIGNATION:	Scheduled Monument (No. 20554)	CONDITION:	Extensive significant problems i.e. under plough, collapse
PRINCIPAL VULNERABILITY:	Arable ploughing	TREND:	Declining
OWNERSHIP:	Private	CONTACT:	Keith Emerick 01904 601988

SITE NAME:	Acklam Wold barrow group: a bowl barrow 300m south west of Acklam Wold House, Acklam		
DESIGNATION:	Scheduled Monument (No. 20552)	CONDITION:	Extensive significant problems i.e. under plough, collapse
PRINCIPAL VULNERABILITY:	Arable ploughing	TREND:	Declining
OWNERSHIP:	Private	CONTACT:	Keith Emerick 01904 601988

SITE NAME:	Acklam Wold barrow group: a bowl barrow 450m south of Acklam Wold House, Acklam		
DESIGNATION:	Scheduled Monument (No. 20556)	CONDITION:	Extensive significant problems i.e. under plough, collapse
PRINCIPAL VULNERABILITY:	Arable ploughing	TREND:	Declining
OWNERSHIP:	Private	CONTACT:	Keith Emerick 01904 601988

SITE NAME:	Acklam Wold barrow group: a bowl barrow 450m south west of Acklam Wold House, Acklam		
DESIGNATION:	Scheduled Monument (No. 20555)	CONDITION:	Extensive significant problems i.e. under plough, collapse
PRINCIPAL VULNERABILITY:	Arable ploughing	TREND:	Declining
OWNERSHIP:	Private	CONTACT:	Keith Emerick 01904 601988

PRIORITY (FOR BUILDINGS)

- A** Immediate risk of further rapid deterioration or loss of fabric; no solution agreed.
- B** Immediate risk of further rapid deterioration or loss of fabric; solution agreed but not yet implemented.
- C** Slow decay; no solution agreed.

- D** Slow decay; solution agreed but not yet implemented.
- E** Under repair or in fair to good repair; but no user identified; or under threat of vacancy with no obvious new user (applicable only to buildings capable of beneficial use).

- F** Repair scheme in progress and (where applicable) end use or user identified; functionally redundant buildings with new use agreed but not yet implemented.

NOTE:
If the priority category has changed since the 2009 register, the previous category is given in brackets.

ABBREVIATIONS

CA	Conservation Area
LB/LBs	Listed Building/s
NP	National Park
RPG	Registered Park and Garden
SM/SMs	Scheduled Monument/s
UA	Unitary Authority
WHS	World Heritage Site

SITE NAME: Acklam Wold barrow group: a bowl barrow on Wooing Nab, Acklam			
DESIGNATION:	Scheduled Monument (No. 20547)	CONDITION:	Extensive significant problems i.e. under plough, collapse
PRINCIPAL VULNERABILITY:	Arable ploughing	TREND:	Declining
OWNERSHIP:	Private	CONTACT:	Keith Emerick 01904 601988

SITE NAME: Acklam Wold barrow group: a pair of bell barrows and a bowl barrow 200m south west of Acklam Wold House, Acklam			
DESIGNATION:	Scheduled Monument (No. 20551)	CONDITION:	Extensive significant problems i.e. under plough, collapse
PRINCIPAL VULNERABILITY:	Arable ploughing	TREND:	Declining
OWNERSHIP:	Private	CONTACT:	Keith Emerick 01904 601988

SITE NAME: Acklam Wold barrow group: two bowl barrows on Wooing Nab, Acklam			
DESIGNATION:	Scheduled Monument (No. 20546)	CONDITION:	Extensive significant problems i.e. under plough, collapse
PRINCIPAL VULNERABILITY:	Arable ploughing	TREND:	Declining
OWNERSHIP:	Private	CONTACT:	Keith Emerick 01904 601988

SITE NAME: Aldro earthworks: a linear boundary, two cross-dykes and nine round barrows on Birdsall Wold, Acklam			
DESIGNATION:	Scheduled Monument (No. 20463)	CONDITION:	Generally unsatisfactory with major localised problems
PRINCIPAL VULNERABILITY:	Arable clipping	TREND:	Improving
OWNERSHIP:	Private	CONTACT:	Keith Emerick 01904 601988

SITE NAME: Long barrow 530m north of Keeper's Cottage, Allerston			
DESIGNATION:	Scheduled Monument (No. 35152)	CONDITION:	Generally satisfactory but with significant localised problems
PRINCIPAL VULNERABILITY:	Plant growth	TREND:	Improving
OWNERSHIP:	Government or Agency	CONTACT:	Keith Emerick 01904 601988

SITE NAME: Long barrow 630m north west of Scamridge Farm, Allerston			
DESIGNATION:	Scheduled Monument (No. 35440)	CONDITION:	Generally satisfactory but with significant localised problems
PRINCIPAL VULNERABILITY:	Arable clipping	TREND:	Declining
OWNERSHIP:	Private	CONTACT:	Keith Emerick 01904 601988

SITE NAME: Prehistoric linear boundary on Stonygate Moor, 550m west of Warren House Farm, Allerston			
DESIGNATION:	Scheduled Monument (No. 35170)	CONDITION:	Generally satisfactory but with significant localised problems
PRINCIPAL VULNERABILITY:	Arable clipping	TREND:	Declining
OWNERSHIP:	Private	CONTACT:	Keith Emerick 01904 601988

SITE NAME: Round barrow 470m north of Keeper's Cottage, Allerston			
DESIGNATION:	Scheduled Monument (No. 35153)	CONDITION:	Generally satisfactory but with significant localised problems
PRINCIPAL VULNERABILITY:	Plant growth	TREND:	Improving
OWNERSHIP:	Government or Agency	CONTACT:	Keith Emerick 01904 601988

PRIORITY (FOR BUILDINGS)

- A** Immediate risk of further rapid deterioration or loss of fabric; no solution agreed.
- B** Immediate risk of further rapid deterioration or loss of fabric; solution agreed but not yet implemented.
- C** Slow decay; no solution agreed.

- D** Slow decay; solution agreed but not yet implemented.
- E** Under repair or in fair to good repair; but no user identified; or under threat of vacancy with no obvious new user (applicable only to buildings capable of beneficial use).

- F** Repair scheme in progress and (where applicable) end use or user identified; functionally redundant buildings with new use agreed but not yet implemented.

NOTE:
If the priority category has changed since the 2009 register, the previous category is given in brackets.

ABBREVIATIONS

CA	Conservation Area
LB/LBs	Listed Building/s
NP	National Park
RPG	Registered Park and Garden
SM/SMs	Scheduled Monument/s
UA	Unitary Authority
WHS	World Heritage Site

SITE NAME: Round barrow 600m west of Scamridge Farm, Allerston			
DESIGNATION:	Scheduled Monument (No. 35164)	CONDITION:	Generally satisfactory but with minor localised problems
PRINCIPAL VULNERABILITY:	Arable clipping	TREND:	Improving
OWNERSHIP:	Government or Agency	CONTACT:	Keith Emerick 01904 601988

SITE NAME: Round barrow 250m NNE of Easthorpe Cottages, Amotherby			
DESIGNATION:	Scheduled Monument (No. 28236)	CONDITION:	Extensive significant problems i.e. under plough, collapse
PRINCIPAL VULNERABILITY:	Arable ploughing	TREND:	Declining
OWNERSHIP:	Private	CONTACT:	Keith Emerick 01904 601988

SITE NAME: Round barrow 310m NNE of Easthorpe Lodge, Amotherby			
DESIGNATION:	Scheduled Monument (No. 28235)	CONDITION:	Extensive significant problems i.e. under plough, collapse
PRINCIPAL VULNERABILITY:	Arable ploughing	TREND:	Declining
OWNERSHIP:	Private	CONTACT:	Keith Emerick 01904 601988

SITE NAME: Round barrow 330m north of Easthorpe Lodge, Amotherby			
DESIGNATION:	Scheduled Monument (No. 28237)	CONDITION:	Extensive significant problems i.e. under plough, collapse
PRINCIPAL VULNERABILITY:	Arable ploughing	TREND:	Declining
OWNERSHIP:	Private	CONTACT:	Keith Emerick 01904 601988

SITE NAME: Round barrow 360m north of Easthorpe Lodge, Amotherby			
DESIGNATION:	Scheduled Monument (No. 28238)	CONDITION:	Extensive significant problems i.e. under plough, collapse
PRINCIPAL VULNERABILITY:	Arable ploughing	TREND:	Declining
OWNERSHIP:	Private	CONTACT:	Keith Emerick 01904 601988

SITE NAME: Round barrow 380m NNW of Easthorpe Lodge, Amotherby			
DESIGNATION:	Scheduled Monument (No. 28241)	CONDITION:	Extensive significant problems i.e. under plough, collapse
PRINCIPAL VULNERABILITY:	Arable ploughing	TREND:	Declining
OWNERSHIP:	Private	CONTACT:	Keith Emerick 01904 601988

SITE NAME: Iron Age settlement, Barton-le-Street			
DESIGNATION:	Scheduled Monument (No. NY1233)	CONDITION:	Extensive significant problems i.e. under plough, collapse
PRINCIPAL VULNERABILITY:	Arable ploughing	TREND:	Declining
OWNERSHIP:	Private	CONTACT:	Keith Emerick 01904 601988

SITE NAME: Pockley Gates round barrow 600m west of Beadlam Grange, Beadlam			
DESIGNATION:	Scheduled Monument (No. 32690)	CONDITION:	Extensive significant problems i.e. under plough, collapse
PRINCIPAL VULNERABILITY:	Arable ploughing	TREND:	Declining
OWNERSHIP:	Private	CONTACT:	Keith Emerick 01904 601988

PRIORITY (FOR BUILDINGS)

- A** Immediate risk of further rapid deterioration or loss of fabric; no solution agreed.
- B** Immediate risk of further rapid deterioration or loss of fabric; solution agreed but not yet implemented.
- C** Slow decay; no solution agreed.

- D** Slow decay; solution agreed but not yet implemented.
- E** Under repair or in fair to good repair; but no user identified; or under threat of vacancy with no obvious new user (applicable only to buildings capable of beneficial use).

- F** Repair scheme in progress and (where applicable) end use or user identified; functionally redundant buildings with new use agreed but not yet implemented.

NOTE:
If the priority category has changed since the 2009 register, the previous category is given in brackets.

ABBREVIATIONS

CA	Conservation Area
LB/LBs	Listed Building/s
NP	National Park
RPG	Registered Park and Garden
SM/SMs	Scheduled Monument/s
UA	Unitary Authority
WHS	World Heritage Site

SITE NAME: A bowl barrow on Birdsall Wold, 250m north west of Vessey Pasture Farm, Birdsall			
DESIGNATION:	Scheduled Monument (No. 20488)	CONDITION:	Extensive significant problems i.e. under plough, collapse
PRINCIPAL VULNERABILITY:	Arable ploughing	TREND:	Declining
OWNERSHIP:	Private	CONTACT:	Keith Emerick 01904 601988

SITE NAME: A bowl barrow on Birdsall Wold, 250m south east of Vessey Pasture Farm, Birdsall			
DESIGNATION:	Scheduled Monument (No. 20490)	CONDITION:	Extensive significant problems i.e. under plough, collapse
PRINCIPAL VULNERABILITY:	Arable ploughing	TREND:	Declining
OWNERSHIP:	Private	CONTACT:	Keith Emerick 01904 601988

SITE NAME: A bowl barrow on Birdsall Wold, 300m north east of Vessey Pasture Farm, Birdsall			
DESIGNATION:	Scheduled Monument (No. 20489)	CONDITION:	Extensive significant problems i.e. under plough, collapse
PRINCIPAL VULNERABILITY:	Arable ploughing	TREND:	Declining
OWNERSHIP:	Private	CONTACT:	Keith Emerick 01904 601988

SITE NAME: A bowl barrow on Birdsall Wold, 425m east of Aldro Farm, Birdsall			
DESIGNATION:	Scheduled Monument (No. 20485)	CONDITION:	Extensive significant problems i.e. under plough, collapse
PRINCIPAL VULNERABILITY:	Arable ploughing	TREND:	Declining
OWNERSHIP:	Private	CONTACT:	Keith Emerick 01904 601988

SITE NAME: A bowl barrow on Birdsall Wold, 475m north west of Vessey Pasture Farm, incorporating part of a linear boundary, Birdsall			
DESIGNATION:	Scheduled Monument (No. 20486)	CONDITION:	Extensive significant problems i.e. under plough, collapse
PRINCIPAL VULNERABILITY:	Arable ploughing	TREND:	Declining
OWNERSHIP:	Private	CONTACT:	Keith Emerick 01904 601988

SITE NAME: A bowl barrow on Birdsall Wold, 580m east of Aldro Farm, Birdsall			
DESIGNATION:	Scheduled Monument (No. 20483)	CONDITION:	Extensive significant problems i.e. under plough, collapse
PRINCIPAL VULNERABILITY:	Arable ploughing	TREND:	Declining
OWNERSHIP:	Private	CONTACT:	Keith Emerick 01904 601988

SITE NAME: A bowl barrow on Birdsall Wold, 750m east of Aldro Farm, Birdsall			
DESIGNATION:	Scheduled Monument (No. 20481)	CONDITION:	Extensive significant problems i.e. under plough, collapse
PRINCIPAL VULNERABILITY:	Arable ploughing	TREND:	Declining
OWNERSHIP:	Private	CONTACT:	Keith Emerick 01904 601988

SITE NAME: A bowl barrow on Birdsall Wold, between Birdsall Dale and Vessey Pasture Dale, Birdsall			
DESIGNATION:	Scheduled Monument (No. 20475)	CONDITION:	Extensive significant problems i.e. under plough, collapse
PRINCIPAL VULNERABILITY:	Arable ploughing	TREND:	Declining
OWNERSHIP:	Private	CONTACT:	Keith Emerick 01904 601988

PRIORITY (FOR BUILDINGS)

- A** Immediate risk of further rapid deterioration or loss of fabric; no solution agreed.
- B** Immediate risk of further rapid deterioration or loss of fabric; solution agreed but not yet implemented.
- C** Slow decay; no solution agreed.

- D** Slow decay; solution agreed but not yet implemented.
- E** Under repair or in fair to good repair; but no user identified; or under threat of vacancy with no obvious new user (applicable only to buildings capable of beneficial use).

- F** Repair scheme in progress and (where applicable) end use or user identified; functionally redundant buildings with new use agreed but not yet implemented.

NOTE:
If the priority category has changed since the 2009 register, the previous category is given in brackets.

ABBREVIATIONS

CA	Conservation Area
LB/LBs	Listed Building/s
NP	National Park
RPG	Registered Park and Garden
SM/SMs	Scheduled Monument/s
UA	Unitary Authority
WHS	World Heritage Site

SITE NAME: A bowl barrow on Birdsall Wold, between Birdsall Dale and Vessey Pasture Dale, Birdsall			
DESIGNATION:	Scheduled Monument (No. 20476)	CONDITION:	Generally satisfactory but with minor localised problems
PRINCIPAL VULNERABILITY:	Arable clipping	TREND:	Declining
OWNERSHIP:	Private	CONTACT:	Keith Emerick 01904 601988

SITE NAME: A bowl barrow on Birdsall Wold, between Birdsall Dale and Vessey Pasture Dale, Birdsall			
DESIGNATION:	Scheduled Monument (No. 20478)	CONDITION:	Extensive significant problems i.e. under plough, collapse
PRINCIPAL VULNERABILITY:	Arable ploughing	TREND:	Declining
OWNERSHIP:	Private	CONTACT:	Keith Emerick 01904 601988

SITE NAME: Three bowl barrows on Birdsall Wold, 400m north west of Vessey Pasture Farm, Birdsall			
DESIGNATION:	Scheduled Monument (No. 20487)	CONDITION:	Extensive significant problems i.e. under plough, collapse
PRINCIPAL VULNERABILITY:	Arable ploughing	TREND:	Declining
OWNERSHIP:	Private	CONTACT:	Keith Emerick 01904 601988

SITE NAME: Two bowl barrows on Birdsall Wold, 850m east of Aldro Farm, Birdsall			
DESIGNATION:	Scheduled Monument (No. 20479)	CONDITION:	Extensive significant problems i.e. under plough, collapse
PRINCIPAL VULNERABILITY:	Arable ploughing	TREND:	Declining
OWNERSHIP:	Private	CONTACT:	Keith Emerick 01904 601988

SITE NAME: Two bowl barrows on Birdsall Wold, between Birdsall Dale and Vessey Pasture Dale, Birdsall			
DESIGNATION:	Scheduled Monument (No. 20477)	CONDITION:	Extensive significant problems i.e. under plough, collapse
PRINCIPAL VULNERABILITY:	Arable ploughing	TREND:	Declining
OWNERSHIP:	Private	CONTACT:	Keith Emerick 01904 601988

SITE NAME: Hedon Howe tumulus, Burythorpe			
DESIGNATION:	Scheduled Monument (No. NY29)	CONDITION:	Generally unsatisfactory with major localised problems
PRINCIPAL VULNERABILITY:	Arable ploughing	TREND:	Declining
OWNERSHIP:	Private	CONTACT:	Keith Emerick 01904 601988

SITE NAME: Roman site south west of Kennythorpe, Burythorpe			
DESIGNATION:	Scheduled Monument (No. NY1094)	CONDITION:	Extensive significant problems i.e. under plough, collapse
PRINCIPAL VULNERABILITY:	Metal detecting	TREND:	Declining
OWNERSHIP:	Private	CONTACT:	Keith Emerick 01904 601988

SITE NAME: Bossall Hall: a quadrangular castle, Buttercrambe with Bossall			
DESIGNATION:	Scheduled Monument (No. 20525)	CONDITION:	Generally satisfactory but with minor localised problems
PRINCIPAL VULNERABILITY:	Drainage/dewatering	TREND:	Declining
OWNERSHIP:	Private	CONTACT:	Keith Emerick 01904 601988

PRIORITY (FOR BUILDINGS)

- A** Immediate risk of further rapid deterioration or loss of fabric; no solution agreed.
- B** Immediate risk of further rapid deterioration or loss of fabric; solution agreed but not yet implemented.
- C** Slow decay; no solution agreed.

- D** Slow decay; solution agreed but not yet implemented.
- E** Under repair or in fair to good repair; but no user identified; or under threat of vacancy with no obvious new user (applicable only to buildings capable of beneficial use).

- F** Repair scheme in progress and (where applicable) end use or user identified; functionally redundant buildings with new use agreed but not yet implemented.

NOTE:
If the priority category has changed since the 2009 register, the previous category is given in brackets.

ABBREVIATIONS

CA	Conservation Area
LB/LBs	Listed Building/s
NP	National Park
RPG	Registered Park and Garden
SM/SMs	Scheduled Monument/s
UA	Unitary Authority
WHS	World Heritage Site

SITE NAME:	Cawthorne medieval settlement remains 150m north east of West Cawthorne, Cropton		
DESIGNATION:	Scheduled Monument (No. 32632)	CONDITION:	Generally satisfactory but with minor localised problems
PRINCIPAL VULNERABILITY:	Localised/limited stock erosion	TREND:	Stable
OWNERSHIP:	Private	CONTACT:	Keith Emerick 01904 601988

SITE NAME:	Round barrow 350m north west of Hen Flatts, Cropton		
DESIGNATION:	Scheduled Monument (No. 30148)	CONDITION:	Extensive significant problems i.e. under plough, collapse
PRINCIPAL VULNERABILITY:	Arable ploughing	TREND:	Declining
OWNERSHIP:	Private	CONTACT:	Keith Emerick 01904 601988

SITE NAME:	Round barrow 550m north of High Nova Farm, Cropton		
DESIGNATION:	Scheduled Monument (No. 28293)	CONDITION:	Extensive significant problems i.e. under plough, collapse
PRINCIPAL VULNERABILITY:	Arable ploughing	TREND:	Declining
OWNERSHIP:	Private	CONTACT:	Keith Emerick 01904 601988

SITE NAME:	Foston medieval settlement and moated monastic grange, Foston		
DESIGNATION:	Scheduled Monument (No. 32641)	CONDITION:	Generally satisfactory but with significant localised problems
PRINCIPAL VULNERABILITY:	Localised/limited stock erosion	TREND:	Declining
OWNERSHIP:	Private	CONTACT:	Keith Emerick 01904 601988

SITE NAME:	Boythorpe settlement site, Foxholes		
DESIGNATION:	Scheduled Monument (No. NY1144)	CONDITION:	Extensive significant problems i.e. under plough, collapse
PRINCIPAL VULNERABILITY:	Arable ploughing	TREND:	Declining
OWNERSHIP:	Private	CONTACT:	Keith Emerick 01904 601988

SITE NAME:	Romano-British settlement, Foxholes		
DESIGNATION:	Scheduled Monument (No. NY1236)	CONDITION:	Extensive significant problems i.e. under plough, collapse
PRINCIPAL VULNERABILITY:	Arable ploughing	TREND:	Declining
OWNERSHIP:	Private	CONTACT:	Keith Emerick 01904 601988

SITE NAME:	Settlement site at Butterwick, Foxholes		
DESIGNATION:	Scheduled Monument (No. NY1237)	CONDITION:	Extensive significant problems i.e. under plough, collapse
PRINCIPAL VULNERABILITY:	Arable ploughing	TREND:	Declining
OWNERSHIP:	Private	CONTACT:	Keith Emerick 01904 601988

SITE NAME:	Round barrow 250m ENE of High Baxtonhowe, Fryton		
DESIGNATION:	Scheduled Monument (No. 26987)	CONDITION:	Extensive significant problems i.e. under plough, collapse
PRINCIPAL VULNERABILITY:	Arable ploughing	TREND:	Declining
OWNERSHIP:	Private	CONTACT:	Keith Emerick 01904 601988

PRIORITY (FOR BUILDINGS)

- A** Immediate risk of further rapid deterioration or loss of fabric; no solution agreed.
- B** Immediate risk of further rapid deterioration or loss of fabric; solution agreed but not yet implemented.
- C** Slow decay; no solution agreed.

- D** Slow decay; solution agreed but not yet implemented.
- E** Under repair or in fair to good repair; but no user identified; or under threat of vacancy with no obvious new user (applicable only to buildings capable of beneficial use).

- F** Repair scheme in progress and (where applicable) end use or user identified; functionally redundant buildings with new use agreed but not yet implemented.

NOTE:
If the priority category has changed since the 2009 register, the previous category is given in brackets.

ABBREVIATIONS

CA	Conservation Area
LB/LBs	Listed Building/s
NP	National Park
RPG	Registered Park and Garden
SM/SMs	Scheduled Monument/s
UA	Unitary Authority
WHS	World Heritage Site

SITE NAME:	Round barrow 700yds (640m) north east of Brompton Wold Farm, Ganton		
DESIGNATION:	Scheduled Monument (No. NY811)	CONDITION:	Extensive significant problems i.e. under plough, collapse
PRINCIPAL VULNERABILITY:	Arable ploughing	TREND:	Declining
OWNERSHIP:	Private	CONTACT:	Keith Emerick 01904 601988

SITE NAME:	Three round barrows north east of Ganton Wold Farm, Ganton		
DESIGNATION:	Scheduled Monument (No. NY805)	CONDITION:	Extensive significant problems i.e. under plough, collapse
PRINCIPAL VULNERABILITY:	Arable ploughing	TREND:	Declining
OWNERSHIP:	Private	CONTACT:	Keith Emerick 01904 601988

SITE NAME:	Round barrow 450m south west of Coney Hill Farm, Gilling East		
DESIGNATION:	Scheduled Monument (No. 28223)	CONDITION:	Extensive significant problems i.e. under plough, collapse
PRINCIPAL VULNERABILITY:	Arable ploughing	TREND:	Declining
OWNERSHIP:	Private	CONTACT:	Keith Emerick 01904 601988

SITE NAME:	Round barrow 500m SSW of Coney Hill Farm, Gilling East		
DESIGNATION:	Scheduled Monument (No. 28224)	CONDITION:	Extensive significant problems i.e. under plough, collapse
PRINCIPAL VULNERABILITY:	Arable ploughing	TREND:	Declining
OWNERSHIP:	Private	CONTACT:	Keith Emerick 01904 601988

SITE NAME:	Round barrow 530m NNW of Maidensworth Farm, Grimstone		
DESIGNATION:	Scheduled Monument (No. 28215)	CONDITION:	Generally unsatisfactory with major localised problems
PRINCIPAL VULNERABILITY:	Plant growth	TREND:	Declining
OWNERSHIP:	Private	CONTACT:	Keith Emerick 01904 601988

SITE NAME:	Round barrow on Grimston Moor 350m north east of Black Gill Plantation, Grimstone		
DESIGNATION:	Scheduled Monument (No. 26964)	CONDITION:	Generally satisfactory but with significant localised problems
PRINCIPAL VULNERABILITY:	Plant growth	TREND:	Improving
OWNERSHIP:	Government or Agency	CONTACT:	Keith Emerick 01904 601988

SITE NAME:	Round barrow 300m north of Rye House Farm, Helmsley		
DESIGNATION:	Scheduled Monument (No. 32709)	CONDITION:	Extensive significant problems i.e. under plough, collapse
PRINCIPAL VULNERABILITY:	Arable ploughing	TREND:	Declining
OWNERSHIP:	Private	CONTACT:	Keith Emerick 01904 601988

SITE NAME:	Round barrow 420m north of Rye House Farm, Helmsley		
DESIGNATION:	Scheduled Monument (No. 32708)	CONDITION:	Extensive significant problems i.e. under plough, collapse
PRINCIPAL VULNERABILITY:	Arable ploughing	TREND:	Declining
OWNERSHIP:	Private	CONTACT:	Keith Emerick 01904 601988

PRIORITY (FOR BUILDINGS)

- A** Immediate risk of further rapid deterioration or loss of fabric; no solution agreed.
- B** Immediate risk of further rapid deterioration or loss of fabric; solution agreed but not yet implemented.
- C** Slow decay; no solution agreed.

- D** Slow decay; solution agreed but not yet implemented.
- E** Under repair or in fair to good repair; but no user identified; or under threat of vacancy with no obvious new user (applicable only to buildings capable of beneficial use).

- F** Repair scheme in progress and (where applicable) end use or user identified; functionally redundant buildings with new use agreed but not yet implemented.

NOTE:
If the priority category has changed since the 2009 register, the previous category is given in brackets.

ABBREVIATIONS

CA	Conservation Area
LB/LBs	Listed Building/s
NP	National Park
RPG	Registered Park and Garden
SM/SMs	Scheduled Monument/s
UA	Unitary Authority
WHS	World Heritage Site

SITE NAME: East Heselton Brow barrow group: a bowl barrow 1.1km east of Manor Wold Farm, Heselton			
DESIGNATION:	Scheduled Monument (No. 20559)	CONDITION:	Extensive significant problems i.e. under plough, collapse
PRINCIPAL VULNERABILITY:	Arable ploughing	TREND:	Declining
OWNERSHIP:	Private	CONTACT:	Keith Emerick 01904 601988

SITE NAME: East Heselton Brow barrow group: a bowl barrow 1.3km east of Manor Wold Farm, Heselton			
DESIGNATION:	Scheduled Monument (No. 20560)	CONDITION:	Extensive significant problems i.e. under plough, collapse
PRINCIPAL VULNERABILITY:	Arable ploughing	TREND:	Declining
OWNERSHIP:	Private	CONTACT:	Keith Emerick 01904 601988

SITE NAME: East Heselton Brow barrow group: a bowl barrow 750m east of Manor Wold Farm, Heselton			
DESIGNATION:	Scheduled Monument (No. 20562)	CONDITION:	Extensive significant problems i.e. under plough, collapse
PRINCIPAL VULNERABILITY:	Arable ploughing	TREND:	Declining
OWNERSHIP:	Private	CONTACT:	Keith Emerick 01904 601988

SITE NAME: East Heselton Brow barrow group: a long barrow 1000m east of Manor Wold Farm, Heselton			
DESIGNATION:	Scheduled Monument (No. 20561)	CONDITION:	Extensive significant problems i.e. under plough, collapse
PRINCIPAL VULNERABILITY:	Arable ploughing	TREND:	Declining
OWNERSHIP:	Private	CONTACT:	Keith Emerick 01904 601988

SITE NAME: Heselton Brow barrow group: a bowl barrow 230m north east of Wold Barn, Heselton			
DESIGNATION:	Scheduled Monument (No. 20564)	CONDITION:	Extensive significant problems i.e. under plough, collapse
PRINCIPAL VULNERABILITY:	Arable ploughing	TREND:	Declining
OWNERSHIP:	Private	CONTACT:	Keith Emerick 01904 601988

SITE NAME: Heselton Brow barrow group: a bowl barrow 250m north west of Wold Barn, Heselton			
DESIGNATION:	Scheduled Monument (No. 20563)	CONDITION:	Extensive significant problems i.e. under plough, collapse
PRINCIPAL VULNERABILITY:	Arable ploughing	TREND:	Declining
OWNERSHIP:	Private	CONTACT:	Keith Emerick 01904 601988

SITE NAME: Heselton Brow barrow group: three bowl barrows 300m north east of Wold Barn, Heselton			
DESIGNATION:	Scheduled Monument (No. 20565)	CONDITION:	Extensive significant problems i.e. under plough, collapse
PRINCIPAL VULNERABILITY:	Arable ploughing	TREND:	Declining
OWNERSHIP:	Private	CONTACT:	Keith Emerick 01904 601988

SITE NAME: New Bield round barrow and ringwork, Heselton			
DESIGNATION:	Scheduled Monument (No. NY786)	CONDITION:	Extensive significant problems i.e. under plough, collapse
PRINCIPAL VULNERABILITY:	Arable ploughing	TREND:	Declining
OWNERSHIP:	Private	CONTACT:	Keith Emerick 01904 601988

PRIORITY (FOR BUILDINGS)

- A** Immediate risk of further rapid deterioration or loss of fabric; no solution agreed.
- B** Immediate risk of further rapid deterioration or loss of fabric; solution agreed but not yet implemented.
- C** Slow decay; no solution agreed.

- D** Slow decay; solution agreed but not yet implemented.
- E** Under repair or in fair to good repair; but no user identified; or under threat of vacancy with no obvious new user (applicable only to buildings capable of beneficial use).

- F** Repair scheme in progress and (where applicable) end use or user identified; functionally redundant buildings with new use agreed but not yet implemented.

NOTE:
If the priority category has changed since the 2009 register, the previous category is given in brackets.

ABBREVIATIONS

CA	Conservation Area
LB/LBs	Listed Building/s
NP	National Park
RPG	Registered Park and Garden
SM/SMs	Scheduled Monument/s
UA	Unitary Authority
WHS	World Heritage Site

SITE NAME: Round barrow 100m north west of Moor House Farm, Hovingham			
DESIGNATION:	Scheduled Monument (No. 26976)	CONDITION:	Generally unsatisfactory with major localised problems
PRINCIPAL VULNERABILITY:	Arable clipping	TREND:	Declining
OWNERSHIP:	Private	CONTACT:	Keith Emerick 01904 601988

SITE NAME: Round barrow 250m west of Calf Close Wood, Hovingham			
DESIGNATION:	Scheduled Monument (No. 26984)	CONDITION:	Generally satisfactory but with significant localised problems
PRINCIPAL VULNERABILITY:	Forestry	TREND:	Declining
OWNERSHIP:	Private	CONTACT:	Keith Emerick 01904 601988

SITE NAME: Round barrow 350m south west of Moor House Farm, Hovingham			
DESIGNATION:	Scheduled Monument (No. 26977)	CONDITION:	Extensive significant problems i.e. under plough, collapse
PRINCIPAL VULNERABILITY:	Arable ploughing	TREND:	Declining
OWNERSHIP:	Private	CONTACT:	Keith Emerick 01904 601988

SITE NAME: Round barrow 400m ESE of Theaker Waster's Spring, Hovingham			
DESIGNATION:	Scheduled Monument (No. 26985)	CONDITION:	Generally satisfactory but with significant localised problems
PRINCIPAL VULNERABILITY:	Forestry	TREND:	Declining
OWNERSHIP:	Private	CONTACT:	Keith Emerick 01904 601988

SITE NAME: Round barrow 500m NNW of Moor House Farm, Hovingham			
DESIGNATION:	Scheduled Monument (No. 26979)	CONDITION:	Generally satisfactory but with significant localised problems
PRINCIPAL VULNERABILITY:	Forestry	TREND:	Declining
OWNERSHIP:	Private	CONTACT:	Keith Emerick 01904 601988

SITE NAME: Round barrow 700m north of Moor House Farm, Hovingham			
DESIGNATION:	Scheduled Monument (No. 26978)	CONDITION:	Generally satisfactory but with significant localised problems
PRINCIPAL VULNERABILITY:	Forestry	TREND:	Declining
OWNERSHIP:	Private	CONTACT:	Keith Emerick 01904 601988

SITE NAME: Medieval moated site 150m south east of Low Hutton Post Office, Huttons Ambo			
DESIGNATION:	Scheduled Monument (No. 28229)	CONDITION:	Generally satisfactory but with minor localised problems
PRINCIPAL VULNERABILITY:	Moderate stock erosion	TREND:	Improving
OWNERSHIP:	Private	CONTACT:	Keith Emerick 01904 601988

SITE NAME: Two round barrows 1/2 mile (800m) north east of Duggleby High Barn, Kirby Grindalythe			
DESIGNATION:	Scheduled Monument (No. NY576)	CONDITION:	Extensive significant problems i.e. under plough, collapse
PRINCIPAL VULNERABILITY:	Arable ploughing	TREND:	Declining
OWNERSHIP:	Private	CONTACT:	Keith Emerick 01904 601988

PRIORITY (FOR BUILDINGS)

- A** Immediate risk of further rapid deterioration or loss of fabric; no solution agreed.
- B** Immediate risk of further rapid deterioration or loss of fabric; solution agreed but not yet implemented.
- C** Slow decay; no solution agreed.

- D** Slow decay; solution agreed but not yet implemented.
- E** Under repair or in fair to good repair; but no user identified; or under threat of vacancy with no obvious new user (applicable only to buildings capable of beneficial use).

- F** Repair scheme in progress and (where applicable) end use or user identified; functionally redundant buildings with new use agreed but not yet implemented.

NOTE:
If the priority category has changed since the 2009 register, the previous category is given in brackets.

ABBREVIATIONS

CA	Conservation Area
LB/LBs	Listed Building/s
NP	National Park
RPG	Registered Park and Garden
SM/SMs	Scheduled Monument/s
UA	Unitary Authority
WHS	World Heritage Site

SITE NAME:	Moated site known as Vivers Hill Castle, 300m north east of the parish church, Kirkbymoorside		
DESIGNATION:	Scheduled Monument (No. 30103)	CONDITION:	Generally satisfactory but with significant localised problems
PRINCIPAL VULNERABILITY:	Moderate stock erosion	TREND:	Declining
OWNERSHIP:	Private	CONTACT:	Keith Emerick 01904 601988

SITE NAME:	Starfits round barrow, 450m north east of Starfits House, Kirkbymoorside		
DESIGNATION:	Scheduled Monument (No. 30102)	CONDITION:	Extensive significant problems i.e. under plough, collapse
PRINCIPAL VULNERABILITY:	Arable ploughing	TREND:	Declining
OWNERSHIP:	Private	CONTACT:	Keith Emerick 01904 601988

SITE NAME:	Roman villa, Langton		
DESIGNATION:	Scheduled Monument (No. NY280)	CONDITION:	Extensive significant problems i.e. under plough, collapse
PRINCIPAL VULNERABILITY:	Arable ploughing	TREND:	Declining
OWNERSHIP:	Private	CONTACT:	Keith Emerick 01904 601988

SITE NAME:	Esh's round barrow: a long barrow and later bowl barrow 400m north of Cross Thorns Barn, Luttons		
DESIGNATION:	Scheduled Monument (No. 20558)	CONDITION:	Extensive significant problems i.e. under plough, collapse
PRINCIPAL VULNERABILITY:	Arable ploughing	TREND:	Declining
OWNERSHIP:	Private	CONTACT:	Keith Emerick 01904 601988

SITE NAME:	Long barrow 650m south east of Cross Thorns Barn, Luttons		
DESIGNATION:	Scheduled Monument (No. 20557)	CONDITION:	Extensive significant problems i.e. under plough, collapse
PRINCIPAL VULNERABILITY:	Arable ploughing	TREND:	Declining
OWNERSHIP:	Private	CONTACT:	Keith Emerick 01904 601988

SITE NAME:	Round barrow 1/4 mile (400m) north west of Broom House, Luttons		
DESIGNATION:	Scheduled Monument (No. NY810)	CONDITION:	Extensive significant problems i.e. under plough, collapse
PRINCIPAL VULNERABILITY:	Arable ploughing	TREND:	Declining
OWNERSHIP:	Private	CONTACT:	Keith Emerick 01904 601988

SITE NAME:	Three bowl barrows 200m west of Belle Vue Farm, Luttons		
DESIGNATION:	Scheduled Monument (No. 20583)	CONDITION:	Extensive significant problems i.e. under plough, collapse
PRINCIPAL VULNERABILITY:	Arable ploughing	TREND:	Declining
OWNERSHIP:	Private	CONTACT:	Keith Emerick 01904 601988

SITE NAME:	Roman fort, Malton		
DESIGNATION:	Scheduled Monument (No. NY285)	CONDITION:	Generally satisfactory but with significant localised problems
PRINCIPAL VULNERABILITY:	Arable ploughing	TREND:	Declining
OWNERSHIP:	Private	CONTACT:	Keith Emerick 01904 601988

PRIORITY (FOR BUILDINGS)

- A** Immediate risk of further rapid deterioration or loss of fabric; no solution agreed.
- B** Immediate risk of further rapid deterioration or loss of fabric; solution agreed but not yet implemented.
- C** Slow decay; no solution agreed.

- D** Slow decay; solution agreed but not yet implemented.
- E** Under repair or in fair to good repair; but no user identified; or under threat of vacancy with no obvious new user (applicable only to buildings capable of beneficial use).

- F** Repair scheme in progress and (where applicable) end use or user identified; functionally redundant buildings with new use agreed but not yet implemented.

NOTE:
If the priority category has changed since the 2009 register, the previous category is given in brackets.

ABBREVIATIONS

CA	Conservation Area
LB/LBs	Listed Building/s
NP	National Park
RPG	Registered Park and Garden
SM/SMs	Scheduled Monument/s
UA	Unitary Authority
WHS	World Heritage Site

SITE NAME: Middleton Heights round barrow, Middleton			
DESIGNATION:	Scheduled Monument (No. NY792)	CONDITION:	Extensive significant problems i.e. under plough, collapse
PRINCIPAL VULNERABILITY:	Arable ploughing	TREND:	Declining
OWNERSHIP:	Private	CONTACT:	Keith Emerick 01904 601988

SITE NAME: Black Howe round barrow, Newton			
DESIGNATION:	Scheduled Monument (No. 34413)	CONDITION:	Generally satisfactory but with significant localised problems
PRINCIPAL VULNERABILITY:	Plant growth	TREND:	Declining
OWNERSHIP:	Private	CONTACT:	Keith Emerick 01904 601988

SITE NAME: Beacon Hill ringwork siege castle and Royal Observer Corps post, Pickering			
DESIGNATION:	Scheduled Monument (No. 32662)	CONDITION:	Generally unsatisfactory with major localised problems
PRINCIPAL VULNERABILITY:	Vandalism	TREND:	Declining
OWNERSHIP:	Other	CONTACT:	Keith Emerick 01904 601988

SITE NAME: Round barrow 140m west of Haugh Rigg, Pickering			
DESIGNATION:	Scheduled Monument (No. 34811)	CONDITION:	Extensive significant problems i.e. under plough, collapse
PRINCIPAL VULNERABILITY:	Arable ploughing	TREND:	Declining
OWNERSHIP:	Private	CONTACT:	Keith Emerick 01904 601988

SITE NAME: Round barrow 280m south west of Haugh Rigg, Pickering			
DESIGNATION:	Scheduled Monument (No. 34812)	CONDITION:	Extensive significant problems i.e. under plough, collapse
PRINCIPAL VULNERABILITY:	Arable ploughing	TREND:	Declining
OWNERSHIP:	Private	CONTACT:	Keith Emerick 01904 601988

SITE NAME: Round barrow 400m north east of Haugh Rigg, Pickering			
DESIGNATION:	Scheduled Monument (No. 34414)	CONDITION:	Extensive significant problems i.e. under plough, collapse
PRINCIPAL VULNERABILITY:	Arable ploughing	TREND:	Declining
OWNERSHIP:	Private	CONTACT:	Keith Emerick 01904 601988

SITE NAME: Round barrow 570m south of Saintoft Grange, Pickering			
DESIGNATION:	Scheduled Monument (No. 34820)	CONDITION:	Extensive significant problems i.e. under plough, collapse
PRINCIPAL VULNERABILITY:	Arable ploughing	TREND:	Declining
OWNERSHIP:	Private	CONTACT:	Keith Emerick 01904 601988

SITE NAME: Round barrow 600m SSW of Saintoft Grange, Pickering			
DESIGNATION:	Scheduled Monument (No. 34819)	CONDITION:	Extensive significant problems i.e. under plough, collapse
PRINCIPAL VULNERABILITY:	Arable ploughing	TREND:	Declining
OWNERSHIP:	Private	CONTACT:	Keith Emerick 01904 601988

PRIORITY (FOR BUILDINGS)

- A** Immediate risk of further rapid deterioration or loss of fabric; no solution agreed.
- B** Immediate risk of further rapid deterioration or loss of fabric; solution agreed but not yet implemented.
- C** Slow decay; no solution agreed.

- D** Slow decay; solution agreed but not yet implemented.
- E** Under repair or in fair to good repair; but no user identified; or under threat of vacancy with no obvious new user (applicable only to buildings capable of beneficial use).

- F** Repair scheme in progress and (where applicable) end use or user identified; functionally redundant buildings with new use agreed but not yet implemented.

NOTE:
If the priority category has changed since the 2009 register, the previous category is given in brackets.

ABBREVIATIONS

CA	Conservation Area
LB/LBs	Listed Building/s
NP	National Park
RPG	Registered Park and Garden
SM/SMs	Scheduled Monument/s
UA	Unitary Authority
WHS	World Heritage Site

SITE NAME: Iron Age barrow cemetery, East Field, Rillington			
DESIGNATION:	Scheduled Monument (No. NY1117)	CONDITION:	Extensive significant problems i.e. under plough, collapse
PRINCIPAL VULNERABILITY:	Arable ploughing	TREND:	Declining
OWNERSHIP:	Private	CONTACT:	Keith Emerick 01904 601988

SITE NAME: Moated site and ridge and furrow cultivation 230m south east of Manor Farm, Scackleton			
DESIGNATION:	Scheduled Monument (No. 28220)	CONDITION:	Generally satisfactory but with significant localised problems
PRINCIPAL VULNERABILITY:	Moderate stock erosion	TREND:	Unknown
OWNERSHIP:	Private	CONTACT:	Keith Emerick 01904 601988

SITE NAME: Round barrow on Knapton Brow, Scampston			
DESIGNATION:	Scheduled Monument (No. NY801)	CONDITION:	Extensive significant problems i.e. under plough, collapse
PRINCIPAL VULNERABILITY:	Arable ploughing	TREND:	Declining
OWNERSHIP:	Private	CONTACT:	Keith Emerick 01904 601988

SITE NAME: Part of Leppington medieval village, a moated site and site of the former parish church of St Helen, Scrayingham			
DESIGNATION:	Scheduled Monument (No. 20542)	CONDITION:	Generally satisfactory but with significant localised problems
PRINCIPAL VULNERABILITY:	Moderate vehicle damage/erosion	TREND:	Unknown
OWNERSHIP:	Private	CONTACT:	Keith Emerick 01904 601988

SITE NAME: Round barrow 1/2 mile (800m) NNE of Settrington House, Settrington			
DESIGNATION:	Scheduled Monument (No. NY568)	CONDITION:	Extensive significant problems i.e. under plough, collapse
PRINCIPAL VULNERABILITY:	Arable ploughing	TREND:	Declining
OWNERSHIP:	Private	CONTACT:	Keith Emerick 01904 601988

SITE NAME: Round barrow 1/4 mile (400m) south west of Many Thorns Farm, Settrington			
DESIGNATION:	Scheduled Monument (No. NY569)	CONDITION:	Extensive significant problems i.e. under plough, collapse
PRINCIPAL VULNERABILITY:	Arable ploughing	TREND:	Declining
OWNERSHIP:	Private	CONTACT:	Keith Emerick 01904 601988

SITE NAME: Round barrow north east of Lawson's Wold Barn, Sherburn			
DESIGNATION:	Scheduled Monument (No. NY812)	CONDITION:	Extensive significant problems i.e. under plough, collapse
PRINCIPAL VULNERABILITY:	Arable ploughing	TREND:	Declining
OWNERSHIP:	Private	CONTACT:	Keith Emerick 01904 601988

SITE NAME: Three round barrows south of Prodham's Wold Farm, Sherburn			
DESIGNATION:	Scheduled Monument (No. NY813)	CONDITION:	Extensive significant problems i.e. under plough, collapse
PRINCIPAL VULNERABILITY:	Arable ploughing	TREND:	Declining
OWNERSHIP:	Private	CONTACT:	Keith Emerick 01904 601988

PRIORITY (FOR BUILDINGS)

- A** Immediate risk of further rapid deterioration or loss of fabric; no solution agreed.
- B** Immediate risk of further rapid deterioration or loss of fabric; solution agreed but not yet implemented.
- C** Slow decay; no solution agreed.

- D** Slow decay; solution agreed but not yet implemented.
- E** Under repair or in fair to good repair; but no user identified; or under threat of vacancy with no obvious new user (applicable only to buildings capable of beneficial use).

- F** Repair scheme in progress and (where applicable) end use or user identified; functionally redundant buildings with new use agreed but not yet implemented.

NOTE:
If the priority category has changed since the 2009 register, the previous category is given in brackets.

ABBREVIATIONS

CA	Conservation Area
LB/LBs	Listed Building/s
NP	National Park
RPG	Registered Park and Garden
SM/SMs	Scheduled Monument/s
UA	Unitary Authority
WHS	World Heritage Site

SITE NAME:		Aldro earthworks: a bowl barrow and part of a cross-dyke on Birdsall Wold, 500m north west of Brown Moor Farm, Thixendale	
DESIGNATION:	Scheduled Monument (No. 20493)	CONDITION:	Extensive significant problems i.e. under plough, collapse
PRINCIPAL VULNERABILITY:	Arable ploughing	TREND:	Declining
OWNERSHIP:	Private	CONTACT:	Keith Emerick 01904 601988

SITE NAME:		Aldro earthworks: a bowl barrow on Birdsall Wold, 500m north west of Brown Moor Farm, Thixendale	
DESIGNATION:	Scheduled Monument (No. 20494)	CONDITION:	Extensive significant problems i.e. under plough, collapse
PRINCIPAL VULNERABILITY:	Arable ploughing	TREND:	Declining
OWNERSHIP:	Private	CONTACT:	Keith Emerick 01904 601988

SITE NAME:		Aldro earthworks: a bowl barrow on Hanging Grimston Wold 400m north west of Stone Sleights Farm, Thixendale	
DESIGNATION:	Scheduled Monument (No. 20503)	CONDITION:	Extensive significant problems i.e. under plough, collapse
PRINCIPAL VULNERABILITY:	Arable ploughing	TREND:	Declining
OWNERSHIP:	Private	CONTACT:	Keith Emerick 01904 601988

SITE NAME:		Aldro earthworks: a cross-dyke on Birdsall Wold, 200m west of Brown Moor Farm, Thixendale	
DESIGNATION:	Scheduled Monument (No. 20496)	CONDITION:	Generally unsatisfactory with major localised problems
PRINCIPAL VULNERABILITY:	Scrub / tree growth	TREND:	Declining
OWNERSHIP:	Private	CONTACT:	Keith Emerick 01904 601988

SITE NAME:		Barrow near Middle Plantation, Thixendale	
DESIGNATION:	Scheduled Monument (No. NY510)	CONDITION:	Extensive significant problems i.e. under plough, collapse
PRINCIPAL VULNERABILITY:	Arable ploughing	TREND:	Declining
OWNERSHIP:	Private	CONTACT:	Keith Emerick 01904 601988

SITE NAME:		Barrow west of Bradeham Farm, Thixendale	
DESIGNATION:	Scheduled Monument (No. NY509)	CONDITION:	Extensive significant problems i.e. under plough, collapse
PRINCIPAL VULNERABILITY:	Arable ploughing	TREND:	Declining
OWNERSHIP:	Private	CONTACT:	Keith Emerick 01904 601988

SITE NAME:		Hanging Grimston barrow group: a bowl barrow 200m west of Wold Farm, Thixendale	
DESIGNATION:	Scheduled Monument (No. 20567)	CONDITION:	Extensive significant problems i.e. under plough, collapse
PRINCIPAL VULNERABILITY:	Arable ploughing	TREND:	Declining
OWNERSHIP:	Private	CONTACT:	Keith Emerick 01904 601988

SITE NAME:		Hanging Grimston barrow group: a bowl barrow 300m east of Stone Sleights Farm, Thixendale	
DESIGNATION:	Scheduled Monument (No. 20572)	CONDITION:	Extensive significant problems i.e. under plough, collapse
PRINCIPAL VULNERABILITY:	Arable ploughing	TREND:	Declining
OWNERSHIP:	Private	CONTACT:	Keith Emerick 01904 601988

PRIORITY (FOR BUILDINGS)

- A** Immediate risk of further rapid deterioration or loss of fabric; no solution agreed.
- B** Immediate risk of further rapid deterioration or loss of fabric; solution agreed but not yet implemented.
- C** Slow decay; no solution agreed.

- D** Slow decay; solution agreed but not yet implemented.
- E** Under repair or in fair to good repair; but no user identified; or under threat of vacancy with no obvious new user (applicable only to buildings capable of beneficial use).

- F** Repair scheme in progress and (where applicable) end use or user identified; functionally redundant buildings with new use agreed but not yet implemented.

NOTE:
If the priority category has changed since the 2009 register, the previous category is given in brackets.

ABBREVIATIONS

CA	Conservation Area
LB/LBs	Listed Building/s
NP	National Park
RPG	Registered Park and Garden
SM/SMs	Scheduled Monument/s
UA	Unitary Authority
WHS	World Heritage Site

SITE NAME:	Hanging Grimston barrow group: a bowl barrow 400m south west of Wold Farm, Thixendale		
DESIGNATION:	Scheduled Monument (No. 20566)	CONDITION:	Extensive significant problems i.e. under plough, collapse
PRINCIPAL VULNERABILITY:	Arable ploughing	TREND:	Declining
OWNERSHIP:	Private	CONTACT:	Keith Emerick 01904 601988

SITE NAME:	Hanging Grimston barrow group: a bowl barrow 450m north east of Wold Farm, Thixendale		
DESIGNATION:	Scheduled Monument (No. 20571)	CONDITION:	Extensive significant problems i.e. under plough, collapse
PRINCIPAL VULNERABILITY:	Arable ploughing	TREND:	Declining
OWNERSHIP:	Private	CONTACT:	Keith Emerick 01904 601988

SITE NAME:	Hanging Grimston barrow group: a bowl barrow 650m south west of Thixendale Grange, Thixendale		
DESIGNATION:	Scheduled Monument (No. 20573)	CONDITION:	Extensive significant problems i.e. under plough, collapse
PRINCIPAL VULNERABILITY:	Arable ploughing	TREND:	Declining
OWNERSHIP:	Private	CONTACT:	Keith Emerick 01904 601988

SITE NAME:	Hanging Grimston barrow group: a long barrow 400m east of Wold Farm, incorporating part of a prehistoric linear boundary, Thixendale		
DESIGNATION:	Scheduled Monument (No. 20569)	CONDITION:	Extensive significant problems i.e. under plough, collapse
PRINCIPAL VULNERABILITY:	Arable ploughing	TREND:	Declining
OWNERSHIP:	Private	CONTACT:	Keith Emerick 01904 601988

SITE NAME:	Hanging Grimston barrow group: four bowl barrows and part of a cross dyke 600m SSW of Thixendale Grange, Thixendale		
DESIGNATION:	Scheduled Monument (No. 20575)	CONDITION:	Extensive significant problems i.e. under plough, collapse
PRINCIPAL VULNERABILITY:	Arable ploughing	TREND:	Declining
OWNERSHIP:	Private	CONTACT:	Keith Emerick 01904 601988

SITE NAME:	Hanging Grimston barrow group: four bowl barrows on Uncleby Stoop, Thixendale		
DESIGNATION:	Scheduled Monument (No. 20579)	CONDITION:	Extensive significant problems i.e. under plough, collapse
PRINCIPAL VULNERABILITY:	Arable ploughing	TREND:	Declining
OWNERSHIP:	Private	CONTACT:	Keith Emerick 01904 601988

SITE NAME:	Hanging Grimston barrow group: three bowl barrows 350m north east of Wold Farm, Thixendale		
DESIGNATION:	Scheduled Monument (No. 20570)	CONDITION:	Extensive significant problems i.e. under plough, collapse
PRINCIPAL VULNERABILITY:	Arable ploughing	TREND:	Declining
OWNERSHIP:	Private	CONTACT:	Keith Emerick 01904 601988

SITE NAME:	Hanging Grimston barrow group: three bowl barrows 600m south west of Thixendale Grange, Thixendale		
DESIGNATION:	Scheduled Monument (No. 20574)	CONDITION:	Extensive significant problems i.e. under plough, collapse
PRINCIPAL VULNERABILITY:	Arable ploughing	TREND:	Declining
OWNERSHIP:	Private	CONTACT:	Keith Emerick 01904 601988

PRIORITY (FOR BUILDINGS)

- A** Immediate risk of further rapid deterioration or loss of fabric; no solution agreed.
- B** Immediate risk of further rapid deterioration or loss of fabric; solution agreed but not yet implemented.
- C** Slow decay; no solution agreed.

- D** Slow decay; solution agreed but not yet implemented.
- E** Under repair or in fair to good repair; but no user identified; or under threat of vacancy with no obvious new user (applicable only to buildings capable of beneficial use).

- F** Repair scheme in progress and (where applicable) end use or user identified; functionally redundant buildings with new use agreed but not yet implemented.

NOTE:
If the priority category has changed since the 2009 register, the previous category is given in brackets.

ABBREVIATIONS

CA	Conservation Area
LB/LBs	Listed Building/s
NP	National Park
RPG	Registered Park and Garden
SM/SMs	Scheduled Monument/s
UA	Unitary Authority
WHS	World Heritage Site

SITE NAME: Round barrow north of manor house, Thixendale			
DESIGNATION:	Scheduled Monument (No. NY749)	CONDITION:	Extensive significant problems i.e. under plough, collapse
PRINCIPAL VULNERABILITY:	Arable ploughing	TREND:	Declining
OWNERSHIP:	Private	CONTACT:	Keith Emerick 01904 601988

SITE NAME: Round barrow south east of Gill's Farm, Thixendale			
DESIGNATION:	Scheduled Monument (No. NY748)	CONDITION:	Extensive significant problems i.e. under plough, collapse
PRINCIPAL VULNERABILITY:	Arable ploughing	TREND:	Declining
OWNERSHIP:	Private	CONTACT:	Keith Emerick 01904 601988

SITE NAME: Round barrows south of Gill's Farm, Thixendale			
DESIGNATION:	Scheduled Monument (No. NY642)	CONDITION:	Generally satisfactory but with significant localised problems
PRINCIPAL VULNERABILITY:	Arable ploughing	TREND:	Declining
OWNERSHIP:	Private	CONTACT:	Keith Emerick 01904 601988

SITE NAME: Round barrows south west of Riggs Farm, Thixendale			
DESIGNATION:	Scheduled Monument (No. NY643)	CONDITION:	Extensive significant problems i.e. under plough, collapse
PRINCIPAL VULNERABILITY:	Arable ploughing	TREND:	Declining
OWNERSHIP:	Private	CONTACT:	Keith Emerick 01904 601988

SITE NAME: The Queen Dike: part of a cross-dyke 600m east of Wold Farm, Thixendale			
DESIGNATION:	Scheduled Monument (No. 20582)	CONDITION:	Generally unsatisfactory with major localised problems
PRINCIPAL VULNERABILITY:	Arable clipping	TREND:	Declining
OWNERSHIP:	Private	CONTACT:	Keith Emerick 01904 601988

SITE NAME: Round barrow east of Weaverthorpe Ling, Weaverthorpe			
DESIGNATION:	Scheduled Monument (No. NY825)	CONDITION:	Extensive significant problems i.e. under plough, collapse
PRINCIPAL VULNERABILITY:	Arable ploughing	TREND:	Declining
OWNERSHIP:	Private	CONTACT:	Keith Emerick 01904 601988

SITE NAME: Round barrow north west of Mount Spaniel, Weaverthorpe			
DESIGNATION:	Scheduled Monument (No. NY823)	CONDITION:	Extensive significant problems i.e. under plough, collapse
PRINCIPAL VULNERABILITY:	Arable ploughing	TREND:	Declining
OWNERSHIP:	Private	CONTACT:	Keith Emerick 01904 601988

SITE NAME: Section of linear earthwork in Pasture Plantation, Weaverthorpe			
DESIGNATION:	Scheduled Monument (No. 23831)	CONDITION:	Generally unsatisfactory with major localised problems
PRINCIPAL VULNERABILITY:	Arable clipping	TREND:	Declining
OWNERSHIP:	Private	CONTACT:	Keith Emerick 01904 601988

PRIORITY (FOR BUILDINGS)

- A** Immediate risk of further rapid deterioration or loss of fabric; no solution agreed.
- B** Immediate risk of further rapid deterioration or loss of fabric; solution agreed but not yet implemented.
- C** Slow decay; no solution agreed.

- D** Slow decay; solution agreed but not yet implemented.
- E** Under repair or in fair to good repair; but no user identified; or under threat of vacancy with no obvious new user (applicable only to buildings capable of beneficial use).

- F** Repair scheme in progress and (where applicable) end use or user identified; functionally redundant buildings with new use agreed but not yet implemented.

NOTE:
If the priority category has changed since the 2009 register, the previous category is given in brackets.

ABBREVIATIONS

CA	Conservation Area
LB/LBs	Listed Building/s
NP	National Park
RPG	Registered Park and Garden
SM/SMs	Scheduled Monument/s
UA	Unitary Authority
WHS	World Heritage Site

SITE NAME:	Two round barrows on Weaverthorpe Pasture, Weaverthorpe		
DESIGNATION:	Scheduled Monument (No. NY824)	CONDITION:	Extensive significant problems i.e. under plough, collapse
PRINCIPAL VULNERABILITY:	Arable ploughing	TREND:	Declining
OWNERSHIP:	Private	CONTACT:	Keith Emerick 01904 601988

SITE NAME:	Two round barrows south east of Pasture Farm, Weaverthorpe		
DESIGNATION:	Scheduled Monument (No. NY579)	CONDITION:	Extensive significant problems i.e. under plough, collapse
PRINCIPAL VULNERABILITY:	Arable ploughing	TREND:	Declining
OWNERSHIP:	Private	CONTACT:	Keith Emerick 01904 601988

SITE NAME:	Round barrows on Wharram Percy Wold, Wharram		
DESIGNATION:	Scheduled Monument (No. NY745)	CONDITION:	Extensive significant problems i.e. under plough, collapse
PRINCIPAL VULNERABILITY:	Arable ploughing	TREND:	Declining
OWNERSHIP:	Private	CONTACT:	Keith Emerick 01904 601988

SITE NAME:	Bowl barrow 1100m west of High Fordon Farm, Willerby		
DESIGNATION:	Scheduled Monument (No. 21248)	CONDITION:	Extensive significant problems i.e. under plough, collapse
PRINCIPAL VULNERABILITY:	Arable ploughing	TREND:	Declining
OWNERSHIP:	Private	CONTACT:	Keith Emerick 01904 601988

SITE NAME:	Bowl barrow 700m north west of High Fordon Farm, Willerby		
DESIGNATION:	Scheduled Monument (No. 21249)	CONDITION:	Extensive significant problems i.e. under plough, collapse
PRINCIPAL VULNERABILITY:	Arable ploughing	TREND:	Declining
OWNERSHIP:	Private	CONTACT:	Keith Emerick 01904 601988

SITE NAME:	Bowl barrow 800m west of High Fordon Farm, Willerby		
DESIGNATION:	Scheduled Monument (No. 21247)	CONDITION:	Extensive significant problems i.e. under plough, collapse
PRINCIPAL VULNERABILITY:	Arable ploughing	TREND:	Declining
OWNERSHIP:	Private	CONTACT:	Keith Emerick 01904 601988

SITE NAME:	Prior Moor round barrow, Willerby		
DESIGNATION:	Scheduled Monument (No. NY787)	CONDITION:	Extensive significant problems i.e. under plough, collapse
PRINCIPAL VULNERABILITY:	Arable ploughing	TREND:	Declining
OWNERSHIP:	Private	CONTACT:	Keith Emerick 01904 601988

SITE NAME:	Round barrow south east of Willerby Wold House, Willerby		
DESIGNATION:	Scheduled Monument (No. NY807)	CONDITION:	Extensive significant problems i.e. under plough, collapse
PRINCIPAL VULNERABILITY:	Arable ploughing	TREND:	Declining
OWNERSHIP:	Private	CONTACT:	Keith Emerick 01904 601988

PRIORITY (FOR BUILDINGS)

- A** Immediate risk of further rapid deterioration or loss of fabric; no solution agreed.
- B** Immediate risk of further rapid deterioration or loss of fabric; solution agreed but not yet implemented.
- C** Slow decay; no solution agreed.

- D** Slow decay; solution agreed but not yet implemented.
- E** Under repair or in fair to good repair; but no user identified; or under threat of vacancy with no obvious new user (applicable only to buildings capable of beneficial use).

- F** Repair scheme in progress and (where applicable) end use or user identified; functionally redundant buildings with new use agreed but not yet implemented.

NOTE:
If the priority category has changed since the 2009 register, the previous category is given in brackets.

ABBREVIATIONS

CA	Conservation Area
LB/LBs	Listed Building/s
NP	National Park
RPG	Registered Park and Garden
SM/SMs	Scheduled Monument/s
UA	Unitary Authority
WHS	World Heritage Site

SITE NAME:	Round barrow west of Willerby Wold House, Willerby		
DESIGNATION:	Scheduled Monument (No. NY788)	CONDITION:	Extensive significant problems i.e. under plough, collapse
PRINCIPAL VULNERABILITY:	Arable ploughing	TREND:	Declining
OWNERSHIP:	Private	CONTACT:	Keith Emerick 01904 601988

SITE NAME:	Two round barrows north east of Ganton Dale, Willerby		
DESIGNATION:	Scheduled Monument (No. NY806)	CONDITION:	Extensive significant problems i.e. under plough, collapse
PRINCIPAL VULNERABILITY:	Arable ploughing	TREND:	Declining
OWNERSHIP:	Private	CONTACT:	Keith Emerick 01904 601988

SITE NAME:	Two round barrows, Staxton Brow, Willerby		
DESIGNATION:	Scheduled Monument (No. NY814)	CONDITION:	Extensive significant problems i.e. under plough, collapse
PRINCIPAL VULNERABILITY:	Arable ploughing	TREND:	Declining
OWNERSHIP:	Private	CONTACT:	Keith Emerick 01904 601988

SITE NAME:	Wilton Hall moated site 250m south of Manor Farm, Wilton		
DESIGNATION:	Scheduled Monument (No. 35565)	CONDITION:	Generally satisfactory but with minor localised problems
PRINCIPAL VULNERABILITY:	Drainage/dewatering	TREND:	Stable
OWNERSHIP:	Private	CONTACT:	Keith Emerick 01904 601988

SITE NAME:	Round barrow 1/4 mile (400m) south east of Newton South Wold Farm, Wintringham		
DESIGNATION:	Scheduled Monument (No. NY575)	CONDITION:	Extensive significant problems i.e. under plough, collapse
PRINCIPAL VULNERABILITY:	Arable ploughing	TREND:	Declining
OWNERSHIP:	Private	CONTACT:	Keith Emerick 01904 601988

SITE NAME:	Round barrow 330yds (300m) NNW of Ladyhills, Wintringham		
DESIGNATION:	Scheduled Monument (No. NY554)	CONDITION:	Extensive significant problems i.e. under plough, collapse
PRINCIPAL VULNERABILITY:	Arable ploughing	TREND:	Declining
OWNERSHIP:	Private	CONTACT:	Keith Emerick 01904 601988

SITE NAME:	Round barrow north east of Wintringham South Wold Farm, Wintringham		
DESIGNATION:	Scheduled Monument (No. NY573)	CONDITION:	Extensive significant problems i.e. under plough, collapse
PRINCIPAL VULNERABILITY:	Arable ploughing	TREND:	Declining
OWNERSHIP:	Private	CONTACT:	Keith Emerick 01904 601988

SITE NAME:	Round barrow west of Newlands Lane, Wintringham		
DESIGNATION:	Scheduled Monument (No. NY809)	CONDITION:	Extensive significant problems i.e. under plough, collapse
PRINCIPAL VULNERABILITY:	Arable ploughing	TREND:	Declining
OWNERSHIP:	Private	CONTACT:	Keith Emerick 01904 601988

PRIORITY (FOR BUILDINGS)

- A** Immediate risk of further rapid deterioration or loss of fabric; no solution agreed.
- B** Immediate risk of further rapid deterioration or loss of fabric; solution agreed but not yet implemented.
- C** Slow decay; no solution agreed.

- D** Slow decay; solution agreed but not yet implemented.
- E** Under repair or in fair to good repair; but no user identified; or under threat of vacancy with no obvious new user (applicable only to buildings capable of beneficial use).

- F** Repair scheme in progress and (where applicable) end use or user identified; functionally redundant buildings with new use agreed but not yet implemented.

NOTE:
If the priority category has changed since the 2009 register, the previous category is given in brackets.

ABBREVIATIONS

CA	Conservation Area
LB/LBs	Listed Building/s
NP	National Park
RPG	Registered Park and Garden
SM/SMs	Scheduled Monument/s
UA	Unitary Authority
WHS	World Heritage Site

SITE NAME:	Three round barrows on West Heselton Wold, Wintringham		
DESIGNATION:	Scheduled Monument (No. NY803)	CONDITION:	Extensive significant problems i.e. under plough, collapse
PRINCIPAL VULNERABILITY:	Arable clipping	TREND:	Declining
OWNERSHIP:	Private	CONTACT:	Keith Emerick 01904 601988



SITE NAME:	Eberston Hall, Eberston and Yedingham	Gardens with water features c1718 integral to the design of Eberston Hall and views of the wider landscape from it. Stepped cascade water features (listed grade II*) in need of consolidation and repair; trees in parkland to south over-mature.
DESIGNATION:	Registered Park and Garden Grade II*, also 5 LBs, 2 SMs	
CONDITION:	Generally satisfactory but with significant localised problems	
VULNERABILITY:	Low	
TREND:	Declining	
OWNERSHIP:	Private, single owner	
		Contact: Andy Wimble 01904 601970



SITE NAME:	Castle Howard, Henderskelfe	Gardens, pleasure grounds and park with a mixture of geometric and less formal features developed c1698-1738 by Charles Howard, third Earl of Carlisle and Sir John Vanbrugh (1664-1726) possibly with some advice from Stephen Switzer (1682-1745). Key buildings and structures in the landscape are in need of consolidation and repair; sections of the grand approach avenues have over-mature trees in need of replacement.
DESIGNATION:	Registered Park and Garden Grade I, also 65 LBs, 2 SMs	
CONDITION:	Generally satisfactory but with significant localised problems	
VULNERABILITY:	Low	
TREND:	Declining	
OWNERSHIP:	Private, single owner	
		Contact: Andy Wimble 01904 601970

RYEDALE / HAMBLETON



SITE NAME:	Gilling Castle, Gilling East	The castle a C14 tower house, park with medieval origins, and gardens probably of the early C18 possibly with earlier origins. Now owned by Ampleforth College. Significant parts of the parkland lie under forestry and include fishponds in need of conservation and repair works. English Heritage is working with key stakeholders to commission a Conservation Management Plan. Part of the park is also in the district of Hambleton.
DESIGNATION:	Registered Park and Garden Grade II, also 3 LBs, 1 SM	
CONDITION:	Generally satisfactory but with significant localised problems	
VULNERABILITY:	Medium	
TREND:	Unknown	
OWNERSHIP:	Corporate, single owner	
		Contact: Andy Wimble 01904 601970

SCARBOROUGH



SITE NAME:	Wykeham Priory, Back Lane, Wykeham	C12 Cistercian priory. Little remains of the priory except some sections of walling, part of the old parish church and a transplanted moorland cross. It is situated in the private grounds of a large country house.
DESIGNATION:	Listed Building Grade II, SM	
CONDITION:	Poor	
OCCUPANCY:	Not applicable	
PRIORITY:	D (D)	
OWNERSHIP:	Private	
		Contact: Neil Redfern 01904 601897

SITE NAME:	Bowl barrow 700m north of Betton Farm, East Ayton		
DESIGNATION:	Scheduled Monument (No. 23806)	CONDITION:	Extensive significant problems i.e. under plough, collapse
PRINCIPAL VULNERABILITY:	Arable ploughing	TREND:	Declining
OWNERSHIP:	Private	CONTACT:	Keith Emerick 01904 601988

SITE NAME:	Bowl barrow 920m north of Betton Farm, East Ayton		
DESIGNATION:	Scheduled Monument (No. 23807)	CONDITION:	Extensive significant problems i.e. under plough, collapse
PRINCIPAL VULNERABILITY:	Arable ploughing	TREND:	Declining
OWNERSHIP:	Private	CONTACT:	Keith Emerick 01904 601988

PRIORITY (FOR BUILDINGS)

- A** Immediate risk of further rapid deterioration or loss of fabric; no solution agreed.
- B** Immediate risk of further rapid deterioration or loss of fabric; solution agreed but not yet implemented.
- C** Slow decay; no solution agreed.

- D** Slow decay; solution agreed but not yet implemented.
- E** Under repair or in fair to good repair; but no user identified; or under threat of vacancy with no obvious new user (applicable only to buildings capable of beneficial use).

- F** Repair scheme in progress and (where applicable) end use or user identified; functionally redundant buildings with new use agreed but not yet implemented.

NOTE:
If the priority category has changed since the 2009 register, the previous category is given in brackets.

ABBREVIATIONS

CA	Conservation Area
LB/LBs	Listed Building/s
NP	National Park
RPG	Registered Park and Garden
SM/SMs	Scheduled Monument/s
UA	Unitary Authority
WHS	World Heritage Site

SITE NAME:	Bowl barrow 950m north of Betton Farm, East Ayton		
DESIGNATION:	Scheduled Monument (No. 23808)	CONDITION:	Extensive significant problems i.e. under plough, collapse
PRINCIPAL VULNERABILITY:	Arable ploughing	TREND:	Declining
OWNERSHIP:	Private	CONTACT:	Keith Emerick 01904 601988

SITE NAME:	Roman signal station, Carr Naze, Filey		
DESIGNATION:	Scheduled Monument (No. NY478)	CONDITION:	Extensive significant problems i.e. under plough, collapse
PRINCIPAL VULNERABILITY:	Coastal erosion	TREND:	Declining
OWNERSHIP:	Local Authority	CONTACT:	Keith Emerick 01904 601988

SITE NAME:	Elf Howe round barrow, Folkton		
DESIGNATION:	Scheduled Monument (No. NY815)	CONDITION:	Extensive significant problems i.e. under plough, collapse
PRINCIPAL VULNERABILITY:	Arable ploughing	TREND:	Declining
OWNERSHIP:	Private	CONTACT:	Keith Emerick 01904 601988

SITE NAME:	Round barrow on Flixton Wold, Folkton		
DESIGNATION:	Scheduled Monument (No. NY808)	CONDITION:	Extensive significant problems i.e. under plough, collapse
PRINCIPAL VULNERABILITY:	Arable ploughing	TREND:	Declining
OWNERSHIP:	Private	CONTACT:	Keith Emerick 01904 601988

SITE NAME:	Round barrow on Flotmanby Brow, Folkton		
DESIGNATION:	Scheduled Monument (No. NY822)	CONDITION:	Unknown
PRINCIPAL VULNERABILITY:	Arable ploughing	TREND:	Unknown
OWNERSHIP:	Private	CONTACT:	Keith Emerick 01904 601988

SITE NAME:	Round barrow on Flotmanby Wold, Folkton		
DESIGNATION:	Scheduled Monument (No. NY821)	CONDITION:	Extensive significant problems i.e. under plough, collapse
PRINCIPAL VULNERABILITY:	Arable ploughing	TREND:	Declining
OWNERSHIP:	Private	CONTACT:	Keith Emerick 01904 601988

SITE NAME:	Round barrow south of Long Plantation, Folkton		
DESIGNATION:	Scheduled Monument (No. NY818)	CONDITION:	Extensive significant problems i.e. under plough, collapse
PRINCIPAL VULNERABILITY:	Arable ploughing	TREND:	Declining
OWNERSHIP:	Private	CONTACT:	Keith Emerick 01904 601988

SITE NAME:	Sharpe Howes, round barrows, Folkton		
DESIGNATION:	Scheduled Monument (No. NY405)	CONDITION:	Generally unsatisfactory with major localised problems
PRINCIPAL VULNERABILITY:	Arable ploughing	TREND:	Declining
OWNERSHIP:	Private	CONTACT:	Keith Emerick 01904 601988

PRIORITY (FOR BUILDINGS)

- A** Immediate risk of further rapid deterioration or loss of fabric; no solution agreed.
- B** Immediate risk of further rapid deterioration or loss of fabric; solution agreed but not yet implemented.
- C** Slow decay; no solution agreed.

- D** Slow decay; solution agreed but not yet implemented.
- E** Under repair or in fair to good repair; but no user identified; or under threat of vacancy with no obvious new user (applicable only to buildings capable of beneficial use).

- F** Repair scheme in progress and (where applicable) end use or user identified; functionally redundant buildings with new use agreed but not yet implemented.

NOTE:
If the priority category has changed since the 2009 register, the previous category is given in brackets.

ABBREVIATIONS

CA	Conservation Area
LB/LBs	Listed Building/s
NP	National Park
RPG	Registered Park and Garden
SM/SMs	Scheduled Monument/s
UA	Unitary Authority
WHS	World Heritage Site

SITE NAME: Two round barrows north west of Danebury Manor, Folkton			
DESIGNATION:	Scheduled Monument (No. NY816)	CONDITION:	Extensive significant problems i.e. under plough, collapse
PRINCIPAL VULNERABILITY:	Arable ploughing	TREND:	Declining
OWNERSHIP:	Private	CONTACT:	Keith Emerick 01904 601988

SITE NAME: Group of circular and rectangular enclosures, near Cansdale Whin, Hunmanby			
DESIGNATION:	Scheduled Monument (No. NY1177)	CONDITION:	Extensive significant problems i.e. under plough, collapse
PRINCIPAL VULNERABILITY:	Arable ploughing	TREND:	Declining
OWNERSHIP:	Private	CONTACT:	Keith Emerick 01904 601988

SITE NAME: Round barrow south of Grange Farm, Hunmanby			
DESIGNATION:	Scheduled Monument (No. NY817)	CONDITION:	Extensive significant problems i.e. under plough, collapse
PRINCIPAL VULNERABILITY:	Arable ploughing	TREND:	Declining
OWNERSHIP:	Private	CONTACT:	Keith Emerick 01904 601988

SITE NAME: Round barrow 60m west of Beacon Farm, Irton			
DESIGNATION:	Scheduled Monument (No. 21064)	CONDITION:	Generally satisfactory but with significant localised problems
PRINCIPAL VULNERABILITY:	Arable clipping	TREND:	Declining
OWNERSHIP:	Private	CONTACT:	Keith Emerick 01904 601988

SITE NAME: Bowl barrow 450m north east of Moor House Farm, Scarborough			
DESIGNATION:	Scheduled Monument (No. 23839)	CONDITION:	Generally unsatisfactory with major localised problems
PRINCIPAL VULNERABILITY:	Arable ploughing	TREND:	Unknown
OWNERSHIP:	Private	CONTACT:	Keith Emerick 01904 601988

SITE NAME: Bowl barrow 600m north of Moor House Farm, Scarborough			
DESIGNATION:	Scheduled Monument (No. 23838)	CONDITION:	Generally unsatisfactory with major localised problems
PRINCIPAL VULNERABILITY:	Arable ploughing	TREND:	Declining
OWNERSHIP:	Private	CONTACT:	Keith Emerick 01904 601988

SITE NAME: Round barrow 460m south of Oliver's Mount Farm, Scarborough			
DESIGNATION:	Scheduled Monument (No. 35449)	CONDITION:	Extensive significant problems i.e. under plough, collapse
PRINCIPAL VULNERABILITY:	Arable ploughing	TREND:	Declining
OWNERSHIP:	Private	CONTACT:	Keith Emerick 01904 601988

SITE NAME: Section of linear earthwork on Seamer Moor Hill, Scarborough			
DESIGNATION:	Scheduled Monument (No. 23835)	CONDITION:	Generally satisfactory but with significant localised problems
PRINCIPAL VULNERABILITY:	Plant growth	TREND:	Declining
OWNERSHIP:	Government or Agency	CONTACT:	Keith Emerick 01904 601988

PRIORITY (FOR BUILDINGS)

- A** Immediate risk of further rapid deterioration or loss of fabric; no solution agreed.
- B** Immediate risk of further rapid deterioration or loss of fabric; solution agreed but not yet implemented.
- C** Slow decay; no solution agreed.

- D** Slow decay; solution agreed but not yet implemented.
- E** Under repair or in fair to good repair; but no user identified; or under threat of vacancy with no obvious new user (applicable only to buildings capable of beneficial use).

- F** Repair scheme in progress and (where applicable) end use or user identified; functionally redundant buildings with new use agreed but not yet implemented.

NOTE:
If the priority category has changed since the 2009 register, the previous category is given in brackets.

ABBREVIATIONS

CA	Conservation Area
LB/LBs	Listed Building/s
NP	National Park
RPG	Registered Park and Garden
SM/SMs	Scheduled Monument/s
UA	Unitary Authority
WHS	World Heritage Site

SITE NAME:	Three barrows at Seamer Beacon and the ruins of Baron Albert's Tower, Scarborough		
DESIGNATION:	Scheduled Monument (No. 21069)	CONDITION:	Generally satisfactory but with minor localised problems
PRINCIPAL VULNERABILITY:	Plant growth	TREND:	Declining
OWNERSHIP:	Local Authority	CONTACT:	Keith Emerick 01904 601988

SITE NAME:	Bowl barrow 150m north of Moor House Farm, Seamer		
DESIGNATION:	Scheduled Monument (No. 23833)	CONDITION:	Extensive significant problems i.e. under plough, collapse
PRINCIPAL VULNERABILITY:	Arable ploughing	TREND:	Declining
OWNERSHIP:	Private	CONTACT:	Keith Emerick 01904 601988

SITE NAME:	Bowl barrow 450m north west of Moor House Farm, Seamer		
DESIGNATION:	Scheduled Monument (No. 24463)	CONDITION:	Extensive significant problems i.e. under plough, collapse
PRINCIPAL VULNERABILITY:	Arable ploughing	TREND:	Declining
OWNERSHIP:	Private	CONTACT:	Keith Emerick 01904 601988

SITE NAME:	Bowl barrow 550m NNW of Moor House Farm, Seamer		
DESIGNATION:	Scheduled Monument (No. 23836)	CONDITION:	Extensive significant problems i.e. under plough, collapse
PRINCIPAL VULNERABILITY:	Arable ploughing	TREND:	Declining
OWNERSHIP:	Private	CONTACT:	Keith Emerick 01904 601988

SITE NAME:	Bowl barrow 800m north west of Moor House Farm, Seamer		
DESIGNATION:	Scheduled Monument (No. 23837)	CONDITION:	Extensive significant problems i.e. under plough, collapse
PRINCIPAL VULNERABILITY:	Arable ploughing	TREND:	Declining
OWNERSHIP:	Private	CONTACT:	Keith Emerick 01904 601988

SITE NAME:	Cayton		
DESIGNATION:	Conservation Area	CONDITION:	At risk
VULNERABILITY:	Unknown	TREND:	Deteriorating
CONTACT:	Chris Hall (LA) 01947 820055		

SELBY



SITE NAME: **Chapel to Huddleston Hall (now barn), west of house, Laith Staid Lane, Huddleston with Newthorpe** Chapel with C15 origins, C16 rebuilding to the east and later alterations.

DESIGNATION: Listed Building Grade II*
 CONDITION: Fair
 OCCUPANCY: Part occupied
 PRIORITY: C (C)
 OWNERSHIP: Private

Contact: Neil Redfern 01904 601897



SITE NAME: **Huddleston Hall, Laith Staid Lane, Huddleston with Newthorpe**

Late C16 manor house, now used as a farmhouse. A full repairs programme has been prepared but work has not yet been carried out.

DESIGNATION: Listed Building Grade II*
 CONDITION: Fair
 OCCUPANCY: Part occupied
 PRIORITY: C (C)
 OWNERSHIP: Private

Contact: Neil Redfern 01904 601897

PRIORITY (FOR BUILDINGS)

- A Immediate risk of further rapid deterioration or loss of fabric; no solution agreed.
 B Immediate risk of further rapid deterioration or loss of fabric; solution agreed but not yet implemented.
 C Slow decay; no solution agreed.

- D Slow decay; solution agreed but not yet implemented.
 E Under repair or in fair to good repair; but no user identified; or under threat of vacancy with no obvious new user (applicable only to buildings capable of beneficial use).

- F Repair scheme in progress and (where applicable) end use or user identified; functionally redundant buildings with new use agreed but not yet implemented.

NOTE:
 If the priority category has changed since the 2009 register, the previous category is given in brackets.

ABBREVIATIONS

CA Conservation Area
 LB/LBs Listed Building/s
 NP National Park
 RPG Registered Park and Garden
 SM/SMs Scheduled Monument/s
 UA Unitary Authority
 WHS World Heritage Site



SITE NAME: **Stables to Huddleston Hall, south east of house, Laith Staid Lane, Huddleston with Newthorpe**

Stables of the late C16 with C19 additions and alterations.

DESIGNATION: Listed Building Grade II*

CONDITION: Fair

OCCUPANCY: Part occupied

PRIORITY: C (C)

OWNERSHIP: Private

Contact: Neil Redfern 01904 601897



SITE NAME: **Abbot's Staith Buildings, Water Lane, Selby**

C15 or early C16, two storey, 'H' shaped plan warehouse built for Selby Abbey. Mainly of magnesium limestone ashlar with some brick. The roof is modern, the building is in poor condition and the roof is deteriorating.

DESIGNATION: Listed Building Grade II*, SM, CA

CONDITION: Poor

OCCUPANCY: Part occupied

PRIORITY: C (C)

OWNERSHIP: Company

Contact: Keith Emerick 01904 601988

SITE NAME:	St Andrew's College and moat, 440m north east of College Farm, Acaster Selby		
DESIGNATION:	Scheduled Monument (No. 30110)	CONDITION:	Generally satisfactory but with minor localised problems
PRINCIPAL VULNERABILITY:	Moderate animal burrowing	TREND:	Stable
OWNERSHIP:	Private	CONTACT:	Keith Emerick 01904 601988

SITE NAME:	Brocket Hall moated site, Appleton Roebuck		
DESIGNATION:	Scheduled Monument (No. 20522)	CONDITION:	Generally satisfactory but with minor localised problems
PRINCIPAL VULNERABILITY:	Scrub / tree growth	TREND:	Declining
OWNERSHIP:	Private	CONTACT:	Keith Emerick 01904 601988

SITE NAME:	Mote Hill: a moated site, two fishponds and part of an adjacent field system 500m west of Nun Appleton Hall, Appleton Roebuck		
DESIGNATION:	Scheduled Monument (No. 20521)	CONDITION:	Generally satisfactory but with significant localised problems
PRINCIPAL VULNERABILITY:	Drainage/dewatering	TREND:	Unknown
OWNERSHIP:	Private	CONTACT:	Keith Emerick 01904 601988

SITE NAME:	Parkshaw moated site, 170m north west of Wood Farm, Balne		
DESIGNATION:	Scheduled Monument (No. 30107)	CONDITION:	Generally satisfactory but with significant localised problems
PRINCIPAL VULNERABILITY:	Plant growth	TREND:	Declining
OWNERSHIP:	Private	CONTACT:	Keith Emerick 01904 601988

SITE NAME:	Catterton Hall moated site and adjacent building platform, Catterton		
DESIGNATION:	Scheduled Monument (No. 30109)	CONDITION:	Generally satisfactory but with significant localised problems
PRINCIPAL VULNERABILITY:	Drainage/dewatering	TREND:	Declining
OWNERSHIP:	Private	CONTACT:	Keith Emerick 01904 601988

SITE NAME:	Castle Hill moated site, 350m south of St Peter and St Paul's Church, Drax		
DESIGNATION:	Scheduled Monument (No. 30108)	CONDITION:	Generally satisfactory but with significant localised problems
PRINCIPAL VULNERABILITY:	Drainage/dewatering	TREND:	Stable
OWNERSHIP:	Private	CONTACT:	Keith Emerick 01904 601988

PRIORITY (FOR BUILDINGS)

- A** Immediate risk of further rapid deterioration or loss of fabric; no solution agreed.
- B** Immediate risk of further rapid deterioration or loss of fabric; solution agreed but not yet implemented.
- C** Slow decay; no solution agreed.

- D** Slow decay; solution agreed but not yet implemented.
- E** Under repair or in fair to good repair; but no user identified; or under threat of vacancy with no obvious new user (applicable only to buildings capable of beneficial use).

- F** Repair scheme in progress and (where applicable) end use or user identified; functionally redundant buildings with new use agreed but not yet implemented.

NOTE:
If the priority category has changed since the 2009 register, the previous category is given in brackets.

ABBREVIATIONS

CA	Conservation Area
LB/LBs	Listed Building/s
NP	National Park
RPG	Registered Park and Garden
SM/SMs	Scheduled Monument/s
UA	Unitary Authority
WHS	World Heritage Site

SITE NAME: Scurff Hall moated site, Drax			
DESIGNATION:	Scheduled Monument (No. 30117)	CONDITION:	Generally satisfactory but with minor localised problems
PRINCIPAL VULNERABILITY:	No known threat	TREND:	Stable
OWNERSHIP:	Private	CONTACT:	Keith Emerick 01904 601988

SITE NAME: Kelfield moated site and fishpond, 180m north of Kelfield Church, Kelfield			
DESIGNATION:	Scheduled Monument (No. 30112)	CONDITION:	Generally satisfactory but with minor localised problems
PRINCIPAL VULNERABILITY:	Drainage/dewatering	TREND:	Stable
OWNERSHIP:	Private	CONTACT:	Keith Emerick 01904 601988

SITE NAME: Toulston medieval village, manor house site and early garden earthworks, Newton Kyme cum Toulston			
DESIGNATION:	Scheduled Monument (No. 30122)	CONDITION:	Generally satisfactory but with minor localised problems
PRINCIPAL VULNERABILITY:	Permitted development	TREND:	Stable
OWNERSHIP:	Private	CONTACT:	Keith Emerick 01904 601988

SITE NAME: Two Roman forts, two Roman camps, vicus, Iron Age enclosure, Bronze Age barrows and Neolithic henge monument west of Newton Kyme, Newton Kyme cum Toulston			
DESIGNATION:	Scheduled Monument (No. 26907)	CONDITION:	Extensive significant problems i.e. under plough, collapse
PRINCIPAL VULNERABILITY:	Arable ploughing	TREND:	Declining
OWNERSHIP:	Private	CONTACT:	Keith Emerick 01904 601988

SITE NAME: Danes Hills square barrow cemetery, 300m south of Adamson Farm, Riccall			
DESIGNATION:	Scheduled Monument (No. 30179)	CONDITION:	Generally unsatisfactory with major localised problems
PRINCIPAL VULNERABILITY:	Plant growth	TREND:	Stable
OWNERSHIP:	Private	CONTACT:	Keith Emerick 01904 601988

SITE NAME: York prebendary manor moated site, 300m north west of Hawthorn Farm, Riccall			
DESIGNATION:	Scheduled Monument (No. 30121)	CONDITION:	Generally satisfactory but with minor localised problems
PRINCIPAL VULNERABILITY:	Drainage/dewatering	TREND:	Stable
OWNERSHIP:	Private	CONTACT:	Keith Emerick 01904 601988

SITE NAME: Paradise Lodge moated site and grange of the Prior of Bolton, Ryther cum Ossendyke			
DESIGNATION:	Scheduled Monument (No. 20517)	CONDITION:	Generally satisfactory but with significant localised problems
PRINCIPAL VULNERABILITY:	Drainage/dewatering	TREND:	Declining
OWNERSHIP:	Local Authority	CONTACT:	Keith Emerick 01904 601988

SITE NAME: Thorpe Hall moated monastic grange, Selby			
DESIGNATION:	Scheduled Monument (No. 30113)	CONDITION:	Generally satisfactory but with minor localised problems
PRINCIPAL VULNERABILITY:	Drainage/dewatering	TREND:	Unknown
OWNERSHIP:	Private	CONTACT:	Keith Emerick 01904 601988

PRIORITY (FOR BUILDINGS)

- A** Immediate risk of further rapid deterioration or loss of fabric; no solution agreed.
- B** Immediate risk of further rapid deterioration or loss of fabric; solution agreed but not yet implemented.
- C** Slow decay; no solution agreed.

- D** Slow decay; solution agreed but not yet implemented.
- E** Under repair or in fair to good repair; but no user identified; or under threat of vacancy with no obvious new user (applicable only to buildings capable of beneficial use).

- F** Repair scheme in progress and (where applicable) end use or user identified; functionally redundant buildings with new use agreed but not yet implemented.

NOTE:
If the priority category has changed since the 2009 register, the previous category is given in brackets.

ABBREVIATIONS

CA	Conservation Area
LB/LBs	Listed Building/s
NP	National Park
RPG	Registered Park and Garden
SM/SMs	Scheduled Monument/s
UA	Unitary Authority
WHS	World Heritage Site

SITE NAME:	Danes Hills square barrow cemetery on Crook Moor, Skipwith		
DESIGNATION:	Scheduled Monument (No. 30176)	CONDITION:	Generally satisfactory but with significant localised problems
PRINCIPAL VULNERABILITY:	Plant growth	TREND:	Declining
OWNERSHIP:	Private	CONTACT:	Keith Emerick 01904 601988

SITE NAME:	Moated site and fishpond 140m south of St Helen's Church, Skipwith		
DESIGNATION:	Scheduled Monument (No. 28250)	CONDITION:	Generally satisfactory but with significant localised problems
PRINCIPAL VULNERABILITY:	Drainage/dewatering	TREND:	Improving
OWNERSHIP:	Private	CONTACT:	Keith Emerick 01904 601988

SITE NAME:	Round barrow on Skipwith Common, 800m south east of Adamson Farm, Skipwith		
DESIGNATION:	Scheduled Monument (No. 30180)	CONDITION:	Generally unsatisfactory with major localised problems
PRINCIPAL VULNERABILITY:	Plant growth	TREND:	Declining
OWNERSHIP:	Private	CONTACT:	Keith Emerick 01904 601988

SITE NAME:	Round barrow on Skipwith Common, 810m south of Skipwith Church, Skipwith		
DESIGNATION:	Scheduled Monument (No. 30177)	CONDITION:	Generally unsatisfactory with major localised problems
PRINCIPAL VULNERABILITY:	Plant growth	TREND:	Declining
OWNERSHIP:	Private	CONTACT:	Keith Emerick 01904 601988

SITE NAME:	Round barrow on Skipwith Common, 830m south east of Adamson Farm, Skipwith		
DESIGNATION:	Scheduled Monument (No. 30181)	CONDITION:	Generally unsatisfactory with major localised problems
PRINCIPAL VULNERABILITY:	Plant growth	TREND:	Declining
OWNERSHIP:	Private	CONTACT:	Keith Emerick 01904 601988

SITE NAME:	Steeton Hall medieval magnate's residence and manorial centre, South Milford		
DESIGNATION:	Scheduled Monument (No. 28240)	CONDITION:	Generally satisfactory but with significant localised problems
PRINCIPAL VULNERABILITY:	Permitted development	TREND:	Declining
OWNERSHIP:	Private	CONTACT:	Keith Emerick 01904 601988

SITE NAME:	Steeton medieval village, moated site and fishponds, Steeton		
DESIGNATION:	Scheduled Monument (No. 30123)	CONDITION:	Generally satisfactory but with significant localised problems
PRINCIPAL VULNERABILITY:	Arable ploughing	TREND:	Declining
OWNERSHIP:	Private	CONTACT:	Keith Emerick 01904 601988

SITE NAME:	Whitley Thorpe moated Templar grange site, 600m north west of Fulham House, Whitley		
DESIGNATION:	Scheduled Monument (No. 30111)	CONDITION:	Generally satisfactory but with minor localised problems
PRINCIPAL VULNERABILITY:	Drainage/dewatering	TREND:	Stable
OWNERSHIP:	Private	CONTACT:	Keith Emerick 01904 601988

PRIORITY (FOR BUILDINGS)

- A** Immediate risk of further rapid deterioration or loss of fabric; no solution agreed.
- B** Immediate risk of further rapid deterioration or loss of fabric; solution agreed but not yet implemented.
- C** Slow decay; no solution agreed.

- D** Slow decay; solution agreed but not yet implemented.
- E** Under repair or in fair to good repair; but no user identified; or under threat of vacancy with no obvious new user (applicable only to buildings capable of beneficial use).

- F** Repair scheme in progress and (where applicable) end use or user identified; functionally redundant buildings with new use agreed but not yet implemented.

NOTE:
If the priority category has changed since the 2009 register, the previous category is given in brackets.

ABBREVIATIONS

CA	Conservation Area
LB/LBs	Listed Building/s
NP	National Park
RPG	Registered Park and Garden
SM/SMs	Scheduled Monument/s
UA	Unitary Authority
WHS	World Heritage Site



SITE NAME: **Battle of Towton,
Lead / Saxton with
Scarthingwell / Towton**

DESIGNATION: Registered Battlefield

TREND: Declining

OWNERSHIP: Private

High, bleak, arable land near Tadcaster was the scene of a ten-hour battle in March 1461 during the Wars of the Roses. 28,000 were said to have been killed. Still actively farmed and under the plough, the below-ground battlefield archaeology – artefacts and arrowheads from the battle – has been consistently targeted by metal detectorists, some unauthorised and working independently of any agreed archaeological survey. At least one episode of deep ploughing may have disturbed a possible mass grave.

Contact: Susan Daniels 01904 601 979

YORKSHIRE DALES (NP)



SITE NAME: **Barden Church,
B6160, Barden,
Craven**

DESIGNATION: Listed Building Grade I

CONDITION: Fair

OCCUPANCY: Vacant

PRIORITY: C (C)

OWNERSHIP: Private

C16 chapel. The interior is derelict but the chapel has been re-roofed. Although the church building itself is not scheduled, the ground beneath it, and much of the surrounding manorial complex is.

Contact: Diane Green 01904 601973



SITE NAME: **Lead cupola,
flue and chimney,
Grassington, Craven**

DESIGNATION: Scheduled Monument

CONDITION: Poor

OCCUPANCY: Not applicable

PRIORITY: D (C)

OWNERSHIP: Private

Smelt mills, flues and chimney of a lead processing complex. Built in 1792. Some consolidation has been undertaken but the flue system is still in urgent need of repair.

Contact: Neil Redfern 01904 601897



SITE NAME: **Lodge Hall, Ingman Lodge Road,
Selside, Horton in Ribblesdale,
Craven**

DESIGNATION: Listed Building Grade II*

CONDITION: Poor


OCCUPANCY: Occupied

PRIORITY: C (C)

OWNERSHIP: Private

Farmhouse dated 1687. Structural cracks to main (east) front and bulge on north side. Roof reported to leak badly with attendant decay. Integral part of a working farm.

Contact: Neil Redfern 01904 601897



SITE NAME: **Nappa Hall,
Askrigg,
Richmondshire**

DESIGNATION: Listed Building Grade I

CONDITION: Poor

OCCUPANCY: Part occupied

PRIORITY: F (C)

OWNERSHIP: Private

A fortified Manor House built in 1459 for James Metcalf. A wing was added in C17. Most of the medieval portion has not been occupied for some years. There has recently been a change in ownership and some repairs are underway.

Contact: Neil Redfern 01904 601897

SITE NAME:	Bolton Parks Lead Mine and ore works, Castle Bolton with East and West Bolton		
DESIGNATION:	Scheduled Monument (No. 31344)	CONDITION:	Generally unsatisfactory with major localised problems
PRINCIPAL VULNERABILITY:	Extensive animal burrowing	TREND:	Declining
OWNERSHIP:	Private	CONTACT:	Keith Emerick 01904 601988

SITE NAME:	Large univallate hillfort on Ingleborough Hill, Clapham cum Newby		
DESIGNATION:	Scheduled Monument (No. 24479)	CONDITION:	Generally unsatisfactory with major localised problems
PRINCIPAL VULNERABILITY:	Extensive visitor erosion	TREND:	Declining
OWNERSHIP:	Private	CONTACT:	Keith Emerick 01904 601988

PRIORITY (FOR BUILDINGS)

- A** Immediate risk of further rapid deterioration or loss of fabric; no solution agreed.
- B** Immediate risk of further rapid deterioration or loss of fabric; solution agreed but not yet implemented.
- C** Slow decay; no solution agreed.

- D** Slow decay; solution agreed but not yet implemented.
- E** Under repair or in fair to good repair; but no user identified; or under threat of vacancy with no obvious new user (applicable only to buildings capable of beneficial use).

- F** Repair scheme in progress and (where applicable) end use or user identified; functionally redundant buildings with new use agreed but not yet implemented.

NOTE:
If the priority category has changed since the 2009 register, the previous category is given in brackets.

ABBREVIATIONS

- CA** Conservation Area
- LB/LBs** Listed Building/s
- NP** National Park
- RPG** Registered Park and Garden
- SM/SMs** Scheduled Monument/s
- UA** Unitary Authority
- WHS** World Heritage Site

SITE NAME: Kinsey Cave, Giggleswick Scar, Giggleswick			
DESIGNATION:	Scheduled Monument (No. 13248)	CONDITION:	Extensive significant problems i.e. under plough, collapse
PRINCIPAL VULNERABILITY:	Extensive animal burrowing	TREND:	Declining
OWNERSHIP:	Private	CONTACT:	Keith Emerick 01904 601988

SITE NAME: Multi-period lead mines and processing works and 20th century barytes mill on Grassington Moor, Grassington			
DESIGNATION:	Scheduled Monument (No. 31331)	CONDITION:	Generally satisfactory but with significant localised problems
PRINCIPAL VULNERABILITY:	Dumping	TREND:	Stable
OWNERSHIP:	Private	CONTACT:	Keith Emerick 01904 601988

SITE NAME: Sargill ore hearth lead smelt mill, on North Rigg, 340m south east of Sargill Lead Mine, High Abbotside			
DESIGNATION:	Scheduled Monument (No. 31334)	CONDITION:	Generally unsatisfactory with major localised problems
PRINCIPAL VULNERABILITY:	Collapse	TREND:	Declining
OWNERSHIP:	Private	CONTACT:	Keith Emerick 01904 601988

SITE NAME: Meal Bank Quarry Hoffmann kiln, quarry and lime works, Ingleton			
DESIGNATION:	Scheduled Monument (No. 35474)	CONDITION:	Generally unsatisfactory with major localised problems
PRINCIPAL VULNERABILITY:	Collapse	TREND:	Declining
OWNERSHIP:	Local Authority	CONTACT:	Keith Emerick 01904 601988

SITE NAME: Marrick ore hearth lead smelting mill, Marrick			
DESIGNATION:	Scheduled Monument (No. 29006)	CONDITION:	Generally satisfactory but with significant localised problems
PRINCIPAL VULNERABILITY:	Dumping	TREND:	Improving
OWNERSHIP:	Private	CONTACT:	Keith Emerick 01904 601988

SITE NAME: Gunnarside Gill lead mines and ore works, Melbecks			
DESIGNATION:	Scheduled Monument (No. 29007)	CONDITION:	Generally unsatisfactory with major localised problems
PRINCIPAL VULNERABILITY:	Collapse	TREND:	Declining
OWNERSHIP:	Private	CONTACT:	Keith Emerick 01904 601988

SITE NAME: Beldi Hill Low Level lead mine and ore works, Muker			
DESIGNATION:	Scheduled Monument (No. 28248)	CONDITION:	Generally unsatisfactory with major localised problems
PRINCIPAL VULNERABILITY:	Plant growth	TREND:	Declining
OWNERSHIP:	Private	CONTACT:	Keith Emerick 01904 601988

SITE NAME: West Stonesdale lead mine and ore works, Muker			
DESIGNATION:	Scheduled Monument (No. 28247)	CONDITION:	Extensive significant problems i.e. under plough, collapse
PRINCIPAL VULNERABILITY:	Collapse	TREND:	Declining
OWNERSHIP:	Private	CONTACT:	Keith Emerick 01904 601988

PRIORITY (FOR BUILDINGS)

- A** Immediate risk of further rapid deterioration or loss of fabric; no solution agreed.
- B** Immediate risk of further rapid deterioration or loss of fabric; solution agreed but not yet implemented.
- C** Slow decay; no solution agreed.

- D** Slow decay; solution agreed but not yet implemented.
- E** Under repair or in fair to good repair; but no user identified; or under threat of vacancy with no obvious new user (applicable only to buildings capable of beneficial use).

- F** Repair scheme in progress and (where applicable) end use or user identified; functionally redundant buildings with new use agreed but not yet implemented.

NOTE:
If the priority category has changed since the 2009 register, the previous category is given in brackets.

ABBREVIATIONS

CA	Conservation Area
LB/LBs	Listed Building/s
NP	National Park
RPG	Registered Park and Garden
SM/SMs	Scheduled Monument/s
UA	Unitary Authority
WHS	World Heritage Site

SITE NAME:	Swaledale and Arkengarthdale barns and walls		
DESIGNATION:	Conservation Area	CONDITION:	At risk
VULNERABILITY:	Unknown	TREND:	Deteriorating
CONTACT:	Don Mclellan (LA) 01969 650456		

SOUTH YORKSHIRE**BARNSELY**

SITE NAME: **Grimethorpe Hall,
Brierley Road,
Brierley**

DESIGNATION: Listed Building Grade II*

CONDITION: Poor

OCCUPANCY: Vacant

PRIORITY: C (C)

OWNERSHIP: Company

House, circa 1670, altered in C18, C19 and C20, which requires extensive repairs. Although standing in an amply sized site, the surrounding area is residential. The setting has been eroded by construction of housing to the west. Consent was granted for conversion to a restaurant in 2005, but the scheme has failed.

Contact: Catherine Dewar 01904 601972



SITE NAME: **Conservatory and linking bridge
at north west corner of
Wentworth Castle, Stainborough**

DESIGNATION: Listed Building Grade II*, CA

CONDITION: Very bad

OCCUPANCY: Vacant

PRIORITY: D (D)

OWNERSHIP: Trust

Conservatory built in 1877, probably by Crompton and Fawkes, located immediately west of the house. The conservatory is situated in the early C18 formal gardens on the west side of the house. A support scaffold has been erected to prevent collapse. English Heritage grant has been offered towards the full repair of the conservatory.

Contact: Hilary Roome 01904 601984



SITE NAME: **Gun Room,
Wentworth Castle,
Stainborough**

DESIGNATION: Listed Building Grade II*, CA

CONDITION: Fair

OCCUPANCY: Vacant

PRIORITY: E (F)

OWNERSHIP: Trust

Probably built as a banqueting house or a bath-house, it was used as a gun room in the C19. The interior has exceptionally fine plasterwork. Repairs to the walls and roof were carried out in 2006-07, but a further phase of conservation is required to the interior.

Contact: Catherine Dewar 01904 601972



SITE NAME: **Dovecote at Glebe Farm,
Tankersley**

DESIGNATION: Listed Building Grade II, SM

CONDITION: Very bad

OCCUPANCY: Vacant

PRIORITY: A (D)

OWNERSHIP: Private

Stone built dovecote and cart shed, built in 1735 as part of the Glebe Farm for Richard Goodwin, Rector 1715-52. A particularly good example, complete with full interior and a rare set of spiked protective grilles over the dove holes.

Contact: Catherine Dewar 01904 601972



SITE NAME: **Low Forge,
Wortley**

DESIGNATION: Scheduled Monument

CONDITION: Poor

OCCUPANCY: Not applicable

PRIORITY: C (C)

OWNERSHIP: Private

Roofless remains of an early C18 water-powered iron forge, including waterwheel and tilt-hammer, associated wheelraces, forge and bloomery building; in need of repair.

Contact: Catherine Dewar 01904 601972

SITE NAME:	East Gawber Hall colliery fanhouse, 800m north east of Croft Farm, Barnsley		
DESIGNATION:	Scheduled Monument (No. 30951)	CONDITION:	Extensive significant problems i.e. under plough, collapse
PRINCIPAL VULNERABILITY:	Collapse	TREND:	Declining
OWNERSHIP:	Private	CONTACT:	Keith Miller 01904 601990

PRIORITY (FOR BUILDINGS)

- A** Immediate risk of further rapid deterioration or loss of fabric; no solution agreed.
- B** Immediate risk of further rapid deterioration or loss of fabric; solution agreed but not yet implemented.
- C** Slow decay; no solution agreed.

- D** Slow decay; solution agreed but not yet implemented.
- E** Under repair or in fair to good repair; but no user identified; or under threat of vacancy with no obvious new user (applicable only to buildings capable of beneficial use).

- F** Repair scheme in progress and (where applicable) end use or user identified; functionally redundant buildings with new use agreed but not yet implemented.

NOTE:
If the priority category has changed since the 2009 register, the previous category is given in brackets.

ABBREVIATIONS

CA	Conservation Area
LB/LBs	Listed Building/s
NP	National Park
RPG	Registered Park and Garden
SM/SMs	Scheduled Monument/s
UA	Unitary Authority
WHS	World Heritage Site

SITE NAME:	Elsecar Colliery Newcomen engine, Barnsley		
DESIGNATION:	Scheduled Monument (No. SY1146)	CONDITION:	Generally unsatisfactory with major localised problems
PRINCIPAL VULNERABILITY:	Scrub / tree growth	TREND:	Declining
OWNERSHIP:	Local Authority	CONTACT:	Keith Miller 01904 601990

SITE NAME:	Heavy Anti-aircraft gunsite 330m south east of Lowfield Farm, Barnsley		
DESIGNATION:	Scheduled Monument (No. 29993)	CONDITION:	Generally unsatisfactory with major localised problems
PRINCIPAL VULNERABILITY:	Scrub / tree growth	TREND:	Declining
OWNERSHIP:	Private	CONTACT:	Keith Miller 01904 601990

SITE NAME:	Monk Bretton standing cross, Barnsley		
DESIGNATION:	Scheduled Monument (No. 23395)	CONDITION:	Extensive significant problems i.e. under plough, collapse
PRINCIPAL VULNERABILITY:	Extensive vehicle damage/erosion	TREND:	Declining
OWNERSHIP:	Local Authority	CONTACT:	Keith Miller 01904 601990

SITE NAME:	Romano-British settlements at Finkle Street, Wortley		
DESIGNATION:	Scheduled Monument (No. SY1252)	CONDITION:	Generally unsatisfactory with major localised problems
PRINCIPAL VULNERABILITY:	Plant growth	TREND:	Declining
OWNERSHIP:	Private	CONTACT:	Keith Miller 01904 601990

SITE NAME:	Water powered bloomery, iron forge and rolling mill at Low Forge, Wortley		
DESIGNATION:	Scheduled Monument (No. 34714)	CONDITION:	Extensive significant problems i.e. under plough, collapse
PRINCIPAL VULNERABILITY:	Collapse	TREND:	Declining
OWNERSHIP:	Private	CONTACT:	Keith Miller 01904 601990

SITE NAME:	Elsecar, Barnsley		
DESIGNATION:	Conservation Area	CONDITION:	Very bad
VULNERABILITY:	Low	TREND:	Expected to deteriorate
CONTACT:	Tony Wiles (LA) 01226 772 576		

DONCASTER



SITE NAME: **Moat Hall ruins, Braithwell**

Ruins of medieval monastic grange and post-medieval dwelling, consisting of arched doorway and low walls, in poor repair.

DESIGNATION: Scheduled Monument
 CONDITION: Very bad
 OCCUPANCY: Not applicable
 PRIORITY: A (New)
 OWNERSHIP: Private

Contact: Keith Miller 01904 601990



SITE NAME: **Stable to Hickleton Hall including the Stable Cottage and attached walls and gate piers, Hickleton Hall, Hickleton**

Mid C18 stable block, now store and house with attached walls and gatepiers. Possibly by James Paine, who designed Hickleton Hall, 1745-48, for Godfrey Wentworth. The stable block stands to the north of the Hall, which occupies an elevated position towards the north end of the registered site. Repairs have recently been carried out to the roofs and the building is now in fair condition, but disused.

DESIGNATION: Listed Building Grade II*, CA, RPG II
 CONDITION: Fair
 OCCUPANCY: Vacant
 PRIORITY: E (A)
 OWNERSHIP: Charity

Contact: Kathryn Gibson 01904 601939

PRIORITY (FOR BUILDINGS)

- A** Immediate risk of further rapid deterioration or loss of fabric; no solution agreed.
B Immediate risk of further rapid deterioration or loss of fabric; solution agreed but not yet implemented.
C Slow decay; no solution agreed.

- D** Slow decay; solution agreed but not yet implemented.
E Under repair or in fair to good repair; but no user identified; or under threat of vacancy with no obvious new user (applicable only to buildings capable of beneficial use).

- F** Repair scheme in progress and (where applicable) end use or user identified; functionally redundant buildings with new use agreed but not yet implemented.

NOTE:
 If the priority category has changed since the 2009 register, the previous category is given in brackets.

ABBREVIATIONS

CA	Conservation Area
LB/LBs	Listed Building/s
NP	National Park
RPG	Registered Park and Garden
SM/SMs	Scheduled Monument/s
UA	Unitary Authority
WHS	World Heritage Site

SITE NAME:	Site of St Helen's Chapel, Barnburgh and Harlington		
DESIGNATION:	Scheduled Monument (No. SY1229)	CONDITION:	Generally unsatisfactory with major localised problems
PRINCIPAL VULNERABILITY:	Arable clipping	TREND:	Declining
OWNERSHIP:	Private	CONTACT:	Keith Miller 01904 601990

SITE NAME:	Manor Holt moated site, Bawtry		
DESIGNATION:	Scheduled Monument (No. 13228)	CONDITION:	Generally unsatisfactory with major localised problems
PRINCIPAL VULNERABILITY:	Plant growth	TREND:	Declining
OWNERSHIP:	Private	CONTACT:	Keith Miller 01904 601990

SITE NAME:	Moat Hall moated site and site of external ancillary buildings, Braithwell		
DESIGNATION:	Scheduled Monument (No. 13234)	CONDITION:	Generally unsatisfactory with major localised problems
PRINCIPAL VULNERABILITY:	Collapse	TREND:	Declining
OWNERSHIP:	Private	CONTACT:	Keith Miller 01904 601990

SITE NAME:	Roman Ridge, Roman road, north west of Doncaster, Brodsworth		
DESIGNATION:	Scheduled Monument (No. SY1179)	CONDITION:	Generally satisfactory but with significant localised problems
PRINCIPAL VULNERABILITY:	Dumping	TREND:	Declining
OWNERSHIP:	Local Authority	CONTACT:	Keith Miller 01904 601990

SITE NAME:	Roman fort at Robin Hood's Well, Burghwallis		
DESIGNATION:	Scheduled Monument (No. SY1222)	CONDITION:	Extensive significant problems i.e. under plough, collapse
PRINCIPAL VULNERABILITY:	Arable ploughing	TREND:	Declining
OWNERSHIP:	Private	CONTACT:	Keith Miller 01904 601990

SITE NAME:	Roman potteries 300yds (270m) north east of Rossington Bridge, Cantley		
DESIGNATION:	Scheduled Monument (No. SY1108)	CONDITION:	Generally satisfactory but with significant localised problems
PRINCIPAL VULNERABILITY:	Other	TREND:	Declining
OWNERSHIP:	Private	CONTACT:	Keith Miller 01904 601990

SITE NAME:	Castle Hills motte and bailey castle, Langthwaite, Adwick le Street, Doncaster		
DESIGNATION:	Scheduled Monument (No. 13211)	CONDITION:	Generally unsatisfactory with major localised problems
PRINCIPAL VULNERABILITY:	Extensive vehicle damage/erosion	TREND:	Declining
OWNERSHIP:	Private	CONTACT:	Keith Miller 01904 601990

SITE NAME:	Moat Hills moated site, Bentley, Doncaster		
DESIGNATION:	Scheduled Monument (No. 13216)	CONDITION:	Generally unsatisfactory with major localised problems
PRINCIPAL VULNERABILITY:	Scrub / tree growth	TREND:	Declining
OWNERSHIP:	Private	CONTACT:	Keith Miller 01904 601990

PRIORITY (FOR BUILDINGS)

- A** Immediate risk of further rapid deterioration or loss of fabric; no solution agreed.
- B** Immediate risk of further rapid deterioration or loss of fabric; solution agreed but not yet implemented.
- C** Slow decay; no solution agreed.

- D** Slow decay; solution agreed but not yet implemented.
- E** Under repair or in fair to good repair; but no user identified; or under threat of vacancy with no obvious new user (applicable only to buildings capable of beneficial use).

- F** Repair scheme in progress and (where applicable) end use or user identified; functionally redundant buildings with new use agreed but not yet implemented.

NOTE:
If the priority category has changed since the 2009 register, the previous category is given in brackets.

ABBREVIATIONS

CA	Conservation Area
LB/LBs	Listed Building/s
NP	National Park
RPG	Registered Park and Garden
SM/SMs	Scheduled Monument/s
UA	Unitary Authority
WHS	World Heritage Site

SITE NAME:	Edlington Wood Roman settlement, Edlington		
DESIGNATION:	Scheduled Monument (No. SY1096)	CONDITION:	Generally satisfactory but with significant localised problems
PRINCIPAL VULNERABILITY:	Metal detecting	TREND:	Declining
OWNERSHIP:	Private	CONTACT:	Keith Miller 01904 601990

SITE NAME:	Moat Hill moated site, Fenwick		
DESIGNATION:	Scheduled Monument (No. I3221)	CONDITION:	Generally unsatisfactory with major localised problems
PRINCIPAL VULNERABILITY:	Drainage/dewatering	TREND:	Declining
OWNERSHIP:	Private	CONTACT:	Keith Miller 01904 601990

SITE NAME:	Castle Hill, Hampole		
DESIGNATION:	Scheduled Monument (No. SY1175)	CONDITION:	Extensive significant problems i.e. under plough, collapse
PRINCIPAL VULNERABILITY:	Arable ploughing	TREND:	Declining
OWNERSHIP:	Private	CONTACT:	Keith Miller 01904 601990

SITE NAME:	Icehouse 720m south east of Bath House Farm, High Melton		
DESIGNATION:	Scheduled Monument (No. 29995)	CONDITION:	Generally unsatisfactory with major localised problems
PRINCIPAL VULNERABILITY:	Vandalism	TREND:	Declining
OWNERSHIP:	Private	CONTACT:	Keith Miller 01904 601990

SITE NAME:	Earthworks on Sutton Common, Norton		
DESIGNATION:	Scheduled Monument (No. SY291)	CONDITION:	Generally satisfactory but with significant localised problems
PRINCIPAL VULNERABILITY:	Drainage/dewatering	TREND:	Declining
OWNERSHIP:	Private	CONTACT:	Keith Miller 01904 601990

SITE NAME:	Rossington Roman fort, Rossington		
DESIGNATION:	Scheduled Monument (No. SY1044)	CONDITION:	Extensive significant problems i.e. under plough, collapse
PRINCIPAL VULNERABILITY:	Arable ploughing	TREND:	Declining
OWNERSHIP:	Private	CONTACT:	Keith Miller 01904 601990

SITE NAME:	Thorpe in Balne moated site, chapel and fishpond, Thorpe in Balne		
DESIGNATION:	Scheduled Monument (No. I3220)	CONDITION:	Generally satisfactory but with significant localised problems
PRINCIPAL VULNERABILITY:	Drainage/dewatering	TREND:	Declining
OWNERSHIP:	Private	CONTACT:	Keith Miller 01904 601990

SITE NAME:	Stancil Roman villa, Tickhill		
DESIGNATION:	Scheduled Monument (No. SY1142)	CONDITION:	Extensive significant problems i.e. under plough, collapse
PRINCIPAL VULNERABILITY:	Arable ploughing	TREND:	Declining
OWNERSHIP:	Private	CONTACT:	Keith Miller 01904 601990

PRIORITY (FOR BUILDINGS)

- A** Immediate risk of further rapid deterioration or loss of fabric; no solution agreed.
- B** Immediate risk of further rapid deterioration or loss of fabric; solution agreed but not yet implemented.
- C** Slow decay; no solution agreed.

- D** Slow decay; solution agreed but not yet implemented.
- E** Under repair or in fair to good repair; but no user identified; or under threat of vacancy with no obvious new user (applicable only to buildings capable of beneficial use).

- F** Repair scheme in progress and (where applicable) end use or user identified; functionally redundant buildings with new use agreed but not yet implemented.

NOTE:
If the priority category has changed since the 2009 register, the previous category is given in brackets.

ABBREVIATIONS

CA	Conservation Area
LB/LBs	Listed Building/s
NP	National Park
RPG	Registered Park and Garden
SM/SMs	Scheduled Monument/s
UA	Unitary Authority
WHS	World Heritage Site

SITE NAME:	Tickhill Castle, Tickhill		
DESIGNATION:	Scheduled Monument (No. SY125)	CONDITION:	Extensive significant problems i.e. under plough, collapse
PRINCIPAL VULNERABILITY:	Collapse	TREND:	Declining
OWNERSHIP:	Other	CONTACT:	Keith Miller 01904 601990

SITE NAME:	Hatfield High Street		
DESIGNATION:	Conservation Area	CONDITION:	At risk
VULNERABILITY:	Unknown	TREND:	Deteriorating
CONTACT:	Malcolm Thomas (LA) 01302 735199		

SITE NAME:	Mexborough		
DESIGNATION:	Conservation Area	CONDITION:	Poor
VULNERABILITY:	High	TREND:	No significant change expected
CONTACT:	Malcolm Thomas (LA) 01302 735199		

SITE NAME:	St George's		
DESIGNATION:	Conservation Area	CONDITION:	At risk
VULNERABILITY:	Unknown	TREND:	Deteriorating
CONTACT:	Malcolm Thomas (LA) 01302 735199		

SITE NAME:	Thorne		
DESIGNATION:	Conservation Area	CONDITION:	Very bad
VULNERABILITY:	High	TREND:	Expected to show some improvement
CONTACT:	Malcolm Thomas (LA) 01302 735199		

SITE NAME:	Thorne Road		
DESIGNATION:	Conservation Area	CONDITION:	At risk
VULNERABILITY:	Unknown	TREND:	Deteriorating
CONTACT:	Malcolm Thomas (LA) 01302 735199		

SITE NAME:	Town Field		
DESIGNATION:	Conservation Area	CONDITION:	At risk
VULNERABILITY:	Unknown	TREND:	Deteriorating
CONTACT:	Malcolm Thomas (LA) 01302 735199		

SITE NAME:	Woodlands		
DESIGNATION:	Conservation Area	CONDITION:	At risk
VULNERABILITY:	Unknown	TREND:	Deteriorating
CONTACT:	Malcolm Thomas (LA) 01302 735199		

PEAK DISTRICT (NP)

SITE NAME:	Bailey Hill motte and bailey castle, High Bradfield, Bradfield		
DESIGNATION:	Scheduled Monument (No. I3212)	CONDITION:	Generally unsatisfactory with major localised problems
PRINCIPAL VULNERABILITY:	Plant growth	TREND:	Declining
OWNERSHIP:	Private	CONTACT:	Keith Miller 01904 601990

PRIORITY (FOR BUILDINGS)

- A** Immediate risk of further rapid deterioration or loss of fabric; no solution agreed.
- B** Immediate risk of further rapid deterioration or loss of fabric; solution agreed but not yet implemented.
- C** Slow decay; no solution agreed.

- D** Slow decay; solution agreed but not yet implemented.
- E** Under repair or in fair to good repair; but no user identified; or under threat of vacancy with no obvious new user (applicable only to buildings capable of beneficial use).

- F** Repair scheme in progress and (where applicable) end use or user identified; functionally redundant buildings with new use agreed but not yet implemented.

NOTE:
If the priority category has changed since the 2009 register, the previous category is given in brackets.

ABBREVIATIONS


CA	Conservation Area
LB/LBs	Listed Building/s
NP	National Park
RPG	Registered Park and Garden
SM/SMs	Scheduled Monument/s
UA	Unitary Authority
WHS	World Heritage Site

SITE NAME:	Castle Hill motte and bailey castle, High Bradfield, Bradfield		
DESIGNATION:	Scheduled Monument (No. 13244)	CONDITION:	Generally satisfactory but with significant localised problems
PRINCIPAL VULNERABILITY:	Moderate animal burrowing	TREND:	Declining
OWNERSHIP:	Local Authority	CONTACT:	Keith Miller 01904 601990

SITE NAME:	Cowell Flat prehistoric field system, 350m south east of Mortimer House, Bradfield		
DESIGNATION:	Scheduled Monument (No. 29820)	CONDITION:	Generally unsatisfactory with major localised problems
PRINCIPAL VULNERABILITY:	Plant growth	TREND:	Declining
OWNERSHIP:	Local Authority	CONTACT:	Keith Miller 01904 601990

SITE NAME:	Round cairn 200m west of Margery Hill triangulation pillar, Bradfield		
DESIGNATION:	Scheduled Monument (No. 31311)	CONDITION:	Generally unsatisfactory with major localised problems
PRINCIPAL VULNERABILITY:	Other	TREND:	Declining
OWNERSHIP:	Private	CONTACT:	Keith Miller 01904 601990

ROTHERHAM



SITE NAME: **25 and 27 High Street, Rotherham**

Known as The Three Cranes. Late medieval house. Signs of structural decay, faulty rainwater goods. Proposal in place to take into Council ownership.

DESIGNATION: Listed Building Grade II*, CA


CONDITION: Poor

OCCUPANCY: Vacant

PRIORITY: C (C)

OWNERSHIP: Company

Contact: Alison Fisher 01904 601975



SITE NAME: **Keppels Column, Admirals Crest, Thorpe Common, Rotherham**

Monumental column built 1773-80. Now on the edge of Wentworth Woodhouse Estate. The building is closed to the public, although emergency repairs have been carried out to the viewing platform and stairwell. There are significant structural cracks and stonework erosion. The internal staircase is unsafe.

DESIGNATION: Listed Building Grade II*

CONDITION: Poor

OCCUPANCY: Not applicable

PRIORITY: C (C)

OWNERSHIP: Local authority

Contact: Hilary Roome 01904 601984



SITE NAME: **Thorpe Salvin Old Hall (Ruins of), Ladyfield Road, Thorpe Salvin**

Gatehouse and imposing 3 storey south facade of mid C16 stone-built mansion built by Henry Sanford (died 1582) standing in an open courtyard. Grant has been offered for a condition survey.

DESIGNATION: Listed Building Grade II*, SM, CA

CONDITION: Poor

OCCUPANCY: Not applicable

PRIORITY: C (D)

OWNERSHIP: Private

Contact: Catherine Dewar 01904 601972



SITE NAME: **Stable Block and Riding School, Wentworth Woodhouse, Wentworth**

Stable block and riding school, 1760s, situated approx 300 metres north-west of the house. Vacant and vulnerable due to under-maintenance and vandalism.

DESIGNATION: Listed Building Grade I, RPG II*

CONDITION: Fair

OCCUPANCY: Vacant

PRIORITY: E (E)

OWNERSHIP: Private

Contact: Kathryn Gibson 01904 601939

PRIORITY (FOR BUILDINGS)

- A** Immediate risk of further rapid deterioration or loss of fabric; no solution agreed.
- B** Immediate risk of further rapid deterioration or loss of fabric; solution agreed but not yet implemented.
- C** Slow decay; no solution agreed.

D Slow decay; solution agreed but not yet implemented.

E Under repair or in fair to good repair; but no user identified; or under threat of vacancy with no obvious new user (applicable only to buildings capable of beneficial use).

F Repair scheme in progress and (where applicable) end use or user identified; functionally redundant buildings with new use agreed but not yet implemented.

NOTE:
If the priority category has changed since the 2009 register, the previous category is given in brackets.

ABBREVIATIONS

CA Conservation Area
LB/LBs Listed Building/s
NP National Park
RPG Registered Park and Garden
SM/SMs Scheduled Monument/s
UA Unitary Authority
WHS World Heritage Site

SITE NAME:	Roman Ridge (Roman road): section 135yds (120m) long, east of Hooper House, Brampton Bierlow		
DESIGNATION:	Scheduled Monument (No. SY155A)	CONDITION:	Generally unsatisfactory with major localised problems
PRINCIPAL VULNERABILITY:	Arable clipping	TREND:	Declining
OWNERSHIP:	Private	CONTACT:	Keith Miller 01904 601990

SITE NAME:	Roman Ridge (Roman road): section south of Hooper House, Brampton Bierlow		
DESIGNATION:	Scheduled Monument (No. SY155B)	CONDITION:	Generally unsatisfactory with major localised problems
PRINCIPAL VULNERABILITY:	Arable clipping	TREND:	Declining
OWNERSHIP:	Private	CONTACT:	Keith Miller 01904 601990

SITE NAME:	Roman Ridge: section 300yds (270m) long on Birchcliff Bank, Brampton Bierlow		
DESIGNATION:	Scheduled Monument (No. SY231G)	CONDITION:	Generally satisfactory but with significant localised problems
PRINCIPAL VULNERABILITY:	Arable clipping	TREND:	Declining
OWNERSHIP:	Private	CONTACT:	Keith Miller 01904 601990

SITE NAME:	Roman Ridge: section 400yds (370m) long south of Abdy Farm, Brampton Bierlow		
DESIGNATION:	Scheduled Monument (No. SY231H)	CONDITION:	Generally unsatisfactory with major localised problems
PRINCIPAL VULNERABILITY:	Arable clipping	TREND:	Declining
OWNERSHIP:	Private	CONTACT:	Keith Miller 01904 601990

SITE NAME:	Dead Man's Cave, Anston, North and South Anston		
DESIGNATION:	Scheduled Monument (No. 13251)	CONDITION:	Generally satisfactory but with significant localised problems
PRINCIPAL VULNERABILITY:	Vandalism	TREND:	Declining
OWNERSHIP:	Government or Agency	CONTACT:	Keith Miller 01904 601990

SITE NAME:	Kimberworth motte and bailey castle, Rotherham		
DESIGNATION:	Scheduled Monument (No. 13224)	CONDITION:	Generally unsatisfactory with major localised problems
PRINCIPAL VULNERABILITY:	Dumping	TREND:	Declining
OWNERSHIP:	Private	CONTACT:	Keith Miller 01904 601990

SITE NAME:	Roman Ridge: section 110yds (100m) long, 450yds (410m) NNE of Kimberworth Park Farm, Rotherham		
DESIGNATION:	Scheduled Monument (No. SY231A)	CONDITION:	Generally satisfactory but with minor localised problems
PRINCIPAL VULNERABILITY:	Scrub / tree growth	TREND:	Declining
OWNERSHIP:	Private	CONTACT:	Keith Miller 01904 601990

SITE NAME:	Roman Ridge: section 300yds (270m) long north of Birchwood (east of Chemical Cottages), Rotherham		
DESIGNATION:	Scheduled Monument (No. SY231K)	CONDITION:	Generally satisfactory but with significant localised problems
PRINCIPAL VULNERABILITY:	Arable clipping	TREND:	Declining
OWNERSHIP:	Private	CONTACT:	Keith Miller 01904 601990

PRIORITY (FOR BUILDINGS)

- A** Immediate risk of further rapid deterioration or loss of fabric; no solution agreed.
- B** Immediate risk of further rapid deterioration or loss of fabric; solution agreed but not yet implemented.
- C** Slow decay; no solution agreed.

- D** Slow decay; solution agreed but not yet implemented.
- E** Under repair or in fair to good repair; but no user identified; or under threat of vacancy with no obvious new user (applicable only to buildings capable of beneficial use).

- F** Repair scheme in progress and (where applicable) end use or user identified; functionally redundant buildings with new use agreed but not yet implemented.

NOTE:
If the priority category has changed since the 2009 register, the previous category is given in brackets.

ABBREVIATIONS

CA	Conservation Area
LB/LBs	Listed Building/s
NP	National Park
RPG	Registered Park and Garden
SM/SMs	Scheduled Monument/s
UA	Unitary Authority
WHS	World Heritage Site

SITE NAME: Roman Ridge: section 400yds (370m) long from Hill Top Lane to Little Common Lane, Rotherham			
DESIGNATION:	Scheduled Monument (No. SY231F)	CONDITION:	Generally satisfactory but with significant localised problems
PRINCIPAL VULNERABILITY:	Moderate visitor erosion	TREND:	Declining
OWNERSHIP:	Local Authority	CONTACT:	Keith Miller 01904 601990

SITE NAME: Roman Ridge: section 400yds (370m) long in Wath Wood, Rotherham			
DESIGNATION:	Scheduled Monument (No. SY231I)	CONDITION:	Generally satisfactory but with significant localised problems
PRINCIPAL VULNERABILITY:	Moderate vehicle damage/erosion	TREND:	Declining
OWNERSHIP:	Local Authority	CONTACT:	Keith Miller 01904 601990

SITE NAME: Roman Ridge: section 520yds (480m) east of Dyson's Cottage to Long Plantation, Rotherham			
DESIGNATION:	Scheduled Monument (No. SY231L)	CONDITION:	Generally unsatisfactory with major localised problems
PRINCIPAL VULNERABILITY:	Digging	TREND:	Declining
OWNERSHIP:	Private	CONTACT:	Keith Miller 01904 601990

SITE NAME: Roman Ridge: south east of Hill Top (section 700yds (660m) long, Meadowhall Road to Hill Top), Rotherham			
DESIGNATION:	Scheduled Monument (No. SY231E)	CONDITION:	Generally satisfactory but with significant localised problems
PRINCIPAL VULNERABILITY:	Deterioration – in need of management	TREND:	Declining
OWNERSHIP:	Local Authority	CONTACT:	Keith Miller 01904 601990

SITE NAME: Swinton Pottery (The Rockingham Works), 310m and 120m north west of Keeper's Cottage, Rotherham			
DESIGNATION:	Scheduled Monument (No. 29957)	CONDITION:	Generally unsatisfactory with major localised problems
PRINCIPAL VULNERABILITY:	Moderate natural erosion	TREND:	Declining
OWNERSHIP:	Private	CONTACT:	Keith Miller 01904 601990

SITE NAME: Hood Hill shaft mounds, 480m east of Hood Hill Farm, Wentworth			
DESIGNATION:	Scheduled Monument (No. 30949)	CONDITION:	Extensive significant problems i.e. under plough, collapse
PRINCIPAL VULNERABILITY:	Arable ploughing	TREND:	Declining
OWNERSHIP:	Private	CONTACT:	Keith Miller 01904 601990

SITE NAME: Roman Ridge: section 330yds (300m) long, south of Dog Kennel Pond, Wentworth Park, Wentworth			
DESIGNATION:	Scheduled Monument (No. SY155D)	CONDITION:	Extensive significant problems i.e. under plough, collapse
PRINCIPAL VULNERABILITY:	Arable ploughing	TREND:	Declining
OWNERSHIP:	Private	CONTACT:	Keith Miller 01904 601990

SITE NAME: Roman Ridge: section 500yds (460m) long, north of Dog Kennel Pond, Wentworth Park, Wentworth			
DESIGNATION:	Scheduled Monument (No. SY155C)	CONDITION:	Generally unsatisfactory with major localised problems
PRINCIPAL VULNERABILITY:	Extensive stock erosion	TREND:	Declining
OWNERSHIP:	Private	CONTACT:	Keith Miller 01904 601990

PRIORITY (FOR BUILDINGS)

- A** Immediate risk of further rapid deterioration or loss of fabric; no solution agreed.
- B** Immediate risk of further rapid deterioration or loss of fabric; solution agreed but not yet implemented.
- C** Slow decay; no solution agreed.

- D** Slow decay; solution agreed but not yet implemented.
- E** Under repair or in fair to good repair; but no user identified; or under threat of vacancy with no obvious new user (applicable only to buildings capable of beneficial use).

- F** Repair scheme in progress and (where applicable) end use or user identified; functionally redundant buildings with new use agreed but not yet implemented.

NOTE:
If the priority category has changed since the 2009 register, the previous category is given in brackets.

ABBREVIATIONS

CA	Conservation Area
LB/LBs	Listed Building/s
NP	National Park
RPG	Registered Park and Garden
SM/SMs	Scheduled Monument/s
UA	Unitary Authority
WHS	World Heritage Site

SITE NAME:	Brampton-en-le Morthen, Rotherham, Thurcroft		
DESIGNATION:	Conservation Area	CONDITION:	Very bad
VULNERABILITY:	Low	TREND:	No significant change expected
CONTACT:	Jonathan Bell (LA) 01709 823811		

SITE NAME:	Doncaster Road, Rotherham Urban		
DESIGNATION:	Conservation Area	CONDITION:	Very bad
VULNERABILITY:	Medium	TREND:	Expected to show some improvement
CONTACT:	Jonathan Bell (LA) 01709 823811		

SITE NAME:	Gildingwells, Rotherham South		
DESIGNATION:	Conservation Area	CONDITION:	Poor
VULNERABILITY:	Medium	TREND:	Expected to deteriorate
CONTACT:	Jonathan Bell (LA) 01709 823811		

SITE NAME:	Greasborough, Rotherham Urban		
DESIGNATION:	Conservation Area	CONDITION:	Very bad
VULNERABILITY:	Low	TREND:	Expected to show some improvement
CONTACT:	Jonathan Bell (LA) 01709 823811		

SITE NAME:	Rotherham Town Centre, Rotherham Urban		
DESIGNATION:	Conservation Area	CONDITION:	Very bad
VULNERABILITY:	Low	TREND:	Expected to show some improvement
CONTACT:	Jonathan Bell (LA) 01709 823811		

SITE NAME:	Wales, Rotherham South		
DESIGNATION:	Conservation Area	CONDITION:	Poor
VULNERABILITY:	Low	TREND:	Expected to deteriorate
CONTACT:	Jonathan Bell (LA) 01709 823811		

SHEFFIELD



SITE NAME: **Loxley United Reformed Church,
Loxley Road,
Bradfield**

Church, 1787. Closed in 1994. The building is adequately maintained. The possibility of community use is under consideration.

DESIGNATION: Listed Building Grade II*
CONDITION: Fair
OCCUPANCY: Vacant
PRIORITY: C (C)
OWNERSHIP: Private

Contact: Giles Proctor 01904 601981



SITE NAME: **Leah's Yard,
20-22 Cambridge Street,
Sheffield**

Mid C19 cutlery/silversmithing works, with late C19 alterations. General decay, some fire damage. Use for shops and food/drink agreed and included in "New Retail Quarter" proposals. Some patch repairs to the roof have been carried out.

DESIGNATION: Listed Building Grade II*, CA
CONDITION: Poor
OCCUPANCY: Vacant
PRIORITY: D (D)
OWNERSHIP: Company

Contact: Catherine Dewar 01904 601972

PRIORITY (FOR BUILDINGS)

- A** Immediate risk of further rapid deterioration or loss of fabric; no solution agreed.
B Immediate risk of further rapid deterioration or loss of fabric; solution agreed but not yet implemented.
C Slow decay; no solution agreed.

- D** Slow decay; solution agreed but not yet implemented.
E Under repair or in fair to good repair; but no user identified; or under threat of vacancy with no obvious new user (applicable only to buildings capable of beneficial use).

- F** Repair scheme in progress and (where applicable) end use or user identified; functionally redundant buildings with new use agreed but not yet implemented.

NOTE:
If the priority category has changed since the 2009 register, the previous category is given in brackets.

ABBREVIATIONS

CA	Conservation Area
LB/LBs	Listed Building/s
NP	National Park
RPG	Registered Park and Garden
SM/SMs	Scheduled Monument/s
UA	Unitary Authority
WHS	World Heritage Site



SITE NAME:	Nonconformist Chapel, General Cemetery, Cemetery Road, Sheffield
DESIGNATION:	Listed Building Grade II*, CA, RPG II*
CONDITION:	Poor
OCCUPANCY:	Vacant
PRIORITY:	A (A)
OWNERSHIP:	Trust

Cemetery chapel built in circa 1836. Lead has been stolen from the roof and not reinstated, risking further structural deterioration.

Contact: Tammy Whitaker 01904 601880



SITE NAME:	Crucible Steel Shop in south corner of former Sanderson Kayzers Darnall Works, Darnall Road, Sheffield
DESIGNATION:	Listed Building Grade II*, SM
CONDITION:	Very bad
OCCUPANCY:	Vacant
PRIORITY:	E (C)
OWNERSHIP:	Company

Crucible steel works, 1872, now disused. Of international significance as a unique survival of its type. A major English Heritage grant-aided repair scheme started in 2009 and is due for completion late in 2010.

Contact: Keith Miller 01904 601990



SITE NAME:	Crucible Steel Shop on south east side of former Sanderson Kayzers Darnall Works, Darnall Road, Sheffield
DESIGNATION:	Listed Building Grade II*, SM
CONDITION:	Poor
OCCUPANCY:	Part occupied
PRIORITY:	E (C)
OWNERSHIP:	Company

Crucible steel works, single storey range dated to 1871 now disused. Of international significance as a unique survival of its type. A major English Heritage grant-aided repair scheme started in 2009 and is due for completion late in 2010.


Contact: Keith Miller 01904 601990



SITE NAME:	Wicker Arch and adjoining viaduct, The Wicker, Sheffield
DESIGNATION:	Listed Building Grade II*
CONDITION:	Fair
OCCUPANCY:	Part occupied
PRIORITY:	C (C)
OWNERSHIP:	Company

Railway viaduct, 1848. Main arch II* has been cleared and overhauled but the remaining arches are suffering from stone theft (parapets) and general lack of maintenance. Many of the adjacent (grade II listed) viaduct arches are in use for workshops but remain in poor repair.

Contact: Catherine Dewar 01904 601972



SITE NAME:	Workshop ranges and crucible furnace, attached to No.35, Well Meadow Street, Sheffield
DESIGNATION:	Listed Building Grade II*
CONDITION:	Poor
OCCUPANCY:	Vacant
PRIORITY:	F (C)
OWNERSHIP:	Private

Workshops and a crucible furnace, circa 1840. The buildings are suffering from general decay. The gutters are failing in places and some slates have slipped. Site is generally secure and weathertight. Consents are in place and some repair underway. English Heritage is considering supporting the cost of further repair.

Contact: Giles Proctor 01904 601981



SITE NAME:	Gateway and adjoining walls at garden entrance to Oakes Park, Norton, Sheffield
DESIGNATION:	Listed Building Grade II*, CA, RPG II
CONDITION:	Poor
OCCUPANCY:	Not applicable
PRIORITY:	C (C)
OWNERSHIP:	Private

Early C18 and early C19 gateway with ornamental iron gates leading to C18 gardens. The gates are rusty and the gate piers are in poor condition. The park is also at risk.

Contact: Catherine Dewar 01904 601972

SITE NAME:	Handlands Romano-British settlement, 460m south west of Woodseats Farm, Ecclesfield		
DESIGNATION:	Scheduled Monument (No. 29822)	CONDITION:	Generally satisfactory but with significant localised problems
PRINCIPAL VULNERABILITY:	Extensive visitor erosion	TREND:	Declining
OWNERSHIP:	Private	CONTACT:	Keith Miller 01904 601990

PRIORITY (FOR BUILDINGS)

- A** Immediate risk of further rapid deterioration or loss of fabric; no solution agreed.
B Immediate risk of further rapid deterioration or loss of fabric; solution agreed but not yet implemented.
C Slow decay; no solution agreed.

- D** Slow decay; solution agreed but not yet implemented.
E Under repair or in fair to good repair; but no user identified; or under threat of vacancy with no obvious new user (applicable only to buildings capable of beneficial use).

- F** Repair scheme in progress and (where applicable) end use or user identified; functionally redundant buildings with new use agreed but not yet implemented.

NOTE:
If the priority category has changed since the 2009 register, the previous category is given in brackets.

ABBREVIATIONS

CA	Conservation Area
LB/LBs	Listed Building/s
NP	National Park
RPG	Registered Park and Garden
SM/SMs	Scheduled Monument/s
UA	Unitary Authority
WHS	World Heritage Site

SITE NAME:	Willow Garth moated site and fishpond, Ecclesfield		
DESIGNATION:	Scheduled Monument (No. 13223)	CONDITION:	Generally satisfactory but with significant localised problems
PRINCIPAL VULNERABILITY:	Scrub / tree growth	TREND:	Declining
OWNERSHIP:	Private	CONTACT:	Keith Miller 01904 601990

SITE NAME:	Roman Ridge: section 600yds (550m) long between Jenkin Lane (now Road) and Tylers Street, Sheffield		
DESIGNATION:	Scheduled Monument (No. SY231D)	CONDITION:	Generally unsatisfactory with major localised problems
PRINCIPAL VULNERABILITY:	Moderate visitor erosion	TREND:	Declining
OWNERSHIP:	Local Authority	CONTACT:	Keith Miller 01904 601990

SITE NAME:	The Shepherd Wheel, Sheffield		
DESIGNATION:	Scheduled Monument (No. SY1291)	CONDITION:	Generally satisfactory but with significant localised problems
PRINCIPAL VULNERABILITY:	Other	TREND:	Declining
OWNERSHIP:	Local Authority	CONTACT:	Keith Miller 01904 601990

SITE NAME:	Iron Age and Roman quern workings on Wharnccliffe Rocks, Stocksbridge		
DESIGNATION:	Scheduled Monument (No. SY1253)	CONDITION:	Generally unsatisfactory with major localised problems
PRINCIPAL VULNERABILITY:	Plant growth	TREND:	Declining
OWNERSHIP:	Government or Agency	CONTACT:	Keith Miller 01904 601990



SITE NAME:	Oakes Park, Sheffield
DESIGNATION:	Registered Park and Garden Grade II*, also CA, 9 LBs
CONDITION:	Extensive significant problems
VULNERABILITY:	High
TREND:	Declining
OWNERSHIP:	Mixed, multiple owners

Gardens and pleasure grounds with early to mid C18 origins, an early C19 terrace and parkland probably of early C19 date. Park and gardens compromised by multiple use, condition of park is poor and listed structures in very poor condition.

Contact: Andy Wimble 01904 601970



SITE NAME:	Sheffield General Cemetery, Sheffield
DESIGNATION:	Registered Park and Garden Grade II*, also CA, 9 LBs
CONDITION:	Generally unsatisfactory with major localised problems
VULNERABILITY:	High
TREND:	Declining
OWNERSHIP:	Local Authority, multiple owners

Cemetery of 1836 designed by Sheffield architect Samuel Worth (fl.1830) with a chapel, catacombs and a cemetery office, and a layout which makes dramatic use of a quarried hillside site. An extension of 1846 for Anglican burials, laid out by Robert Marnock (1800-89). The cemetery retains both its Anglican and Non-Conformist Chapels (listed grade II*) the latter a building at risk. Site managed by The Friends of Sheffield General Cemetery.

Contact: Andy Wimble 01904 601970

SITE NAME:	General Cemetery		
DESIGNATION:	Conservation Area	CONDITION:	At risk
VULNERABILITY:	Unknown	TREND:	Deteriorating
CONTACT:	Craig Broadwith (LA) 0114 2734472		

SITE NAME:	Well Meadow		
DESIGNATION:	Conservation Area	CONDITION:	At risk
VULNERABILITY:	Unknown	TREND:	Deteriorating
CONTACT:	Craig Broadwith (LA) 0114 2734472		

PRIORITY (FOR BUILDINGS)

- A** Immediate risk of further rapid deterioration or loss of fabric; no solution agreed.
B Immediate risk of further rapid deterioration or loss of fabric; solution agreed but not yet implemented.
C Slow decay; no solution agreed.

- D** Slow decay; solution agreed but not yet implemented.
E Under repair or in fair to good repair; but no user identified; or under threat of vacancy with no obvious new user (applicable only to buildings capable of beneficial use).

- F** Repair scheme in progress and (where applicable) end use or user identified; functionally redundant buildings with new use agreed but not yet implemented.


NOTE:
 If the priority category has changed since the 2009 register, the previous category is given in brackets.

ABBREVIATIONS

CA	Conservation Area
LB/LBs	Listed Building/s
NP	National Park
RPG	Registered Park and Garden
SM/SMs	Scheduled Monument/s
UA	Unitary Authority
WHS	World Heritage Site

WEST YORKSHIRE

BRADFORD



SITE NAME: **Manningham Mill,
Heaton Street,
Heaton, Bradford**

Silk mill, with boiler house, chimney and warehouse. Built in 1873. Scheme of residential and office conversion agreed. Conversion of warehouse completed. Works to mill block underway.

DESIGNATION: Listed Building Grade II*, CA

CONDITION: Fair

OCCUPANCY: Vacant

PRIORITY: F (F)

OWNERSHIP: Company

Contact: Catherine Dewar 01904 601972



SITE NAME: **Leventhorpe Hall,
1289 and 1291 Thornton Road,
Lower Grange, Bradford**

Late C17 house with C19 additions. Windows are broken, the roof is sagging with missing slates. The east wall is failing. The site in general has substantially deteriorated but not the Hall. Residential scheme has consent for the whole site.

DESIGNATION: Listed Building Grade II*

CONDITION: Poor

OCCUPANCY: Vacant

PRIORITY: D (D)

OWNERSHIP: Private

Contact: Catherine Dewar 01904 601972



SITE NAME: **Mill Building at Low Mills,
Low Mill Lane,
Keighley**

Late C18. Early cotton mill, adjacent to supermarket and car park. Application approved for residential use. English Heritage grant offered towards repair works.

DESIGNATION: Listed Building Grade II*

CONDITION: Poor

OCCUPANCY: Vacant

PRIORITY: D (D)

OWNERSHIP: Company

Contact: Catherine Dewar 01904 601972



SITE NAME: **Waterloo Mill,
Howden Road,
Silsden**

Main four storey spinning mill block, parts of roof deteriorating and allowing water ingress although extensive repairs to windows and roof covering recently completed. The middle section, which contains the engine, is deteriorating. Part converted to residential use. The Chimney was extensively repaired in 2005.

DESIGNATION: Listed Building Grade II*, CA

CONDITION: Fair

OCCUPANCY: Part occupied

PRIORITY: F (F)

OWNERSHIP: Company

Contact: Catherine Dewar 01904 601972

SITE NAME: **Late prehistoric enclosed settlement known as Round Dykes Camp on Addingham Low Moor, Addingham**

DESIGNATION:	Scheduled Monument (No. 31498)	CONDITION:	Generally unsatisfactory with major localised problems
PRINCIPAL VULNERABILITY:	Moderate vehicle damage/erosion	TREND:	Declining
OWNERSHIP:	Private	CONTACT:	Keith Miller 01904 601990

SITE NAME: **Cup and ring marked rock north of Pennythorn Hill, Baildon**

DESIGNATION:	Scheduled Monument (No. 25408)	CONDITION:	Generally unsatisfactory with major localised problems
PRINCIPAL VULNERABILITY:	Extensive visitor erosion	TREND:	Declining
OWNERSHIP:	Local Authority	CONTACT:	Keith Miller 01904 601990

SITE NAME: **Cup-marked rock on slight bank north east of Glovershaw quarry, Baildon**

DESIGNATION:	Scheduled Monument (No. 25273)	CONDITION:	Generally satisfactory but with significant localised problems
PRINCIPAL VULNERABILITY:	Extensive visitor erosion	TREND:	Declining
OWNERSHIP:	Local Authority	CONTACT:	Keith Miller 01904 601990

PRIORITY (FOR BUILDINGS)

- A** Immediate risk of further rapid deterioration or loss of fabric; no solution agreed.
B Immediate risk of further rapid deterioration or loss of fabric; solution agreed but not yet implemented.
C Slow decay; no solution agreed.

- D** Slow decay; solution agreed but not yet implemented.
E Under repair or in fair to good repair; but no user identified; or under threat of vacancy with no obvious new user (applicable only to buildings capable of beneficial use).

- F** Repair scheme in progress and (where applicable) end use or user identified; functionally redundant buildings with new use agreed but not yet implemented.

NOTE:
If the priority category has changed since the 2009 register, the previous category is given in brackets.

ABBREVIATIONS

CA	Conservation Area
LB/LBs	Listed Building/s
NP	National Park
RPG	Registered Park and Garden
SM/SMs	Scheduled Monument/s
UA	Unitary Authority
WHS	World Heritage Site

SITE NAME:	Enclosed settlement known as 'Soldier's Trench' including a cup-marked rock, Baildon		
DESIGNATION:	Scheduled Monument (No. 25257)	CONDITION:	Generally unsatisfactory with major localised problems
PRINCIPAL VULNERABILITY:	Extensive visitor erosion	TREND:	Declining
OWNERSHIP:	Local Authority	CONTACT:	Keith Miller 01904 601990

SITE NAME:	Northernmost of two cairns east of Grovershaw quarry, including adjacent cup-marked rock, Baildon		
DESIGNATION:	Scheduled Monument (No. 25275)	CONDITION:	Generally unsatisfactory with major localised problems
PRINCIPAL VULNERABILITY:	Plant growth	TREND:	Declining
OWNERSHIP:	Local Authority	CONTACT:	Keith Miller 01904 601990

SITE NAME:	Round cairn and curving bank on Pennythorn Hill, Baildon		
DESIGNATION:	Scheduled Monument (No. 25407)	CONDITION:	Generally unsatisfactory with major localised problems
PRINCIPAL VULNERABILITY:	Plant growth	TREND:	Declining
OWNERSHIP:	Local Authority	CONTACT:	Keith Miller 01904 601990

SITE NAME:	Round cairn on east flank of Baildon Hill, Baildon		
DESIGNATION:	Scheduled Monument (No. 25400)	CONDITION:	Generally satisfactory but with significant localised problems
PRINCIPAL VULNERABILITY:	Plant growth	TREND:	Declining
OWNERSHIP:	Local Authority	CONTACT:	Keith Miller 01904 601990

SITE NAME:	Small cup-marked rock 30m east of Grovershaw quarry, Baildon		
DESIGNATION:	Scheduled Monument (No. 25271)	CONDITION:	Generally unsatisfactory with major localised problems
PRINCIPAL VULNERABILITY:	Extensive visitor erosion	TREND:	Declining
OWNERSHIP:	Local Authority	CONTACT:	Keith Miller 01904 601990

SITE NAME:	Southernmost of two cairns east of Grovershaw quarry, Baildon		
DESIGNATION:	Scheduled Monument (No. 25276)	CONDITION:	Generally unsatisfactory with major localised problems
PRINCIPAL VULNERABILITY:	Plant growth	TREND:	Declining
OWNERSHIP:	Local Authority	CONTACT:	Keith Miller 01904 601990

SITE NAME:	Cairn 330m north of Woodhead on Harden Moor, Bradford		
DESIGNATION:	Scheduled Monument (No. 31489)	CONDITION:	Generally satisfactory but with significant localised problems
PRINCIPAL VULNERABILITY:	Plant growth	TREND:	Declining
OWNERSHIP:	Local Authority	CONTACT:	Keith Miller 01904 601990

SITE NAME:	Twelve Apostles stone circle, Burley Moor, Burley		
DESIGNATION:	Scheduled Monument (No. 25313)	CONDITION:	Generally unsatisfactory with major localised problems
PRINCIPAL VULNERABILITY:	Extensive visitor erosion	TREND:	Declining
OWNERSHIP:	Private	CONTACT:	Keith Miller 01904 601990

PRIORITY (FOR BUILDINGS)

- A** Immediate risk of further rapid deterioration or loss of fabric; no solution agreed.
- B** Immediate risk of further rapid deterioration or loss of fabric; solution agreed but not yet implemented.
- C** Slow decay; no solution agreed.

- D** Slow decay; solution agreed but not yet implemented.
- E** Under repair or in fair to good repair; but no user identified; or under threat of vacancy with no obvious new user (applicable only to buildings capable of beneficial use).

- F** Repair scheme in progress and (where applicable) end use or user identified; functionally redundant buildings with new use agreed but not yet implemented.

NOTE:
If the priority category has changed since the 2009 register, the previous category is given in brackets.

ABBREVIATIONS

CA	Conservation Area
LB/LBs	Listed Building/s
NP	National Park
RPG	Registered Park and Garden
SM/SMs	Scheduled Monument/s
UA	Unitary Authority
WHS	World Heritage Site

SITE NAME: Late prehistoric enclosed settlement known as Castle Stead Ring, Cullingworth			
DESIGNATION:	Scheduled Monument (No. 31497)	CONDITION:	Generally satisfactory but with significant localised problems
PRINCIPAL VULNERABILITY:	Arable ploughing	TREND:	Declining
OWNERSHIP:	Private	CONTACT:	Keith Miller 01904 601990

SITE NAME: Late prehistoric enclosed settlement known as Catstones Ring on Catstones Hill, Cullingworth			
DESIGNATION:	Scheduled Monument (No. 31490)	CONDITION:	Generally satisfactory but with significant localised problems
PRINCIPAL VULNERABILITY:	Plant growth	TREND:	Declining
OWNERSHIP:	Private	CONTACT:	Keith Miller 01904 601990

SITE NAME: Cairn at Rombalds Moor triangulation pillar, Ilkley			
DESIGNATION:	Scheduled Monument (No. 25293)	CONDITION:	Generally unsatisfactory with major localised problems
PRINCIPAL VULNERABILITY:	Extensive visitor erosion	TREND:	Declining
OWNERSHIP:	Local Authority	CONTACT:	Keith Miller 01904 601990

SITE NAME: Cairnfield, carved rocks and associated curved bank at north west end of Green Crag Slack, east of Gill Head Reservoir, Ilkley			
DESIGNATION:	Scheduled Monument (No. 25342)	CONDITION:	Generally unsatisfactory with major localised problems
PRINCIPAL VULNERABILITY:	Vandalism	TREND:	Declining
OWNERSHIP:	Local Authority	CONTACT:	Keith Miller 01904 601990

SITE NAME: Cup and Ring marked rock known as the Hanging Stone Rock, Ilkley			
DESIGNATION:	Scheduled Monument (No. 25362)	CONDITION:	Generally satisfactory but with significant localised problems
PRINCIPAL VULNERABILITY:	Vandalism	TREND:	Declining
OWNERSHIP:	Local Authority	CONTACT:	Keith Miller 01904 601990

SITE NAME: Enclosure with carved rocks and disturbed cairn known as Green Crag Enclosure, Ilkley			
DESIGNATION:	Scheduled Monument (No. 25344)	CONDITION:	Generally satisfactory but with significant localised problems
PRINCIPAL VULNERABILITY:	Plant growth	TREND:	Declining
OWNERSHIP:	Local Authority	CONTACT:	Keith Miller 01904 601990

SITE NAME: Two cup marked rocks in path south east of quarry at Cow and Calf Rocks, Ilkley			
DESIGNATION:	Scheduled Monument (No. 25341)	CONDITION:	Generally unsatisfactory with major localised problems
PRINCIPAL VULNERABILITY:	Extensive visitor erosion	TREND:	Declining
OWNERSHIP:	Local Authority	CONTACT:	Keith Miller 01904 601990

SITE NAME: Late prehistoric enclosed settlement 150m north of Shaygate Farm, Wilsden			
DESIGNATION:	Scheduled Monument (No. 31491)	CONDITION:	Generally unsatisfactory with major localised problems
PRINCIPAL VULNERABILITY:	Dumping	TREND:	Declining
OWNERSHIP:	Private	CONTACT:	Keith Miller 01904 601990

PRIORITY (FOR BUILDINGS)

- A** Immediate risk of further rapid deterioration or loss of fabric; no solution agreed.
- B** Immediate risk of further rapid deterioration or loss of fabric; solution agreed but not yet implemented.
- C** Slow decay; no solution agreed.


- D** Slow decay; solution agreed but not yet implemented.
- E** Under repair or in fair to good repair; but no user identified; or under threat of vacancy with no obvious new user (applicable only to buildings capable of beneficial use).

- F** Repair scheme in progress and (where applicable) end use or user identified; functionally redundant buildings with new use agreed but not yet implemented.

NOTE:
If the priority category has changed since the 2009 register, the previous category is given in brackets.

ABBREVIATIONS

CA	Conservation Area
LB/LBs	Listed Building/s
NP	National Park
RPG	Registered Park and Garden
SM/SMs	Scheduled Monument/s
UA	Unitary Authority
WHS	World Heritage Site



SITE NAME:	Whinburn, Keighley
DESIGNATION:	Registered Park and Garden Grade II, also 3 LBs
CONDITION:	Generally satisfactory but with minor localised problems
VULNERABILITY:	Low
TREND:	Stable
OWNERSHIP:	Private, single owner

Gardens and pleasure grounds partly laid out c1897 with additional formal landscaping and features dating from 1912 to 1938, with some design work in the latter period by T.H. Mawson and Son. Formerly owned by Bradford City Council, now in private ownership and lay vacant for a number of years suffering decay and vandalism. New owners in process of repairing house and grounds.

Contact: Andy Wimble 01904 601970

SITE NAME:	Devonshire Park and Cliffe Castle, Keighley	
DESIGNATION:	Conservation Area	CONDITION: Very bad
VULNERABILITY:	Low	TREND: Expected to deteriorate
CONTACT:	Christine Kerrin (LA) 01274 434554	

SITE NAME:	Great Horton	
DESIGNATION:	Conservation Area	CONDITION: Very bad
VULNERABILITY:	Low	TREND: Expected to deteriorate
CONTACT:	Christine Kerrin (LA) 01274 434554	

SITE NAME:	Haworth, Keighley	
DESIGNATION:	Conservation Area	CONDITION: Very bad
VULNERABILITY:	Low	TREND: Expected to show some improvement
CONTACT:	Christine Kerrin (LA) 01274 434554	

SITE NAME:	Idle and The Green	
DESIGNATION:	Conservation Area	CONDITION: Very bad
VULNERABILITY:	Low	TREND: Expected to deteriorate
CONTACT:	Christine Kerrin (LA) 01274 434554	

SITE NAME:	Keighley Town Centre	
DESIGNATION:	Conservation Area	CONDITION: Very bad
VULNERABILITY:	Low	TREND: Expected to show some improvement
CONTACT:	Christine Kerrin (LA) 01274 434554	

SITE NAME:	North Park Road	
DESIGNATION:	Conservation Area	CONDITION: Very bad
VULNERABILITY:	Low	TREND: Expected to deteriorate
CONTACT:	Christine Kerrin (LA) 01274 434554	

SITE NAME:	Thornton	
DESIGNATION:	Conservation Area	CONDITION: Very bad
VULNERABILITY:	Low	TREND: No significant change expected
CONTACT:	Christine Kerrin (LA) 01274 434554	

BRADFORD / KIRKLEES / LEEDS



SITE NAME:	Battle of Adwalton Moor
DESIGNATION:	Registered Battlefield
TREND:	Declining
OWNERSHIP:	Private

The 1643 battle during the English Civil War on moorland outside Bradford in which some 14,000 men fought, gave control of the north of England to the Royalists. The battlefield faces various development pressures, notably from an industrial zone at its west end.

Contact: Susan Daniels 01904 601 979

PRIORITY (FOR BUILDINGS)

- A** Immediate risk of further rapid deterioration or loss of fabric; no solution agreed.
- B** Immediate risk of further rapid deterioration or loss of fabric; solution agreed but not yet implemented.
- C** Slow decay; no solution agreed.

- D** Slow decay; solution agreed but not yet implemented.
- E** Under repair or in fair to good repair; but no user identified; or under threat of vacancy with no obvious new user (applicable only to buildings capable of beneficial use).

- F** Repair scheme in progress and (where applicable) end use or user identified; functionally redundant buildings with new use agreed but not yet implemented.

NOTE:
If the priority category has changed since the 2009 register, the previous category is given in brackets.

ABBREVIATIONS

CA	Conservation Area
LB/LBs	Listed Building/s
NP	National Park
RPG	Registered Park and Garden
SM/SMs	Scheduled Monument/s
UA	Unitary Authority
WHS	World Heritage Site

CALDERDALE



SITE NAME: Double aisled barn to north west of Kirklees Priory Gatehouse, Kirklees Park, Brighouse

DESIGNATION: Listed Building Grade I

CONDITION: Fair

OCCUPANCY: Part occupied

PRIORITY: C (C)

OWNERSHIP: Private

Aisled barn. One of the farm buildings of the Priory (now gone), with a C15 timber frame, which was later stone-clad. Whole complex continuing to decay. North east corner of stables and north threshing porch appear unstable. A report on development options is under consideration by the owners.

Contact: Giles Proctor 01904 601981



SITE NAME: Home Farm Building No. 6, Kirklees Park, Brighouse

DESIGNATION: Listed Building Grade II*

CONDITION: Very bad

OCCUPANCY: Vacant

PRIORITY: A (A)

OWNERSHIP: Private

Early C17 cowhouse, two cell house, possibly slaughter house. Gable wall partially collapsed and unstable. A report on development options is under consideration by the owners.

Contact: Giles Proctor 01904 601981



SITE NAME: Kirklees Priory Gatehouse, Kirklees Park, Brighouse

DESIGNATION: Listed Building Grade II*

CONDITION: Poor

OCCUPANCY: Vacant

PRIORITY: A (B)

OWNERSHIP: Private

Gatehouse to the Priory (now gone). Early C16, part timber-framed. Holding repairs in place, but beginning to fail. Feasibility and consent for office or dwelling recently obtained. Grant offered for repair but not taken up. Timber decay ongoing, so that work is becoming urgently necessary. A report on development options is under consideration by the owners.

Contact: Giles Proctor 01904 601981



SITE NAME: L-shaped Aisled Barn, Kirklees Park, Brighouse

DESIGNATION: Listed Building Grade II*

CONDITION: Fair

OCCUPANCY: Vacant

PRIORITY: C (C)

OWNERSHIP: Private

Aisled barn, early C16, encased in stone during the early to mid C17. Part of a little used farm complex. Area of roof missing to north and some timber decay to frame. A report on development options is under consideration by the owners.

Contact: Giles Proctor 01904 601981



SITE NAME: Malthouse, Kirklees Park, Brighouse

DESIGNATION: Listed Building Grade I

CONDITION: Fair

OCCUPANCY: Vacant

PRIORITY: C (C)

OWNERSHIP: Private

Malthouse, late C17. It forms part of a little used farm complex. Building appears to be in a stable condition. A report on development options is under consideration by the owners.

Contact: Giles Proctor 01904 601981



SITE NAME: Scout Hall, Lee Lane, Halifax

DESIGNATION: Listed Building Grade II*

CONDITION: Poor

OCCUPANCY: Vacant

PRIORITY: B (B)

OWNERSHIP: Private

Late C17 house. Part repaired with English Heritage grant, part derelict. Repair and reuse under discussion.

Contact: Catherine Dewar 01904 601972

PRIORITY (FOR BUILDINGS)

- A** Immediate risk of further rapid deterioration or loss of fabric; no solution agreed.
- B** Immediate risk of further rapid deterioration or loss of fabric; solution agreed but not yet implemented.
- C** Slow decay; no solution agreed.

D Slow decay; solution agreed but not yet implemented.

E Under repair or in fair to good repair; but no user identified; or under threat of vacancy with no obvious new user (applicable only to buildings capable of beneficial use).

F Repair scheme in progress and (where applicable) end use or user identified; functionally redundant buildings with new use agreed but not yet implemented.

NOTE:
If the priority category has changed since the 2009 register, the previous category is given in brackets.

ABBREVIATIONS

CA	Conservation Area
LB/LBs	Listed Building/s
NP	National Park
RPG	Registered Park and Garden
SM/SMs	Scheduled Monument/s
UA	Unitary Authority
WHS	World Heritage Site



SITE NAME:	Former lock-up, 121 Keighley Road, Illingworth, Halifax
DESIGNATION:	Listed Building Grade II*
CONDITION:	Very bad
OCCUPANCY:	Vacant
PRIORITY:	A (New)
OWNERSHIP:	Local authority

Located on the north side of the A629 Halifax – Keighley Road, the lock-up is a small two storey building of coursed sandstone walls and stone slate roof dated 1823. The dated tablet over the arched door opening and lunette is inscribed 'Let him that stole steal no more but rather let him labour with his hands the thing which is good that he may have to give to him that needeth'.

Contact: Richard Jaques 01904 601986



SITE NAME:	Broad Bottom Old Hall, Mytholmroyd, Hebden Royd
DESIGNATION:	Listed Building Grade II*
CONDITION:	Fair
OCCUPANCY:	Vacant
PRIORITY:	C (C)
OWNERSHIP:	Private

Late medieval timber-framed open hall encased in stone in the mid C16. Watertight but vacant for some years. Vulnerable to decay without a sustaining use.

Contact: Catherine Dewar 01904 601972



SITE NAME:	Birchen Lee Carr and attached barn, Raw Lane, Mytholmroyd, Hebden Royd
DESIGNATION:	Listed Building Grade II*
CONDITION:	Fair
OCCUPANCY:	Part occupied
PRIORITY:	F (A)
OWNERSHIP:	Private

House of mid C17 date, with added barn, 1886. Partly re-roofed 30 years ago, rear wing dismantled. Roof and interior renewed following major collapse. A restoration scheme has been agreed and repair works are underway.

Contact: Catherine Dewar 01904 601972



SITE NAME:	Barn to north west of Greenwood Lee, Widdop Road, Heptonstall
DESIGNATION:	Listed Building Grade II*
CONDITION:	Very bad
OCCUPANCY:	Vacant
PRIORITY:	C (C)
OWNERSHIP:	Private

Late C16 aisled barn. Major failure of roof structure and loss of roof covering. Residential conversion of the barn and nearby outbuildings has been approved.

Contact: Catherine Dewar 01904 601972



SITE NAME:	Wainsgate Baptist Church, Wainsgate Lane, Hebden Bridge, Wadsworth
DESIGNATION:	Listed Building Grade II*
CONDITION:	Fair
OCCUPANCY:	Part occupied
PRIORITY:	E (E)
OWNERSHIP:	Trust

Chapel with attached Sunday School and former Minister's house dating from 1859. The Chapel is redundant and in poor condition: the school is currently used as a workshop and the former Minister's house is used as a store.

Contact: Richard Jaques 01904 601986

SITE NAME:	Camp at Kirklees Park, Calderdale	
DESIGNATION:	Scheduled Monument (No. WY253)	CONDITION: Generally unsatisfactory with major localised problems
PRINCIPAL VULNERABILITY:	Scrub / tree growth	TREND: Declining
OWNERSHIP:	Private	CONTACT: Keith Miller 01904 601990

SITE NAME:	Mill gas plant, Shaw Lodge Mills, Calderdale	
DESIGNATION:	Scheduled Monument (No. WY1288)	CONDITION: Generally unsatisfactory with major localised problems
PRINCIPAL VULNERABILITY:	Collapse	TREND: Declining
OWNERSHIP:	Private	CONTACT: Keith Miller 01904 601990

PRIORITY (FOR BUILDINGS)

- A** Immediate risk of further rapid deterioration or loss of fabric; no solution agreed.
- B** Immediate risk of further rapid deterioration or loss of fabric; solution agreed but not yet implemented.
- C** Slow decay; no solution agreed.

- D** Slow decay; solution agreed but not yet implemented.
- E** Under repair or in fair to good repair; but no user identified; or under threat of vacancy with no obvious new user (applicable only to buildings capable of beneficial use).

- F** Repair scheme in progress and (where applicable) end use or user identified; functionally redundant buildings with new use agreed but not yet implemented.

NOTE:
If the priority category has changed since the 2009 register, the previous category is given in brackets.

ABBREVIATIONS

CA	Conservation Area
LB/LBs	Listed Building/s
NP	National Park
RPG	Registered Park and Garden
SM/SMs	Scheduled Monument/s
UA	Unitary Authority
WHS	World Heritage Site

SITE NAME:	Ventilation chimney and furnace house 260m south of Park Farm, Calderdale		
DESIGNATION:	Scheduled Monument (No. 30960)	CONDITION:	Generally unsatisfactory with major localised problems
PRINCIPAL VULNERABILITY:	Collapse	TREND:	Declining
OWNERSHIP:	Private	CONTACT:	Keith Miller 01904 601990

SITE NAME:	Blackstone Edge Roman road, Ripponden		
DESIGNATION:	Scheduled Monument (No. WY32)	CONDITION:	Generally satisfactory but with significant localised problems
PRINCIPAL VULNERABILITY:	Extensive vehicle damage/erosion	TREND:	Declining
OWNERSHIP:	Utility	CONTACT:	Keith Miller 01904 601990

SITE NAME:	Cairnfield on Ringstone Edge Moor, 240m south west of Clay House, Ripponden		
DESIGNATION:	Scheduled Monument (No. 31509)	CONDITION:	Generally unsatisfactory with major localised problems
PRINCIPAL VULNERABILITY:	Arable ploughing	TREND:	Declining
OWNERSHIP:	Private	CONTACT:	Keith Miller 01904 601990

SITE NAME:	Oxygrains packhorse bridge, Rishworth, Ripponden		
DESIGNATION:	Scheduled Monument (No. WY142)	CONDITION:	Generally unsatisfactory with major localised problems
PRINCIPAL VULNERABILITY:	Extensive visitor erosion	TREND:	Declining
OWNERSHIP:	Utility	CONTACT:	Keith Miller 01904 601990

SITE NAME:	Elland		
DESIGNATION:	Conservation Area	CONDITION:	Very bad
VULNERABILITY:	Medium	TREND:	Expected to deteriorate
CONTACT:	Kate Peach (LA) 01422 392267		

SITE NAME:	Todmorden		
DESIGNATION:	Conservation Area	CONDITION:	Poor
VULNERABILITY:	Low	TREND:	Expected to deteriorate
CONTACT:	Kate Peach (LA) 01422 392267		

KIRKLEES



SITE NAME: **Milnsbridge House, 2-6 Dowker Street, Huddersfield**

Mid C18 house now in engineering use. Pediments conceal modern flat roof. Scheme approved for residential conversion. Repair works commenced.

DESIGNATION: Listed Building Grade II*, CA

CONDITION: Fair

OCCUPANCY: Part occupied

PRIORITY: E (D)

OWNERSHIP: Private

Contact: Catherine Dewar 01904 601972



SITE NAME: **18-20 St George's Square, Huddersfield**

Part of Tite's Building. Built as offices and warehousing (Sir William Tite, 1852). Planning permission and listed building consent granted for conversion to student accommodation.

DESIGNATION: Listed Building Grade II*, CA

CONDITION: Poor

OCCUPANCY: Part occupied

PRIORITY: C (C)

OWNERSHIP: Company

Contact: Kathryn Gibson 01904 601939

PRIORITY (FOR BUILDINGS)

- A** Immediate risk of further rapid deterioration or loss of fabric; no solution agreed.
- B** Immediate risk of further rapid deterioration or loss of fabric; solution agreed but not yet implemented.
- C** Slow decay; no solution agreed.

- D** Slow decay; solution agreed but not yet implemented.
- E** Under repair or in fair to good repair; but no user identified; or under threat of vacancy with no obvious new user (applicable only to buildings capable of beneficial use).

- F** Repair scheme in progress and (where applicable) end use or user identified; functionally redundant buildings with new use agreed but not yet implemented.

NOTE:
If the priority category has changed since the 2009 register, the previous category is given in brackets.

ABBREVIATIONS

CA	Conservation Area
LB/LBs	Listed Building/s
NP	National Park
RPG	Registered Park and Garden
SM/SMs	Scheduled Monument/s
UA	Unitary Authority
WHS	World Heritage Site



SITE NAME:	Westwood Mills, Lowestwood Lane, Linthwaite, Huddersfield
DESIGNATION:	Listed Building Grade II*, CA
CONDITION:	Very bad
OCCUPANCY:	Vacant
PRIORITY:	A (A)
OWNERSHIP:	Company

An early C19 mill complex, with some later C19 alterations. Buildings include former scribbling, carding and fulling mill, office, warehouse, workshops, boiler and engine house. Interiors and roofs stripped for refurbishment. Part lacks roof covering. Consents for conversion to residential use and new build residential development approved October 2005. Scheme revisions discussed but no application made.

Contact: Catherine Dewar 01904 601972



SITE NAME:	Hopton Congregational Church, Calder Road, Mirfield
DESIGNATION:	Listed Building Grade II*
CONDITION:	Poor
OCCUPANCY:	Vacant
PRIORITY:	C (C)
OWNERSHIP:	Private

Church and attached school buildings to rear dated 1829. Largely unaltered and retaining box pews in the body of the church and original windows throughout. Water penetration has resulted in patches of timber decay and a falling roof truss. No longer used for worship.

Contact: Catherine Dewar 01904 601972

SITE NAME:	Late prehistoric enclosed settlement on Castle Hill, 550m north of Broadstone Lodge, Denby Dale		
DESIGNATION:	Scheduled Monument (No. 31503)	CONDITION:	Extensive significant problems i.e. under plough, collapse
PRINCIPAL VULNERABILITY:	Arable ploughing	TREND:	Declining
OWNERSHIP:	Private	CONTACT:	Keith Miller 01904 601990

SITE NAME:	Thornhill Hall moat and sites of formal gardens and bowling green, and remnant of pre-seventeenth century open-field system, Kirklees		
DESIGNATION:	Scheduled Monument (No. 13289)	CONDITION:	Generally satisfactory but with significant localised problems
PRINCIPAL VULNERABILITY:	Scrub / tree growth	TREND:	Declining
OWNERSHIP:	Local Authority	CONTACT:	Keith Miller 01904 601990

SITE NAME:	Crosland Lower Hall moated site, Meltham		
DESIGNATION:	Scheduled Monument (No. 13286)	CONDITION:	Generally satisfactory but with significant localised problems
PRINCIPAL VULNERABILITY:	Development requiring planning permission	TREND:	Declining
OWNERSHIP:	Private	CONTACT:	Keith Miller 01904 601990

SITE NAME:	Castle Hall Hill motte and bailey castle, Mirfield		
DESIGNATION:	Scheduled Monument (No. 13295)	CONDITION:	Generally unsatisfactory with major localised problems
PRINCIPAL VULNERABILITY:	Extensive animal burrowing	TREND:	Declining
OWNERSHIP:	Private	CONTACT:	Keith Miller 01904 601990

SITE NAME:	Birkby		
DESIGNATION:	Conservation Area	CONDITION:	Very bad
VULNERABILITY:	High	TREND:	Expected to deteriorate
CONTACT:	Anne Ross (LA) 01484 222066		

SITE NAME:	Dewsbury		
DESIGNATION:	Conservation Area	CONDITION:	Very bad
VULNERABILITY:	Medium	TREND:	Expected to deteriorate
CONTACT:	Anne Ross (LA) 01484 222066		

PRIORITY (FOR BUILDINGS)

- A** Immediate risk of further rapid deterioration or loss of fabric; no solution agreed.
B Immediate risk of further rapid deterioration or loss of fabric; solution agreed but not yet implemented.
C Slow decay; no solution agreed.

- D** Slow decay; solution agreed but not yet implemented.
E Under repair or in fair to good repair; but no user identified; or under threat of vacancy with no obvious new user (applicable only to buildings capable of beneficial use).

- F** Repair scheme in progress and (where applicable) end use or user identified; functionally redundant buildings with new use agreed but not yet implemented.

NOTE:
If the priority category has changed since the 2009 register, the previous category is given in brackets.


ABBREVIATIONS


CA	Conservation Area
LB/LBs	Listed Building/s
NP	National Park
RPG	Registered Park and Garden
SM/SMs	Scheduled Monument/s
UA	Unitary Authority
WHS	World Heritage Site


SITE NAME:	Edgerton, Huddersfield		
DESIGNATION:	Conservation Area	CONDITION:	Poor
VULNERABILITY:	Medium	TREND:	Expected to deteriorate
CONTACT:	Anne Ross (LA) 01484 222066		


SITE NAME:	Holmfirth		
DESIGNATION:	Conservation Area	CONDITION:	At risk
VULNERABILITY:	Unknown	TREND:	Deteriorating
CONTACT:	Anne Ross (LA) 01484 221615		


LEEDS

	SITE NAME:	Stank Hall quasi-manorial site, Dewsbury Road, Beeston	Remains of a major yeoman farm of sub-manorial type, with surviving barn of C15 of eight bays. Southern-most bays rebuilt in stone mid C17.
	DESIGNATION:	Listed Building Grade II*, SM, CA	
	CONDITION:	Very bad	
	OCCUPANCY:	Vacant	
	PRIORITY:	A (A)	
	OWNERSHIP:	Local authority	

	SITE NAME:	Church of St Margaret, Cardigan Road, Burley	Anglican church 1908-9. Designed by TL Moore. West end finished by GG Pace in 1964. Plan to reuse as a church and community centre. English Heritage/Heritage Lottery Fund grants offered December 2006, 2007 and 2008. Repair works have commenced.
	DESIGNATION:	Listed Building Grade II*	
	CONDITION:	Fair	
	OCCUPANCY:	Vacant	
	PRIORITY:	F (D)	
	OWNERSHIP:	Religious organisation	

	SITE NAME:	Temple Works gate lodge, Marshall Street, Holbeck	Small derelict gate lodge to spinning, water, steam and flax mill of 1836-40 designed by Bonomi in the Egyptian style. Walls stable, but lacks a roof.
	DESIGNATION:	Listed Building Grade II*, CA	
	CONDITION:	Poor	
	OCCUPANCY:	Not applicable	
	PRIORITY:	C (C)	
	OWNERSHIP:	Company	

	SITE NAME:	Ledston Hall, Hall Lane, Ledston	Country house now partly subdivided into flats, situated in late C17/C18 walled gardens with terraces to south and west, grass terraces to the east and an early C18 park to the north. Five periods of building starting in c1200 with chapel and kitchen. Landscape condition is generally fair to good. Long term future under consideration through preparation of a conservation plan and feasibility study.
	DESIGNATION:	Listed Building Grade I, RPG II	
	CONDITION:	Fair	
	OCCUPANCY:	Part occupied	
	PRIORITY:	E (E)	
	OWNERSHIP:	Private	

	SITE NAME:	First Leeds White Cloth Hall, 98-101 (consec) Kirkgate, Leeds	Cloth hall built in 1711. Derelict and deteriorating. An exceptionally rare example of an early C18 arcaded cloth hall. Total rebuild likely to be necessary, as structure is very decayed. Part of generally dilapidated block along Kirkgate, which is being proposed for the Heritage Lottery Fund Townscape Heritage Initiative programme.
	DESIGNATION:	Listed Building Grade II*, CA	
	CONDITION:	Very bad	
	OCCUPANCY:	Vacant	
	PRIORITY:	C (C)	
	OWNERSHIP:	Company	

PRIORITY (FOR BUILDINGS)

- A** Immediate risk of further rapid deterioration or loss of fabric; no solution agreed.
- B** Immediate risk of further rapid deterioration or loss of fabric; solution agreed but not yet implemented.
- C** Slow decay; no solution agreed.







- D** Slow decay; solution agreed but not yet implemented.
- E** Under repair or in fair to good repair; but no user identified; or under threat of vacancy with no obvious new user (applicable only to buildings capable of beneficial use).

- F** Repair scheme in progress and (where applicable) end use or user identified; functionally redundant buildings with new use agreed but not yet implemented.

NOTE:
If the priority category has changed since the 2009 register, the previous category is given in brackets.

ABBREVIATIONS

CA	Conservation Area
LB/LBs	Listed Building/s
NP	National Park
RPG	Registered Park and Garden
SM/SMs	Scheduled Monument/s
UA	Unitary Authority
WHS	World Heritage Site

	<p>SITE NAME: Temple Mill, Marshall Street, Holbeck, Leeds</p> <p>DESIGNATION: Listed Building Grade I, CA</p> <p>CONDITION: Very bad</p> <p>OCCUPANCY: Vacant</p> <p>PRIORITY: F (B)</p> <p>OWNERSHIP: Company</p>	<p>Brick-vaulted former spinning shed by Bonomi, Egyptian facade, 1836-40. Brick-vaulted roof with circular rooflights. Failure of tie bar has caused collapse of two front bays. Other bays vulnerable to similar failure. Remedial scheme agreed and underway.</p> <p>Contact: Kathryn Gibson 01904 601939</p>
	<p>SITE NAME: Hunslet Mill, Goodman Street, Hunslet, Leeds</p> <p>DESIGNATION: Listed Building Grade II*</p> <p>CONDITION: Poor</p> <p>OCCUPANCY: Vacant</p> <p>PRIORITY: D (D)</p> <p>OWNERSHIP: Company</p>	<p>Flax mill of 1838 with later infill in south block. Housing development agreed, but not yet underway. A permanent roof has recently been erected.</p> <p>Contact: Catherine Dewar 01904 601972</p>
	<p>SITE NAME: St Marys Convent Church (Mount Saint Mary), Church Road, Richmond Hill, Leeds</p> <p>DESIGNATION: Listed Building Grade II*</p> <p>CONDITION: Poor</p> <p>OCCUPANCY: Vacant</p> <p>PRIORITY: D (D)</p> <p>OWNERSHIP: Company</p>	<p>Redundant Roman Catholic Church, 1852, by Joseph Hansom. Chancel and transepts by EW Pugin, 1866. Gothic style. Presbytery roof slates are partly missing, the windows are boarded and broken and the interior of the church has been stripped. Surveyed following concern of the Council for public safety. Holding works have been undertaken. Housing development has received consent.</p> <p>Contact: Catherine Dewar 01904 601972</p>
	<p>SITE NAME: Memorial to Queen Victoria, Woodhouse Lane, Woodhouse Moor, Leeds</p> <p>DESIGNATION: Listed Building Grade II*, CA</p> <p>CONDITION: Poor</p> <p>OCCUPANCY: Not applicable</p> <p>PRIORITY: C (C)</p> <p>OWNERSHIP: Local authority</p>	<p>1903 by Sir George Frampton. Portland stone base supporting an enthroned bronze statue of Queen Victoria. The base is flanked by bronzes of "Peace" and "Industry". The figure of Industry is severely damaged and now in store. The remaining bronzes are corroding. Formerly located in front of the Town Hall.</p> <p>Contact: Catherine Dewar 01904 601972</p>
	<p>SITE NAME: Rothwell Castle, Church Street (off), Rothwell</p> <p>DESIGNATION: Scheduled Monument, CA</p> <p>CONDITION: Poor</p> <p>OCCUPANCY: Not applicable</p> <p>PRIORITY: C (C)</p> <p>OWNERSHIP: Trust</p>	<p>Ruined chapel to medieval manor complex. C14. Masonry needs to be consolidated. The site is part of an active Local Heritage Initiative scheme to investigate its surroundings.</p> <p>Contact: Richard Jaques 01904 601986</p>
	<p>SITE NAME: Gazebo north of Clumpcliffe Farmhouse, Methley Lane, Methley, Rothwell</p> <p>DESIGNATION: Listed Building Grade II*</p> <p>CONDITION: Very bad</p> <p>OCCUPANCY: Vacant</p> <p>PRIORITY: B (B)</p> <p>OWNERSHIP: Private</p>	<p>Hunting lodge dated 1708 on rainwater heads. Total collapse of the front elevation. Temporary cover on the flanking roofs has failed. Residential conversion agreed. Work still not implemented other than removal of debris. Site fenced.</p> <p>Contact: Catherine Dewar 01904 601972</p>

PRIORITY (FOR BUILDINGS)

- A** Immediate risk of further rapid deterioration or loss of fabric; no solution agreed.
- B** Immediate risk of further rapid deterioration or loss of fabric; solution agreed but not yet implemented.
- C** Slow decay; no solution agreed.

- D** Slow decay; solution agreed but not yet implemented.
- E** Under repair or in fair to good repair; but no user identified; or under threat of vacancy with no obvious new user (applicable only to buildings capable of beneficial use).

- F** Repair scheme in progress and (where applicable) end use or user identified; functionally redundant buildings with new use agreed but not yet implemented.

NOTE:
If the priority category has changed since the 2009 register, the previous category is given in brackets.

ABBREVIATIONS

CA	Conservation Area
LB/LBs	Listed Building/s
NP	National Park
RPG	Registered Park and Garden
SM/SMs	Scheduled Monument/s
UA	Unitary Authority
WHs	World Heritage Site



SITE NAME: **Thorpe Hall,
Middleton Lane,
Thorpe on the Hill**

Former farmhouse, 1735. Unitary Development Plan proposes employment land use allocation (offices). Some windows broken and gutters failed. Ceiling collapsed in one room. Roof holed.

DESIGNATION: Listed Building Grade II*

CONDITION: Very bad

OCCUPANCY: Vacant

PRIORITY: A (A)

OWNERSHIP: Private

Contact: Catherine Dewar 01904 601972

SITE NAME: **Length of linear earthworks known as Becca Banks and The Ridge, part of the Aberford Dyke system, between Aberford and a quarry 590m north of Ass Bridge, Aberford**

DESIGNATION: Scheduled Monument (No. 31516) CONDITION: Generally satisfactory but with significant localised problems

PRINCIPAL VULNERABILITY: Scrub / tree growth TREND: Declining

OWNERSHIP: Private CONTACT: Keith Miller 01904 601990

SITE NAME: **Linear earthwork, part of the Aberford Dyke system, extending 770m east from Humphrey Dale Cottage, Aberford**

DESIGNATION: Scheduled Monument (No. 31519) CONDITION: Extensive significant problems i.e. under plough, collapse

PRINCIPAL VULNERABILITY: Arable ploughing TREND: Declining

OWNERSHIP: Private CONTACT: Keith Miller 01904 601990

SITE NAME: **Dalton Parlours Roman villa and Iron Age settlement, Bramham cum Oglethorpe**

DESIGNATION: Scheduled Monument (No. 29898) CONDITION: Extensive significant problems i.e. under plough, collapse

PRINCIPAL VULNERABILITY: Arable ploughing TREND: Declining

OWNERSHIP: Local Authority CONTACT: Keith Miller 01904 601990

SITE NAME: **Cairn west of Craven Hall Hill, Leeds**

DESIGNATION: Scheduled Monument (No. 25283) CONDITION: Generally unsatisfactory with major localised problems

PRINCIPAL VULNERABILITY: Plant growth TREND: Declining

OWNERSHIP: Private CONTACT: Keith Miller 01904 601990

SITE NAME: **Medieval farmstead in Ireland Wood, 150m north east of Cookridge Hospital, Leeds**

DESIGNATION: Scheduled Monument (No. 31502) CONDITION: Generally unsatisfactory with major localised problems

PRINCIPAL VULNERABILITY: Extensive vehicle damage/erosion TREND: Declining

OWNERSHIP: Other CONTACT: Keith Miller 01904 601990

SITE NAME: **Stone hut circle settlement in Clayton Wood on the south west side of Iveson Drive, Leeds**

DESIGNATION: Scheduled Monument (No. 31527) CONDITION: Generally unsatisfactory with major localised problems

PRINCIPAL VULNERABILITY: Extensive visitor erosion TREND: Declining

OWNERSHIP: Local Authority CONTACT: Keith Miller 01904 601990

SITE NAME: **Stone hut circle settlement in Iveson Wood, Leeds**

DESIGNATION: Scheduled Monument (No. 31528) CONDITION: Generally unsatisfactory with major localised problems

PRINCIPAL VULNERABILITY: Extensive visitor erosion TREND: Declining

OWNERSHIP: Local Authority CONTACT: Keith Miller 01904 601990

PRIORITY (FOR BUILDINGS)

- A** Immediate risk of further rapid deterioration or loss of fabric; no solution agreed.
B Immediate risk of further rapid deterioration or loss of fabric; solution agreed but not yet implemented.
C Slow decay; no solution agreed.

- D** Slow decay; solution agreed but not yet implemented.
E Under repair or in fair to good repair; but no user identified; or under threat of vacancy with no obvious new user (applicable only to buildings capable of beneficial use).

- F** Repair scheme in progress and (where applicable) end use or user identified; functionally redundant buildings with new use agreed but not yet implemented.

NOTE:
If the priority category has changed since the 2009 register, the previous category is given in brackets.

ABBREVIATIONS

CA	Conservation Area
LB/LBs	Listed Building/s
NP	National Park
RPG	Registered Park and Garden
SM/SMs	Scheduled Monument/s
UA	Unitary Authority
WHS	World Heritage Site

SITE NAME: Linear earthworks known as Woodhouse Moor Rein and South Dyke, part of the Aberford Dyke system, Lotherton cum Aberford	
DESIGNATION: Scheduled Monument (No. 31520)	CONDITION: Generally unsatisfactory with major localised problems
PRINCIPAL VULNERABILITY: Arable clipping	TREND: Declining
OWNERSHIP: Private	CONTACT: Keith Miller 01904 601990

SITE NAME: Howley Hall: a 16th century country house and gardens, Morley	
DESIGNATION: Scheduled Monument (No. 29897)	CONDITION: Generally satisfactory but with significant localised problems
PRINCIPAL VULNERABILITY: Scrub / tree growth	TREND: Declining
OWNERSHIP: Private	CONTACT: Keith Miller 01904 601990

SITE NAME: Roman period native settlement in Danefield Wood, 490m south west of Stubbings Farm, Otley	
DESIGNATION: Scheduled Monument (No. 31500)	CONDITION: Generally unsatisfactory with major localised problems
PRINCIPAL VULNERABILITY: Plant growth	TREND: Declining
OWNERSHIP: Local Authority	CONTACT: Keith Miller 01904 601990

SITE NAME: Roman period native settlement in Poolscar Wood, 350m south of Stubbings Farm, Otley	
DESIGNATION: Scheduled Monument (No. 31501)	CONDITION: Generally satisfactory but with significant localised problems
PRINCIPAL VULNERABILITY: Plant growth	TREND: Declining
OWNERSHIP: Local Authority	CONTACT: Keith Miller 01904 601990

SITE NAME: Settlement site revealed by aerial photography near Moat House, Walton	
DESIGNATION: Scheduled Monument (No. WY1195)	CONDITION: Extensive significant problems i.e. under plough, collapse
PRINCIPAL VULNERABILITY: Arable ploughing	TREND: Declining
OWNERSHIP: Private	CONTACT: Keith Miller 01904 601990



SITE NAME: Oulton Hall
DESIGNATION: Registered Park and Garden Grade II, also CA, 2 LBs
CONDITION: Generally satisfactory but with significant localised problems
VULNERABILITY: Low
TREND: Unknown
OWNERSHIP: Mixed, multiple owners

Park and pleasure grounds laid out in part to designs by Humphry Repton of 1809-10 with mid C19 additions by WA Nesfield. Chequered C20 history and now split as a hotel and golf course. De Vere hotel group restored the main building. The garden layout survives in part but golf course and new development predominate.

Contact: Andy Wimble 01904 601970

SITE NAME: High Royds Hospital, Aireborough
DESIGNATION: Registered Park and Garden Grade II, also 1 LB
CONDITION: Extensive significant problems
VULNERABILITY: High
TREND: Declining
OWNERSHIP: Mixed, multiple owners

The grounds of an echelon-style psychiatric hospital, opened in 1888, including airing courts, sports grounds, woodland and parkland. Hospital under conversion to residential use including extensive new build within the grounds. Historic landscape now significantly compromised and peripheral areas neglected.

Contact: Andy Wimble 01904 601970

SITE NAME: Buslingthorpe, Leeds	
DESIGNATION: Conservation Area	CONDITION: Poor
VULNERABILITY: High	TREND: Expected to deteriorate
CONTACT: Richard Taylor (LA) 0113 247 8145	

PRIORITY (FOR BUILDINGS)

- A** Immediate risk of further rapid deterioration or loss of fabric; no solution agreed.
B Immediate risk of further rapid deterioration or loss of fabric; solution agreed but not yet implemented.
C Slow decay; no solution agreed.

- D** Slow decay; solution agreed but not yet implemented.
E Under repair or in fair to good repair; but no user identified; or under threat of vacancy with no obvious new user (applicable only to buildings capable of beneficial use).

- F** Repair scheme in progress and (where applicable) end use or user identified; functionally redundant buildings with new use agreed but not yet implemented.

NOTE:
 If the priority category has changed since the 2009 register, the previous category is given in brackets.

ABBREVIATIONS

CA	Conservation Area
LB/LBs	Listed Building/s
NP	National Park
RPG	Registered Park and Garden
SM/SMs	Scheduled Monument/s
UA	Unitary Authority
WHS	World Heritage Site

SITE NAME:	Chapeltown, Leeds		
DESIGNATION:	Conservation Area	CONDITION:	Very bad
VULNERABILITY:	Low	TREND:	Expected to show some improvement
CONTACT:	Richard Taylor (LA) 0113 247 8145		

SITE NAME:	Holbeck, Leeds		
DESIGNATION:	Conservation Area	CONDITION:	Very bad
VULNERABILITY:	Medium	TREND:	No significant change expected
CONTACT:	Richard Taylor (LA) 0113 247 8145		

SITE NAME:	Stank Hall, Leeds		
DESIGNATION:	Conservation Area	CONDITION:	Very bad
VULNERABILITY:	Medium	TREND:	Expected to deteriorate
CONTACT:	Richard Taylor (LA) 0113 247 8145		

WAKEFIELD



SITE NAME: **Malt House approx 15 metres south west of Blacker Hall Farmhouse, Crigglestone Branch Road, Chevet**

DESIGNATION: Listed Building Grade II*

CONDITION: Very bad

OCCUPANCY: Vacant

PRIORITY: A (New)

OWNERSHIP: Private

Rare early-mid C17 malt-house located approx 15m south west of Blacker Hall Farmhouse. Impressive group value. Recent partial collapse of front wall, roof covering missing, roof timbers collapsing. Imminent danger of total collapse. Local Authority working closely with owner to find a sustainable future use.

Contact: Kathryn Gibson 01904 601939



SITE NAME: **Pontefract Castle, Pontefract**

DESIGNATION: Scheduled Monument

CONDITION: Poor

OCCUPANCY: Not applicable

PRIORITY: B (B)

OWNERSHIP: Local authority

Substantial ruins comprising motte, bailey and Saxon cemetery. The fabric of the ruins needs substantial consolidation. A condition survey and Conservation Management Plan have been completed and discussions on future works are underway.

Contact: Richard Jaques 01904 601986



SITE NAME: **Dovecote approximately 100 metres south of Sharlston Hall, The Green, Sharlston**

DESIGNATION: Listed Building Grade II, SM

CONDITION: Very bad

OCCUPANCY: Not applicable

PRIORITY: B (C)

OWNERSHIP: Private

Stone dovecote with pyramidal roof of uncertain date. Roof covering missing in part: much of the masonry is decayed and in dangerous condition.

Contact: Richard Jaques 01904 601986

SITE NAME:	Newland Preceptory, Newland with Woodhouse Moor		
DESIGNATION:	Scheduled Monument (No. 21052)	CONDITION:	Generally unsatisfactory with major localised problems
PRINCIPAL VULNERABILITY:	Digging	TREND:	Declining
OWNERSHIP:	Private	CONTACT:	Keith Miller 01904 601990

SITE NAME:	Sharlston Common coal and ironstone workings, Sharlston		
DESIGNATION:	Scheduled Monument (No. 30962)	CONDITION:	Generally satisfactory but with significant localised problems
PRINCIPAL VULNERABILITY:	Moderate vehicle damage/erosion	TREND:	Declining
OWNERSHIP:	Private	CONTACT:	Keith Miller 01904 601990

PRIORITY (FOR BUILDINGS)

- A** Immediate risk of further rapid deterioration or loss of fabric; no solution agreed.
- B** Immediate risk of further rapid deterioration or loss of fabric; solution agreed but not yet implemented.
- C** Slow decay; no solution agreed.

- D** Slow decay; solution agreed but not yet implemented.
- E** Under repair or in fair to good repair; but no user identified; or under threat of vacancy with no obvious new user (applicable only to buildings capable of beneficial use).

- F** Repair scheme in progress and (where applicable) end use or user identified; functionally redundant buildings with new use agreed but not yet implemented.

NOTE:
If the priority category has changed since the 2009 register, the previous category is given in brackets.

ABBREVIATIONS

CA	Conservation Area
LB/LBs	Listed Building/s
NP	National Park
RPG	Registered Park and Garden
SM/SMs	Scheduled Monument/s
UA	Unitary Authority
WHS	World Heritage Site

SITE NAME:	Site of post-medieval tannery, Felkirk, South Hiendley		
DESIGNATION:	Scheduled Monument (No. WY1217)	CONDITION:	Generally satisfactory but with significant localised problems
PRINCIPAL VULNERABILITY:	Scrub / tree growth	TREND:	Declining
OWNERSHIP:	Private	CONTACT:	Keith Miller 01904 601990

SITE NAME:	Prehistoric enclosed settlement known as South Kirkby Camp, South Kirkby and Moorthorpe		
DESIGNATION:	Scheduled Monument (No. 31532)	CONDITION:	Generally unsatisfactory with major localised problems
PRINCIPAL VULNERABILITY:	Plant growth	TREND:	Declining
OWNERSHIP:	Local Authority	CONTACT:	Keith Miller 01904 601990

SITE NAME:	Earthwork west of Ferrybridge, Knottingley, Wakefield		
DESIGNATION:	Scheduled Monument (No. WY720)	CONDITION:	Extensive significant problems i.e. under plough, collapse
PRINCIPAL VULNERABILITY:	Arable ploughing	TREND:	Declining
OWNERSHIP:	Private	CONTACT:	Keith Miller 01904 601990

SITE NAME:	Ferrybridge near Knottingley, Wakefield		
DESIGNATION:	Scheduled Monument (No. WY75)	CONDITION:	Generally satisfactory but with significant localised problems
PRINCIPAL VULNERABILITY:	Vandalism	TREND:	Declining
OWNERSHIP:	Local Authority	CONTACT:	Keith Miller 01904 601990

WAKEFIELD / BARNSELY / KIRKLEES

SITE NAME:	Bretton Hall, West Bretton
DESIGNATION:	Registered Park and Garden Grade II, also CA, 23 LBs
CONDITION:	Generally unsatisfactory with major localised problems
VULNERABILITY:	Medium
TREND:	Declining
OWNERSHIP:	Mixed, multiple owners

Pleasure grounds of late C18 and early C19, parkland of C18 with earlier origins. Associations with Richard Woods and Robert Marnock. Part of parkland accommodates Yorkshire Sculpture Park, part country park. Hall is owned by Wakefield Council. Core of landscape significantly compromised by incremental development. Historic character of outer areas are suffering neglect. Part of park is in Kirklees and Barnsley. Conservation Management Plan for whole park nearing completion and will form basis for a unified management regime.

Contact: Andy Wimble 01904 601970

YORK (UA)

SITE NAME:	Strensall		
DESIGNATION:	Conservation Area	CONDITION:	At risk
VULNERABILITY:	Unknown	TREND:	Deteriorating
CONTACT:	Leigh Weston (LA) 01904 551329		

SITE NAME:	The Racecourse and Terry's Factory		
DESIGNATION:	Conservation Area	CONDITION:	At risk
VULNERABILITY:	Unknown	TREND:	Deteriorating
CONTACT:	Leigh Weston (LA) 01904 551329		

SITE NAME:	Towthorpe		
DESIGNATION:	Conservation Area	CONDITION:	At risk
VULNERABILITY:	Unknown	TREND:	Deteriorating
CONTACT:	Leigh Weston (LA) 01904 551329		

PRIORITY (FOR BUILDINGS)

- A** Immediate risk of further rapid deterioration or loss of fabric; no solution agreed.
B Immediate risk of further rapid deterioration or loss of fabric; solution agreed but not yet implemented.
C Slow decay; no solution agreed.

- D** Slow decay; solution agreed but not yet implemented.
E Under repair or in fair to good repair; but no user identified; or under threat of vacancy with no obvious new user (applicable only to buildings capable of beneficial use).

- F** Repair scheme in progress and (where applicable) end use or user identified; functionally redundant buildings with new use agreed but not yet implemented.

NOTE:
 If the priority category has changed since the 2009 register, the previous category is given in brackets.

ABBREVIATIONS

CA	Conservation Area
LB/LBs	Listed Building/s
NP	National Park
RPG	Registered Park and Garden
SM/SMs	Scheduled Monument/s
UA	Unitary Authority
WHS	World Heritage Site



ENGLISH HERITAGE

This document is one in a series of publications produced as part of English Heritage's national Heritage at Risk campaign programme. More information about Heritage at Risk and other titles in the series can be found at www.english-heritage.org.uk/risk

HERITAGE AT RISK

Published July 2010 by English Heritage
1 Waterhouse Square, 138-142 Holborn,
London EC1N 2ST

© Copyright English Heritage 2010