



ENGLISH HERITAGE

HERITAGE AT
RISK
REGISTER
2013

NORTH WEST

Contents

HERITAGE AT RISK	III	<i>Lancashire</i>	57
		Burnley	57
THE REGISTER	VII	Chorley	58
Content and criteria	VII	Fylde	59
Criteria for inclusion on the Register	VIII	Hyndburn	59
Reducing the risks	X	Lancaster	60
Publications and guidance	XIII	Pendle	62
Key to the entries	XV	Preston	63
Entries on the Register by local planning authority	XVII	Ribble Valley	63
Blackburn with Darwen (UA)	I	Rossendale	64
Blackpool (UA)	I	West Lancashire	65
Cheshire East (UA)	I	Wyre	68
Cheshire West and Chester (UA)	6		
<i>Cumbria</i>	13	<i>Merseyside</i>	68
Allerdale	13	Knowsley	68
Barrow-in-Furness	15	Liverpool	68
Carlisle	15	Sefton	71
Copeland	19	St Helens	72
Eden	21	Wirral	74
Lake District (NP)	25	Warrington (UA)	76
South Lakeland	38		
<i>Greater Manchester</i>	41		
Bolton	41		
Bury	42		
Manchester	42		
Oldham	45		
Rochdale	46		
Salford	48		
Stockport	50		
Tameside	52		
Trafford	54		
Wigan	54		
Halton (UA)	56		



ENGLISH HERITAGE

HERITAGE AT RISK

2013

NORTH WEST



HERITAGE AT RISK

Heritage at Risk is our campaign to save listed buildings and important historic sites, places and landmarks from neglect or decay. At its heart is the Heritage at Risk Register, an online database containing details of each site known to be at risk. It is analysed and updated annually and this leaflet summarises the results. Heritage at Risk teams are now in each of our nine local offices, delivering national expertise locally.

The good news is that we are on target to save 25% (1,137) of the sites that were on the Register in 2010 by 2015. From Bewsey Old Hall to Whitesyke and Bentyfield Lead Mines, this success is down to good partnerships with owners, developers, the Heritage Lottery Fund, Natural England, councils and local groups. It will be increasingly important to build on these partnerships to achieve the overall aim of reducing the number of sites on the Register. **Henry Owen-John**, Planning and Conservation Director, North West

The creation of the North West Heritage at Risk (HAR) Team provides an exciting opportunity for staff to concentrate on sites on the Register and work both proactively and creatively to save them. The Team is driven by the expert knowledge and skills of our architects and project officers.

We will build on the successes of the past year, which has seen the removal of 11 listed buildings and scheduled monuments, 10 places of worship and 5 conservation areas from the Register. Overall, we have so far removed 45 of the 301 entries on the 2010 Register.

We are particularly pleased that two long standing cases – Bewsey Old Hall in Warrington and Whitesyke and Bentyfield Lead Mines in Cumbria – have been resolved as a result of 'constructive conservation' through close working with partners. Good progress has been made with others, such as Alston Conservation Area, which provides an excellent example of a local community's commitment to its heritage. We have also supported the Heritage Lottery Fund in the operation of their new Grants for Places of Worship scheme by giving technical advice on proposed fabric repairs, a service we will continue to provide.

However, while there have been successes there remain many challenges. A further 4 listed buildings/structural scheduled monuments, 25 non-structural scheduled monuments, 6 places of worship and 14 conservation areas have been added to the Register. This year we are including Scarisbrick Hall in our local list of 10 priority sites. Scarisbrick Hall is a stunning country house, which was built principally in 1836-45 in an exuberant Gothic style to the designs of AWN Pugin. With the assistance

of an English Heritage grant, the owners are undertaking urgent repairs to the highly decorative main hall. This is only a start and continued collaborative working over several years will be necessary to secure the future of this important grade I listed building.

A major focus over the past year has been the grade II pilot projects. These have proved invaluable in exploring different ways of expanding the HAR programme to include grade IIs, which account for around 93% of all listed buildings in the North West. One project involved the North of England Civic Trust successfully recruiting and managing of a group of 32 volunteers to complete condition surveys of more than 400 sites in Copeland, Cumbria. Maximising the value of volunteers' work requires professional organisation, demonstrating why we feel that the expert support offered by the new Heritage at Risk Team will, in partnership with others, deliver sustainable solutions for those parts of our heritage that are most at risk.



Charles Smith,
Principal Adviser, Heritage at Risk

BEWSEY OLD HALL, BEWSEY, WARRINGTON

Bewsey Old Hall is located on the site of a 13th century monastic grange and medieval manor house. After years of part-redundancy, this 16th century grade II* listed building has now been converted successfully into seven fully-occupied flats. During the conversion work in 2011, a deliberate fire devastated the attached 18th century farmhouse. Thankfully, however, the main building was saved and the farmhouse (separately listed at grade II) has since been repaired and restored on a like-for-like basis. Through effective partnership working with the Homes and Communities Agency, the developers and the architects, Bewsey Old Hall has now been taken off the Heritage at Risk Register.

BUILDINGS AND STRUCTURES

- Nationally, 4.1% of grade I and II* listed buildings (excluding places of worship) are on the Register. In the North West the percentage is 6.6% (104 buildings). 9 building or structure entries have been removed from the 2012 North West Register because their futures have been secured, but 4 have been added.

PLACES OF WORSHIP

- Of the 302 listed places of worship assessed in the North West, 71 are on the Register.
- 10 places of worship have been removed from the 2012 Register following repair work.

ARCHAEOLOGY

- 3,265 (16.5%) of England's 19,792 scheduled monuments are on the Register, of which 202 are in the North West.
- 2 archaeology entries have been removed from the 2012 Register for positive reasons and 25 have been added.
- 22% of archaeology entries (37) on the North West baseline 2009 Register have been removed for positive reasons, compared to the national figure of 21.1%.
- Nationally, damage from arable cultivation is the greatest risk factor, accounting for 43% of those on the Register. In the North West the proportion is 15%. The greatest threat for 52% of entries on the North West Register is from unrestricted plant, scrub and tree growth.

PARKS AND GARDENS

- 100 (6.2%) of England's 1,624 registered parks and gardens are on the Register. In the North West, 7 are on the Register, the same as last year.

BATTLEFIELDS

- Of the 43 registered battlefields in England, 6 are on the Register. None of the 3 registered battlefields in the North West are on the Register.

WRECK SITES

- Of the 46 protected wreck sites around England's coast, 4 are on the Register. There are no protected wreck sites off the coast of the North West.

CONSERVATION AREAS

- 8,179 of England's 9,839 conservation areas have been surveyed by local authorities. 510 (6.2%) are on the Register. Of the 801 conservation areas surveyed in the North West, 85 (10.6%) are on the Register.
- 5 conservation areas have been removed from the 2012 North West Register for positive reasons, but 14 have been added.



WHITESYKE AND BENTYFIELD LEAD MINES, ALSTON MOOR, CUMBRIA

This scheduled site comprises a complete set of mid-19th century lead mines. Whitesyke and Bentyfield Lead Mines was a North West priority site until its removal from the Heritage at Risk Register this year. A project to consolidate the site's main structural remains has been completed, using funding from Natural England's Higher Level Stewardship scheme and English Heritage, together with improvements to visitor access and information.

47% OF
BUILDINGS AND
STRUCTURES
ON THE 1999 REGISTER
HAVE BEEN
SAVED

85
CONSERVATION
AREAS ARE ON
THE REGISTER

15.4%
OF SCHEDULED
MONUMENTS ARE ON
THE REGISTER

£660k IN
GRANTS
WAS OFFERED TO
5 SITES
ON THE REGISTER

PRIORITY HAR SITES

- Castle Hill motte and ditch system, Oldcastle, Cheshire
- Central General Service Hangar, South Road, Hooton, Ellesmere Port, Cheshire
- Church of St James, St James's Place, Liverpool, Merseyside
- Flaybrick Memorial Gardens, Wirral, Merseyside
- Police and Fire Station, London Road, Manchester
- Ribchester Roman fort (Bremetennacum), Ribchester, Ribbles Valley, Lancashire
- Scarisbrick Hall, Southport Road, Scarisbrick, Ormskirk, West Lancashire
- Shieling settlement close to the mouth of Scale Beck, Loweswater, Allerdale, Cumbria
- The Winter Gardens, Adelaide Street, Blackpool
- Wycliffe Congregational Chapel, Wellington Road North, Heaton Norris, Stockport

FOR MORE INFORMATION CONTACT:

Principal Heritage
at Risk Adviser
English Heritage
North West
3rd floor Canada House
3 Chepstow Street
Manchester
M1 5FW

Telephone: 0161 242 1400

Email: northwest@english-heritage.org.uk



ALSTON CONSERVATION AREA, CUMBRIA

BACKGROUND AND HISTORY:

Alston Conservation Area forms the heart of a small market town high on the expansive moors of the north Pennines. It is a rugged place, exploited and shaped over millennia for its rich mineral wealth of lead and silver. Alston's cobbled main street and most of the buildings around the Market Square date from the late 17th and early 18th centuries. There is a fascinating labyrinth of underground water courses which fed the various industries; running water can still be heard just under the surface of some of the town's alleys and ginnels.

IS IT AT RISK?

Alston was added to the Heritage at Risk Register in 2011. Despite being located in the North Pennines Area of Outstanding Natural Beauty (NPAONB) and its proximity to the Lake District, in recent years Alston has been unable to sustain or grow its visitor economy. Many of the town's specialist retailers are suffering economically from reduced trade and there are increasing levels of building vacancy, resulting in the deterioration of historic fabric and loss of important architectural features. A good example is the prominent 18th century High Mill complex, which lies derelict and is rapidly deteriorating.

WHAT'S THE CURRENT SITUATION?

The people of Alston are passionate about its heritage and are working together to develop the town's visitor economy and to conserve its industrial legacy and distinctive character. They have growing aspirations to see High Mill regenerated as a focal point for civic events, and discussions have taken place with English Heritage, the community and the Mill's owner about options for its future reuse

and the need to study its significance and condition. English Heritage is also advising a local group – The Alston Partnership – on potential major funding schemes.

To support the community, we have also undertaken a wide-ranging investigation into the historic character of the 'miner-farmer landscapes' of the NPAONB. The significance of this heavily mined landscape had not previously been fully assessed or understood. We have launched a publication that places the significance of buildings alongside the area's wider landscape character, exploring ways in which the future of heritage assets could benefit both the landscape and its community.

Whilst significant challenges lie ahead that may take time to resolve, this partnership working with committed local people is already proving fruitful. We will continue to work with the community over the coming years, offering advice and support to help them realise their vision and to remove Alston from the Heritage at Risk Register.

Find out what's at risk by searching or downloading the online Heritage at Risk Register at www.english-heritage.org.uk/har

If you would like this document in a different format, please contact our customer services department on telephone: 0870 333 1181 fax: 01793 414926 textphone: 01793 414878 email: customers@english-heritage.org.uk

THE REGISTER

Content and criteria

DESIGNATION

Definition

All the historic environment matters but there are some elements which warrant extra protection through the planning system. These are included in the National Heritage List for England (<http://list.english-heritage.org.uk>). Since 1882, when the first Act protecting ancient monuments and archaeological remains was passed, government has been developing the designation system. Listing emerged from the post-blitz 1940s Planning Acts, and is now applied to about half a million buildings ranging from palaces to street lamps. Almost 20,000 archaeological sites are scheduled, which introduces management controls. Some 1,624 designed landscapes are registered, as are 43 battlefields, and 46 wreck sites are protected.

English Heritage, as the government's expert adviser, is responsible for making recommendations – but it is still the Secretary of State at the Department for Culture Media and Sport who makes the decisions on whether an asset is designated. Understanding and appreciation develop constantly, which makes keeping the designation base up-to-date a never-ending challenge.

While responding to threat-driven cases, we increasingly seek to work strategically through the National Heritage Protection Plan. Recent developments have seen a greater striving for openness and transparency in the process of designating a site, and better communication of what makes something special. A change in legislation, part of the Enterprise and Regulatory Reform Act, makes this possible.

Alongside the nationally designated assets found on the National Heritage List for England are locally designated assets. Best known are conservation areas, but local authorities can also create lists of locally valued assets. Most archaeological sites of significance are not scheduled, but rely on local identification and management for their protection.

LISTED BUILDINGS

A listed building is a building (or structure) that has been designated as being of 'special architectural or historic interest'. The older and rarer a building is, the more likely it is to be listed. Buildings less than 30 years old are listed only if they are of outstanding quality and under threat. There are over 376,000 listing entries on the National Heritage List for England.

Listed buildings are graded I, II* and II. Grade I and II* are particularly important buildings of outstanding interest; together they amount to 8% of all listed buildings. The remaining 92% are of special interest and are listed grade II.

Entries on the statutory list of buildings of special architectural or historic interest may comprise a number of separate buildings. Formal residential terraces are the most obvious example. Entries on this Register reflect how buildings are grouped and recorded on the statutory list.

Structures can occasionally be dual designated (both listed as buildings and scheduled as monuments). In such cases, scheduling controls take precedence.

SCHEDULED MONUMENTS

Scheduled monuments include single archaeological sites and complex archaeological landscapes. 19,792 examples have been designated because of their national importance. (Scheduled monuments are not graded). They cover human activity from the prehistoric era, such as burial mounds, to 20th century military and industrial remains. For the millennia before written history, archaeology is the only testament to innumerable generations of people of whom there is no other record.

The later 20th century saw unprecedented changes to the landscape. As a result, types of historic site that once were commonplace began to become rare. Those that survive often represent just small islands of what once characterised broad sweeps of our towns and countryside. Although protected by law, scheduled monuments are still at risk from a wide range of processes and intense pressures outside of the planning system. These include damage from cultivation, forestry and – often most seriously of all – wholly natural processes such as scrub growth, animal burrowing and erosion.

REGISTERED PARKS AND GARDENS

There are 1,624 designed landscapes on the current English Heritage *Register of Historic Parks and Gardens of Special Historic Interest*. These registered landscapes are graded I, II* or II, and include private gardens, public parks and other green spaces, country estates and cemeteries. They are valued for their design, diversity and historical importance and in contrast to the number of listed buildings and scheduled monuments, registered parks and gardens is a very small group of assets.

Inclusion on the English Heritage *Register of Historic Parks and Gardens* brings no additional statutory controls, but there is a presumption in favour of conservation of the

designated site. Local authorities are required to consult English Heritage on applications affecting sites registered as grade I or II* and the Garden History Society on sites of all grades. The setting of designated heritage assets can also protect registered landscapes.

REGISTERED BATTLEFIELDS

English Heritage's *Register of Historic Battlefields* was set up in 1995, and is our youngest category of designation. Its aim is to protect and promote those sites where history was made through conflict. They range from the Battle of Maldon (991) to Sedgemoor (1185): almost half date from the period of the the civil wars in the mid-17th century. These are cherished for their memory, and for the respect owing to those who were killed, and whose remains still lie in the field.

Protection is needed to prevent encroachment through inappropriate development, or insensitive (and damaging) metal detecting, which can permanently alter the archaeological records. As with registered parks and gardens, there is a clear presumption in favour of protecting registered battlefields in Government planning policy. Battlefields are not graded.

PROTECTED WRECK SITES

England's 46 protected wreck sites represent a tiny proportion of the 33,000 odd pre-1945 wrecks and recorded casualties that are known to lie in the territorial sea. Wreck sites can be of importance for different reasons: the distinctive design or construction of a ship, the story it can tell about its past, its association with notable people or events and its cargo. The Protection of Wrecks Act 1973 empowers the appropriate Secretary of State to designate a restricted area around a vessel to protect it or its contents from unauthorised interference, and English Heritage administers the attendant licensing scheme for divers seeking access.

CONSERVATION AREAS

Conservation areas are designated by local authorities and are areas of special architectural or historic interest the character or appearance of which it is desirable to preserve or enhance. For more than 40 years conservation areas have proved a highly effective mechanism for managing change on an area-wide basis. There are currently over 9,800 conservation areas in England including town and city centres, suburbs, industrial areas, rural landscapes, cemeteries and residential areas. They form the historic backcloth to national and local life and are a crucial component of local identity and community cohesion.

Criteria for inclusion on the Register

RISK ASSESSMENTS

A risk assessment of a heritage asset is based on the nature of the site. Building or structure assessments, for instance, include listed buildings (but not listed places of worship) and structural scheduled monuments; archaeology assessments cover earthworks and buried archaeology.

BUILDINGS AND STRUCTURES

Buildings or structures (not in use as a public place of worship) considered for inclusion on this Register must be listed grade I or II*, (or grade II in London) or be a structural scheduled monument with upstanding masonry remains. Buildings or structures are assessed for inclusion on the basis of condition and, where applicable, occupancy (or use) reflecting the fact that a building which is occupied is generally less vulnerable than one that is not.

Occupancy (or use) is noted as 'vacant', 'part occupied', 'occupied', 'not applicable', or occasionally, 'unknown'. Many structures fall into the 'not applicable' category as they can be ruins, walls, gates, headstones or boundary stones.

Condition is noted as 'very bad', 'poor', 'fair' or 'good'. The condition of buildings or structures on the Register typically ranges from 'very bad' to 'poor', 'fair' and (occasionally) 'good' reflecting the fact that some buildings or structures capable of use are vulnerable to becoming at risk because they are empty, under-used or face redundancy without a new use to secure their future. Assessing vulnerability in the case of buildings in fair condition necessarily involves judgement and discretion. A few buildings on the Register are in good condition, having been repaired or mothballed, but a new use or owner is still to be secured.

Buildings or structures are removed from the Register when they are fully repaired/consolidated, and their future secured through either occupation and use, or through the adoption of appropriate management.

PLACES OF WORSHIP

Places of worship considered for inclusion on this Register must be listed grade I, II* or II and be used as a public place of worship at least six times a year.

Places of worship are assessed on the basis of condition only. If the place of worship is in 'very bad' or 'poor' condition it is added to the Register. Once on the Register, places of worship can move through the condition categories (e.g. from very bad to poor, to fair, even good) as repairs are implemented and the condition improves, until they are fully repaired and can be removed from the Register.

English Heritage has assessed a proportion of the 14,800 listed places of worship. We are working with the respective denominations to assess the remaining places of worship. Those that are identified as at risk will be included on the Register.

ARCHAEOLOGY

Archaeology assessments cover earthworks and buried archaeology. The archaeological sites on this Register have been identified as being at risk because of their condition and vulnerability, the trend in their condition, and their likely future vulnerability. A site's condition is expressed in terms of the scale and severity of adverse effects on it, ranging from those with 'extensive significant problems' to others that have only 'minor localised problems'.

Archaeological entries are removed from the Register once sufficient progress has been made to address identified issues, demonstrating a significant reduction in the level of risk.

PARKS AND GARDENS

The assessment of parks and gardens starts with an appraisal of the condition and vulnerability of each registered landscape. Steps being taken by owners to address problems are also taken into consideration.

Parks and gardens assessed as being at risk are typically affected by development and neglect. They have frequently been altered by development or are faced with major change. The original function of these landscapes has often changed; and divided ownership often results in the loss of the cohesive conservation of the historic designs.

Park and garden entries are removed from the Register once plans are put in place to address issues and positive progress is being made.

BATTLEFIELDS

Battlefields deemed to be at risk of loss of historic significance are included on this Register.

The identified risks and threats come from development pressure – for example, because they lie on urban fringes or are subject to development pressures within the site; arable cultivation, and unregulated metal-detecting. One major impact or a combination of several factors can be enough to raise the risk at a particular site.

Battlefields are removed from the Register when either actual damaging activities are reversed or managed, or threats recede due to effective management planning.

WRECK SITES

English Heritage has audited all designated wreck sites to identify those most at risk based on their current condition, vulnerability and the way they are being managed. Wrecks are vulnerable to both environmental and human impacts. Risks that contribute to the inclusion on the Register range from unauthorised access to erosion and fishing damage.

The monitoring process ensures that the significance of the site is identified and maintained.

In spite of the inherent difficulties in caring for this type of site, careful management must be maintained.

Wrecks are removed from the Register once an appropriate management and monitoring regime is operational.

CONSERVATION AREAS

English Heritage has asked every local authority in England to complete (and update as appropriate) a survey of its conservation areas, highlighting current condition, threats and trends, identifying those that are deteriorating, or are in very bad or poor condition and are not expected to change significantly in the next three years, as being defined as at risk.

The methodology for assessing conservation areas at risk has been refined since the first survey in 2008/2009. The information collated provides a detailed assessment of each conservation area and an overall category for condition, vulnerability and trend is included for each conservation area on this Register. Conservation areas identified as at risk in 2009, but not reassessed since using the revised methodology, are included on the Register but with limited information.

Conservation areas are removed from the Register once plans have been put in place to address the issues that led to the conservation area being at risk, and once positive progress is being made.

Reducing the risks

English Heritage is committed to securing a year-on-year reduction in the number of heritage sites at risk as part of our National Heritage Protection Plan (2011-2015). We have set ourselves a target to remove 25% of entries (1,137) published on the 2010 Register by 2015. Whilst this is a challenge given the number of entries on the Register and the different kinds of risk they face, good progress is being made.

To help address this challenge we have created dedicated Heritage at Risk teams in each local office. We have published our National Heritage at Risk Strategy which is supported by nine local strategies. Key objectives of the strategy are to understand what factors lead to heritage sites becoming at risk, what most influences their removal from the Register, and to achieve this through partnership, stimulating economic regeneration and growth, and maximising the benefit of our expertise and resources.

Whilst each type of heritage asset and individual site will require its own approach and solution, there are some general approaches that are relevant to all at risk assets. Resolving cases requires working in close partnership with owners, local planning authorities and other relevant organisations and partners. The provision of clear advice and understanding are essential.

Maintenance and where appropriate, occupation are key to preventing heritage assets becoming at risk, whilst maintenance of those already at risk will prevent them from decaying further. Without maintenance, the cost of repair and consolidation escalates, the challenge for owners and occupiers increases, and the scope for affordable solutions declines.

English Heritage provides a wide range of published guidance on reducing the risks, including on new uses for heritage assets, finding partners and funding, and on enforcing urgent works and repairs, on our website: www.english-heritage.org.uk or the Historic Environment Local Management (HELM) website: www.helm.org.uk

Historic Environment Records, and local heritage at risk registers maintained by local authorities, are repositories of information on local historic assets. They underpin the work of local authority historic environment services, the inclusion of information about condition can help improve the protection, conservation and management of heritage assets.

BUILDINGS AND STRUCTURES

English Heritage's role in securing the future of buildings and structures that are on the Register is primarily to provide practical advice, guidance and resources to local authorities, owners and developers.

Our local Heritage at Risk teams can help with analysis of the issues, investigating the feasibility of options and brokering solutions. We can advise on sources of grant aid and, where possible and appropriate, the provision of English Heritage's own grants. Our national advisers and specialists in structural engineering, quantity surveying, development economics and law provide support for local teams on particularly difficult cases. We work closely with grant providers, notably the Heritage Lottery Fund and Natural England as these are essential in helping secure the future of buildings or structures on the Register. In very exceptional cases, English Heritage may acquire and repair a particularly important building or structure, where it is clear that this is the only way of securing its long-term future. More information on funding can be found on the HELM website and at www.english-heritage.org.uk/professional/funding

Local authorities have a primary role in protecting the historic environment. The creation of a local heritage at risk register is the first step in tackling neglected buildings. A local register, often compiled with the help of voluntary groups can identify the scale of the problem, promote monitoring and help prioritise resources and action. A range of enforcement powers are available for local authorities to tackle listed buildings at risk but declining resources in local authorities means that these powers are often under-used. In a bid to help, English Heritage now has a legal adviser dedicated to heritage at risk. We can also provide grant aid to underwrite some of the costs involved in serving Urgent Works Notices and Repairs Notices on historic buildings and we hope that this, together with our published guidance (*Stopping the Rot*) will encourage local authorities to take action to save historic buildings.

Building preservation trusts (BPTs) offer a tried and tested way of saving many buildings at risk. In 2012 English Heritage joined forces with the Architectural Heritage Fund to employ four Heritage at Risk Officers to help not-for-profit organisations take forward building at risk projects. We also provide support for an Industrial Heritage Support Officer based at Ironbridge to work with similar groups running industrial sites. These officers aim to provide a supportive network offering guidance on the establishment of new BPTs, access to funding, training, information and links to associated groups. Case studies and our guidance on the transfer of heritage assets to community and voluntary organisations can be found at www.helm.org.uk/guidance-library/pillars-of-the-community-the-transfer-of-local-authority-heritage-assets

PLACES OF WORSHIP

Regular maintenance helps to keep all buildings in good condition but those suffering major problems need repairs to minimise the risks to both the structure and the contents. Keeping drains and gutters clear so that water is taken away from the building efficiently is the most important thing congregations can do as it stops small problems developing into unnecessary crises. The overflowing gutter soon soaks the wall beneath, rots the roof timbers behind it and makes the whole building vulnerable.

In some areas congregations group together to engage reputable contractors at competitive rates to clear gutters and rainwater goods. Such co-operation enables them to get good quality work carried out at reasonable prices by firms that understand historic buildings. The Maintenance Co-operatives project run by the Society for the Protection of Ancient Buildings will further help to connect, inform and empower those people who look after places of worship.

This year the Heritage Lottery Fund has started funding the new Grants for Places of Worship scheme, the main focus of which is fabric repairs but now also includes small changes to enhance community use of the building. English Heritage's architects and surveyors, based in our local Heritage at Risk teams, provide technical advice to the Heritage Lottery Fund on fabric repairs to ensure appropriate conservation standards are met.

The Government's Listed Places of Worship scheme, enabling the reclaiming of VAT on eligible repairs, maintenance and authorised alterations, is available to all listed places of worship, whether they have obtained grants or are funding work themselves. Local and national charities also offer grants.

English Heritage supports congregations wanting to keep their places of worship in use and recognises the need for appropriate new facilities such as kitchens and toilets that are sensitive to the building's special character. *New Work in Historic Places of Worship* (published 2012) helps congregations understand how changes can be achieved.

A network of support officers, employed locally but part-funded by English Heritage, offer advice and encouragement to congregations. Projects to effect repairs, develop necessary new facilities, provide community facilities, and welcome visitors are all transforming buildings that were once thought to be unfit for purpose.

ARCHAEOLOGY

The continuing success in reducing the number of archaeological sites on the Register, even in difficult economic times, demonstrates the value which owners and land managers place upon the monuments in their care, and more and more are addressing their long-term

management on a regular basis. Many scheduled monuments are now on land subject to an agreement under Natural England's Environmental Stewardship schemes, administered on behalf of Defra. Continuing partnership with Defra and Natural England has resulted in much more effective information sharing which we use in analysing, updating and publishing so that resources – whether Environmental Stewardship or English Heritage – can be more closely targeted where they will have the greatest impact. We have agreed a joint target with Natural England to specifically reduce the number of scheduled monuments on the 2010 Register by 25% by 2015. We also continue to work closely with the Heritage Lottery Fund to help identify those important monuments deserving of grant aid for major stabilisation or repair work.

Nationally, damage from arable cultivation is still the greatest risk factor to archaeological entries on the Register. To help address this, the Conservation of Scheduled Monuments in Cultivation (COSMIC) project, a national survey which looks at ways in which further damage can be avoided whilst enabling cultivation to continue wherever possible will begin reporting in the autumn. Some causes of risk are neither so obvious nor dramatic in their effects however. Analysis of entries on the Register shows that unmanaged woodland, tree, scrub and bracken growth is one of the most widespread causes of long-term damage to both urban and rural archaeological sites, even if the effects are not as visible or as immediately destructive as other processes. In most cases simple, low cost but regular maintenance is the key, the delivery of which will always be reliant upon the help and goodwill of landowners.

PARKS AND GARDENS

Although a statutory list, the *Register of Historic Parks and Gardens of Special Historic Interest* in itself brings no additional statutory powers, it instead works through the development control system to provide a valuable tool for the protection of the sites it includes. The Government's *National Planning Policy Framework* (NPPF) stresses the desirability of sustaining and enhancing the significance of all heritage assets and finding viable uses consistent with their conservation. The NPPF states that great weight must be given to the conservation of sites included on the *Register of Historic Parks and Gardens of Special Historic Interest* and that substantial harm or loss of such features can only be justified in exceptional cases.

Most historic parks and gardens are either privately owned or in trust. In addition, local authorities are responsible for nearly all the public parks and cemeteries in our towns and cities. Registered parks and gardens are typically large, complex heritage assets, many in multiple ownership, and it can take many years to identify and implement solutions to reduce the risks to parks and gardens.

To help reduce the risks, English Heritage encourages and works with owners to develop conservation management strategies. Our landscape architects can help tailor conservation management plans and funding packages for individual landscape features or whole sites. We work with partners, such as Natural England and the Heritage Lottery Fund, to help source funding to secure sustainable futures for parks and gardens at risk.

Further information and conservation guidance for parks, gardens and designed landscapes is available at: www.english-heritage.org.uk/professional/advice/advice-by-topic/parks-and-gardens

BATTLEFIELDS

As with registered parks and gardens, the *Register of Historic Battlefields* brings no additional statutory controls to registered battlefields, but the *National Planning Policy Framework* makes it clear that registered battlefields are of equal significance to scheduled monuments, buildings listed grade I and II*, grade I and II* registered parks and gardens and protected wreck sites. Therefore, the positive conservation and management of registered battlefields is a core element of current heritage legislation.

English Heritage continues to work with owners to develop management plans for registered battlefields and, in appropriate cases, contribute towards the cost of management plans. We work to develop positive landscape strategies with owners and partners such as Defra. In some circumstances, we may encourage the conversion from arable to pasture of especially sensitive locations to protect battlefield archaeology from the effects of ploughing and as part of a wider drive to prevent unauthorised or damaging metal-detecting.

English Heritage also continues to encourage greater access to battlefields and improve their amenity value and visitors' appreciation of the impact these historic events had on our development as a nation.

Local authorities can also invite comments from the Battlefields Trust on planning applications affecting the setting of registered sites.

WRECK SITES

At the strategic level, the major sources of risk to designated wreck sites have been identified. In terms of high-priority sites, practical requirements have also been implemented through conservation management plans.

Risks to protected wreck sites can often be reduced through education, provision of marker buoys, or planning policies that take full account of their national importance. However, some sites require significant resources to stabilise their condition or to carry out detailed archaeological assessments of their conservation

requirements. Although English Heritage has statutory power to allocate funds to promote the preservation and maintenance of protected wreck sites, its financial resources can solve only a small proportion of the problems.

In spite of the inherent difficulties with caring for this type of site, careful management must be maintained if we are to avoid the loss of wreck sites. It is therefore close co-operation between the owners of protected wreck sites (where known), authorised divers and all organisations charged with care for the marine and coastal environment, that will make the real difference to their long-term survival.

Practical advice on the management of historic wreck sites, whether at the coast-edge or under water, is available from English Heritage (maritime@english-heritage.org.uk) and from www.helm.org.uk

CONSERVATION AREAS

The risks to conservation areas are difficult to address as they cover large areas of land: they include the spaces between buildings and trees as well as buildings and structures and therefore involve many different owners and methods of management. Looking after conservation areas is a responsibility shared by those of us who own homes and businesses within them as well as those of us whose job it is to manage the spaces between the buildings or make decisions about their future.

The Conservation Areas Survey, completed by local authorities, provides us with an understanding of what is particularly affecting the character and appearance of conservation areas: what is working well or what is putting them at risk. Strong planning policies, guidance and a clear management strategy for individual conservation areas, backed up by effective enforcement, are all critical in managing change in these areas. This is, however, extremely difficult at a time when local authorities across the country are reducing their staff numbers. Armed with the information provided by conservation area surveys, we, local authorities and other partners will have the evidence to direct resources much more accurately towards those conservation areas at greatest risk.

There are opportunities for members of the local community to get involved as well, either individually or through groups. Some local groups have helped to prepare character Appraisals and Management Plans for conservation areas whilst others have carried out their own assessments to identify management issues. Further information on how you can get involved is available at: www.english-heritage.org.uk/caring/get-involved/improving-your-neighbourhood/

Publications and guidance

English Heritage has produced the following publications relating to heritage at risk, including:

Buildings at Risk: a New Strategy (1998)

Caring for Places of Worship 2010 (2010) – a report on the condition of England's listed places of worship and the needs of the congregations

Heritage at Risk 2010 – report (2010)

Heritage at Risk: Conservation Areas (2009)

Heritage at Risk 2013 – national summary leaflet and regional summary leaflets for: East Midlands, East of England, London, North East, North West, South East, South West, West Midlands, and Yorkshire

Heritage at Risk Register 2013 – detailed listings for: East Midlands, East of England, London, North East, North West, South East, South West, West Midlands, and Yorkshire can be downloaded from our website or viewed on an interactive database: www.english-heritage.org.uk/risk

Monuments at Risk (2008) – summary of scheduled monuments at risk for: East Midlands, East of England, London, North East, North West, South East, South West, West Midlands, and Yorkshire

The Monuments at Risk initiative 2003-08 (2010)

Protected Wreck Sites at Risk: A Risk Management Handbook (2007)

Saving London: 20 Years of Heritage at Risk in the Capital (2010)

Stopping the Rot: A Guide to Enforcement Action to Save Historic Buildings (2011)

Vacant Historic Buildings: An Owner's Guide to Temporary Uses, Maintenance and Mothballing (2011)

HERITAGE AT RISK ON THE WEB

To find out more about the Heritage at Risk programme visit www.english-heritage.org.uk/risk where you will find an interactive database providing detailed information on all heritage sites at risk nationally.

Details of all nationally designated historic places in England are available in one place on the National Heritage List for England online database: <http://list.english-heritage.org.uk>

For further information about the different classes of designated heritage assets, including listed buildings, scheduled monuments, registered parks and gardens, registered battlefields and protected wreck sites visit the Heritage Protection section of our website www.english-heritage.org.uk/heritageprotection

CONSERVATION POLICIES AND GUIDANCE

The following publications are among the numerous guidance documents available on our website: www.english-heritage.org.uk/publications or www.english-heritage.org.uk/helm

Caring for Historic Graveyard and Cemetery Monuments (2011)

Caring for Our Shipwreck Heritage: Guidelines on the First Aid Treatment and Conservation Management of Finds Recovered from Designated Wreck Sites Resulting from Licensed Investigations (2012)

Caring for Places of Worship (2010) – a practical booklet for everyone involved in caring for England's listed places of worship

Constructive Conservation in Practice (2008)

Constructive Conservation: Sustainable Growth for History Places (2013)

Conservation Principles, Policies and Guidance for the Sustainable Management of the Historic Environment (2008)

Creativity and Care: New Works in English Cathedrals (2009)

The Disposal of Historic Buildings: Guidance Note for Government Departments and Non-Departmental Public Bodies (2010)

Enabling Development and the Conservation of Significant Places (2008)

Farming the Historic Landscape: Caring for Archaeological sites on Arable Land (2004)

Farming the Historic Landscape: Caring for Archaeological Sites in Grassland (2004)

Guidance Notes and Application Forms for Grants to Local Authorities:

- *Grants to Local Authorities to Underwrite Urgent Works Notices* (1998)
- *Acquisition Grants to Local Authorities to Underwrite Repairs Notices* (1998)
- *Grants for Historic Buildings, Monuments and Designed Landscapes* (2004)

Heritage at Risk: Conservation Areas (2009) – guidance for local authorities on conservation area management

Heritage Crime Prevention: A guide for Owners, Tenants and managers of Heritage Assets (2013)

Heritage Crime Risk: Quick Assessment Tool (2013)

Heritage Works: the use of Historic Buildings in Regeneration (2013)

Managing Local Authority Heritage Assets: Some Guiding Principles for Decision Makers (2003)

New Uses for Former Places of Worship (2010)

New Work in Historic Places of Worship (2012)

Options for the Disposal of Redundant Churches and Other Places of Worship (2010)

Paradise Preserved: An Introduction to the Assessment, Evaluation, Conservation and Management of Historic Cemeteries (2002)

Pillars of the Community: the Transfer of Local Heritage Assets (2011)

Scheduled Monument Consent: a Guide for Owners and Occupiers (2009)

Shared Interest: Celebrating Investment in the Historic Environment (2006)

Theft of Metal from Church Buildings (2011)

Understanding Place: Conservation Area Designation, Appraisal and Management (2011)

Valuing Places: Good Practice in Conservation Areas (2011)

If you would like further information about any of these publications, please contact:

English Heritage Customer Services Department
PO Box 569, Swindon SN2 2YP
Telephone: 0870 333 1181
Fax: 01793 414926
Email: customers@english-heritage.org.uk

Key to the entries

This Register includes the following risk assessment types:

- Buildings and structures
 - grade I and II* listed buildings and structural scheduled monuments
- Places of worship
 - grade I, II* and II listed buildings
- Archaeology
 - scheduled monuments – earthworks and buried archaeology
- Parks and gardens
- Conservation areas

ORDER

Entries are grouped and ordered alphabetically, first by County (dark grey bands) or Unitary Authority (light grey bands), and then by Local Planning Authority (National Park/Unitary Authority/District or Borough). A blank band denotes the end of a county and the beginning of a unitary authority.

Sites that straddle more than one local planning authority are included under the lead authority.

Within each planning authority, entries are grouped by risk assessment type in the following order:

- Buildings and structures
- Places of worship
- Archaeology
- Parks and gardens
- Conservation areas

Within each risk assessment type, entries are ordered alphabetically by parish, locality and street/site name (except for conservation areas which are ordered by site name only).

DESIGNATION

The principal designation is noted for each entry and includes:

- Listed Building (LB) grade I or II*
- Listed Place of Worship grade I, II* or II
- Scheduled Monument (SM)
- Registered Park and Garden (RPG) grade I, II* or II
- Conservation Area (CA)

Other designations that apply to the designated site, including location within a World Heritage Site (WHS), are also noted.

If an entry is dual designated (both listed and scheduled), 'and' rather than a comma is used (eg 'Scheduled Monument and Listed Building grade I'). If a scheduled monument entry is dual designated with a number of listed buildings, each is separated by a semicolon.

The National Heritage List Entry Number is included for all entries (except conservation areas). If a site is dual designated, all relevant List Entry Numbers are included.

CONDITION

For buildings (including places of worship) at risk, condition is graded as: 'very bad', 'poor', 'fair' and 'good'.

For sites that cover areas (scheduled monuments (archaeology assessments) and parks and gardens) one overall condition category is recorded. The category may relate only to the part of the site or monument that is at risk and not the whole site:

- extensive significant problems
- generally unsatisfactory with major localised problems
- generally satisfactory but with significant localised problems
- generally satisfactory but with minor localised problems
- optimal
- unknown (is noted for a number of scheduled monuments that are below-ground and where their condition cannot be established).

For conservation areas, condition is categorised as: 'very bad', 'poor', 'fair' and 'optimal'.

If a site has suffered from heritage crime it is noted in the summary. Heritage crime is defined as any offence which harms the heritage asset or its setting and includes arson, graffiti, lead theft and vandalism.

OCCUPANCY / USE

For buildings (excluding places of worship) that can be occupied or have a use, the main vulnerability is vacancy, or under-use. Occupancy (or use) is noted as follows:

- vacant
- part occupied
- occupied
- unknown
- not applicable

VULNERABILITY

Principal vulnerability is noted for archaeology assessments and may relate only to the part of the site that is at risk, and include:

- animal burrowing
- arable ploughing
- coastal erosion
- collapse
- deterioration – in need of management
- scrub/tree growth
- visitor erosion.

For parks and gardens and conservation areas, vulnerability is noted as high, medium or low.

PRIORITY CATEGORY

Priority for action is assessed on a scale of A to F, where 'A' is the highest priority for a site which is deteriorating rapidly with no solution to secure its future, and 'F' is the lowest priority.

For buildings and structures and places of worship the following priority categories are used as an indication of trend and as a means of prioritising action:

- A** Immediate risk of further rapid deterioration or loss of fabric; no solution agreed.
- B** Immediate risk of further rapid deterioration or loss of fabric; solution agreed but not yet implemented.
- C** Slow decay; no solution agreed.
- D** Slow decay; solution agreed but not yet implemented.
- E** Under repair or in fair to good repair, but no user identified; or under threat of vacancy with no obvious new user (applicable only to buildings capable of beneficial use).
- F** Repair scheme in progress and (where applicable) end use or user identified; functionally redundant buildings with new use agreed but not yet implemented.

2012 priority categories are given in brackets, otherwise 'New entry' is noted.

TREND

Trend for archaeology entries and parks and gardens may relate only to the part of the site that is at risk and is categorised as:

- declining
- stable
- improving
- unknown

For conservation areas trend is categorised as:

- deteriorating
- deteriorating significantly
- no significant change
- improving
- improving significantly
- unknown

OWNERSHIP

A principal ownership category is given for each entry, and if sites are in divided ownership, a 'multiple' ownership category is noted.

CONTACT

This is the local Heritage at Risk Principal who acts as a first point of contact for the case, and to whom enquiries should be addressed.

For conservation areas, the contact is the conservation/planning officer at the relevant local planning authority (indicated by 'LPA').

We are not in any sense agents for the owners of the sites included, but we will endeavour to put people in touch with them where appropriate.

ABBREVIATIONS

CA	Conservation Area
EH	English Heritage
HLF	Heritage Lottery Fund
LB	Listed Building
LPA	Local Planning Authority
NP	National Park
RPG	Registered Park and Garden
SM	Scheduled Monument
UA	Unitary Authority

Entries on the Register by local planning authority

Local Planning Authority	Building and structure entries	Place of worship entries	Archaeology entries	Park and garden entries	Battlefield entries	Wreck site entries	Conservation area entries
BLACKBURN WITH DARWEN (UA)							
Blackburn with Darwen (UA)	1	0	0	0	0	0	1
BLACKPOOL (UA)							
Blackpool (UA)	2	0	0	0	0	0	0
CHESHIRE EAST (UA)							
Cheshire East (UA)	6	1	14	1	0	0	9
PEAK DISTRICT (NP)							
Peak District (NP)	0	0	0	0	0	0	0
CHESHIRE WEST AND CHESTER (UA)							
Cheshire West and Chester (UA)	11	3	23	0	0	0	5
CUMBRIA							
Allerdale	3	4	5	0	0	0	3
Barrow-in-Furness	0	1	0	0	0	0	0
Carlisle	7	1	15	0	0	0	3
Copeland	2	3	3	0	0	0	0
Eden	9	4	14	0	0	0	1
Lake District (NP)	13	2	71	0	0	0	0
South Lakeland	6	2	9	0	0	0	0
Yorkshire Dales (NP)	0	0	0	0	0	0	0
GREATER MANCHESTER							
Bolton	1	1	0	0	0	0	2
Bury	1	1	0	0	0	0	4
Manchester	7	7	0	0	0	0	0
Oldham	2	4	0	0	0	0	0
Peak District (NP)	0	0	0	0	0	0	0
Rochdale	4	0	0	0	0	0	4
Salford	1	8	0	0	0	0	5
Stockport	2	8	1	0	0	0	1
Tameside	4	2	0	0	0	0	2
Trafford	0	0	0	0	0	0	5
Wigan	6	0	0	0	0	0	2
HALTON (UA)							
Halton (UA)	1	3	1	0	0	0	0

Local Planning Authority	Building and structure entries	Place of worship entries	Archaeology entries	Park and garden entries	Battlefield entries	Wreck site entries	Conservation area entries
LANCASHIRE							
Burnley	5	0	0	0	0	0	5
Chorley	3	0	2	0	0	0	0
Fylde	1	0	0	0	0	0	0
Hyndburn	1	2	1	0	0	0	2
Lancaster	5	1	3	1	0	0	0
Pendle	0	0	0	0	0	0	2
Preston	1	1	0	0	0	0	1
Ribble Valley	1	0	4	0	0	0	0
Ribble Valley / South Ribble / Blackburn with Darwen (UA) [†]	0	0	0	1	0	0	0
Rosendale	2	2	0	0	0	0	3
South Ribble	0	0	0	0	0	0	0
West Lancashire	6	0	4	1	0	0	2
Wyre	1	1	0	0	0	0	0
MERSEYSIDE							
Knowsley	0	0	0	0	0	0	1
Liverpool	8	2	0	1	0	0	7
Sefton	1	0	1	0	0	0	1
St Helens	3	3	4	0	0	0	8
Wirral	2	4	3	2	0	0	2
WARRINGTON (UA)							
Warrington (UA)	3	0	2	0	0	0	4
TOTAL	132	71	180	7	0	0	85

[†]Sites that cross local planning authority boundaries

BLACKBURN WITH DARWEN (UA)



© English Heritage Archive

SITE NAME:	Summerhouse east of Turton Tower, Chapeltown Road (off), North Turton
DESIGNATION:	Listed Building grade II*
CONDITION:	Poor
OCCUPANCY:	Vacant/not in use
PRIORITY CATEGORY:	C (C)
OWNER TYPE:	Private
LIST ENTRY NUMBER:	1241997

Summerhouse associated with Turton Tower. Turton Tower is managed by the Local Authority as a museum but the Summerhouse is in separate, private, ownership. It has no internal floor and requires some stabilising works to prevent further decline. English Heritage is working closely with the Local Planning Authority to fund a solution.

Contact: Charles Smith 0161 242 1436

SITE NAME:	Corporation Park Blackburn	
DESIGNATION:	Conservation Area, 4 LBs, RPG grade II	NEW ENTRY?: No
CONDITION:	Poor	TREND: Deteriorating
VULNERABILITY:	Medium	CONTACT: Jackie Whelan (LPA) 01254 585846

BLACKPOOL (UA)




© English Heritage

SITE NAME:	The Winter Gardens, Adelaide Street, Blackpool
DESIGNATION:	Listed Building grade II*
CONDITION:	Poor
OCCUPANCY:	Part occupied/part in use
PRIORITY CATEGORY:	E (F)
OWNER TYPE:	Local authority
LIST ENTRY NUMBER:	1072007

Seaside entertainment complex built 1875-8 with later additions. Changing social/economic conditions have rendered the complex financially vulnerable and it is suffering from widespread management issues. Acquired by the Local Authority in 2010. A major repair and refurbishment programme is underway and works are progressing well.

Contact: Charles Smith 0161 242 1436



© English Heritage

SITE NAME:	Thanksgiving Shrine of Our Lady of Lourdes, Whinney Heys Road, Blackpool
DESIGNATION:	Listed Building grade II*
CONDITION:	Good
OCCUPANCY:	Vacant/not in use
PRIORITY CATEGORY:	E (F)
OWNER TYPE:	Charity (heritage)
LIST ENTRY NUMBER:	1387319

Exemplary C20 war memorial thanksgiving chapel with magnificent interior. Vacant since 1998. The chapel's external appearance belies the extent of severe damage to internal historic fabric. Now in the hands of the Historic Chapels Trust, which has implemented a scheme of urgent repairs and refurbishment with the help of English Heritage.

Contact: Charles Smith 0161 242 1436

CHESHIRE EAST (UA)



© English Heritage Archive

SITE NAME:	Big Fenton, Peover Lane, Buglawton, Congleton
DESIGNATION:	Listed Building grade II*
CONDITION:	Fair
OCCUPANCY:	Occupied/in use
PRIORITY CATEGORY:	C (C)
OWNER TYPE:	Private
LIST ENTRY NUMBER:	1106368

C16 timber-framed house. Some repair work is needed to the timber frame and infill panels.

Contact: Charles Smith 0161 242 1436

PRIORITY CATEGORIES

- A** Immediate risk of further rapid deterioration or loss of fabric; no solution agreed.
- B** Immediate risk of further rapid deterioration or loss of fabric; solution agreed but not yet implemented.
- C** Slow decay; no solution agreed.
- D** Slow decay; solution agreed but not yet implemented.
- E** Under repair or in fair to good repair, but no user identified; or under threat of vacancy with no obvious new user (applicable only to buildings capable of beneficial use).
- F** Repair scheme in progress and (where applicable) end use or user identified; functionally redundant buildings with new use agreed but not yet implemented.

NOTE
Last year's priority category is shown in brackets, otherwise 'New entry' is noted.

ABBREVIATIONS

- CA** Conservation Area
- LB** Listed Building
- LPA** Local Planning Authority
- NP** National Park
- RPG** Registered Park and Garden
- SM** Scheduled Monument
- UA** Unitary Authority
- WHS** World Heritage Site



© English Heritage

SITE NAME:	Combermere Abbey - North Wing, Combermere Park, Dodcott cum Wilkesley
DESIGNATION:	Listed Building grade I, RPG grade II
CONDITION:	Very bad
OCCUPANCY:	Part occupied/part in use
PRIORITY CATEGORY:	B (A)
OWNER TYPE:	Private
LIST ENTRY NUMBER:	1136900

Cistercian Abbey foundation, converted to a country house after the Dissolution and beautifully situated within a park. The main part of the house is occupied by the owner and recent repairs to the library have been carried out. An enabling development application to finance the repair of the North Wing has been approved by the Local Authority.

Contact: Charles Smith 0161 242 1436



© English Heritage Archive

SITE NAME:	Barn and farm buildings at Demesne Farm, Doddington Park, Doddington
DESIGNATION:	Listed Building grade II*
CONDITION:	Very bad
OCCUPANCY:	Part occupied/part in use
PRIORITY CATEGORY:	A (A)
OWNER TYPE:	Private
LIST ENTRY NUMBER:	1138505

Barn and farm buildings built between 1771-1790 by Samuel Wyatt, located 750 metres north west of Doddington Hall. Suffering from long term neglect. Some urgent stabilisation works have been carried out on the barn and English Heritage is pressing for further urgent works to be carried out.

Contact: Charles Smith 0161 242 1436



© English Heritage Archive

SITE NAME:	Delves Hall (otherwise known as Doddington Castle), Doddington Park, Doddington
DESIGNATION:	Listed Building grade I, RPG grade II
CONDITION:	Poor
OCCUPANCY:	N/A
PRIORITY CATEGORY:	A (A)
OWNER TYPE:	Private
LIST ENTRY NUMBER:	1330165

C14 tower with late C16/early C17 external stair. Roofed. Located 500 metres north of Doddington Hall in parkland landscaped by Lancelot 'Capability' Brown in the 1770s, but now used as arable farmland. Building suffering from erosion and cracks. Urgent repairs are needed.

Contact: Charles Smith 0161 242 1436



© English Heritage Archive

SITE NAME:	Doddington Hall, Doddington Park, Doddington
DESIGNATION:	Listed Building grade I, RPG grade II
CONDITION:	Fair
OCCUPANCY:	Vacant/not in use
PRIORITY CATEGORY:	E (E)
OWNER TYPE:	Private
LIST ENTRY NUMBER:	1136840

Country house built between 1777-1790 by Samuel Wyatt. Park landscaped by Lancelot Brown in 1770s, which now has few remaining trees, due to intensive arable agriculture. Grant aid from English Heritage has enabled a major programme of repairs to make the basic fabric of the building wind and watertight. The owner is exploring potential options for new uses.

Contact: Charles Smith 0161 242 1436



© English Heritage

SITE NAME:	Tabley Old Hall, Chester Road, Tabley Inferior
DESIGNATION:	Scheduled Monument and Listed Building grade II*, RPG grade II
CONDITION:	Very bad
OCCUPANCY:	Vacant/not in use
PRIORITY CATEGORY:	A (A)
OWNER TYPE:	Crown
LIST ENTRY NUMBER:	1012354 and 1139011

Shell of house of c1670 with timber frame of c1380 in perilous condition. Located in woodland on moated island on western edge of landscaped park approximately 700 metres south west of Tabley House and derelict since abandonment in the 1920s. Some of the original garden scheme may still be recognisable. English Heritage is in discussion with the new land agents, following a change of ownership.

Contact: Charles Smith 0161 242 1436

PRIORITY CATEGORIES

- A** Immediate risk of further rapid deterioration or loss of fabric; no solution agreed.
B Immediate risk of further rapid deterioration or loss of fabric; solution agreed but not yet implemented.
C Slow decay; no solution agreed.

- D** Slow decay; solution agreed but not yet implemented.
E Under repair or in fair to good repair, but no user identified; or under threat of vacancy with no obvious new user (applicable only to buildings capable of beneficial use).

- F** Repair scheme in progress and (where applicable) end use or user identified; functionally redundant buildings with new use agreed but not yet implemented.

NOTE
 Last year's priority category is shown in brackets, otherwise 'New entry' is noted.

ABBREVIATIONS

CA	Conservation Area
LB	Listed Building
LPA	Local Planning Authority
NP	National Park
RPG	Registered Park and Garden
SM	Scheduled Monument
UA	Unitary Authority
WHS	World Heritage Site



SITE NAME:	Church of St Mary, Red Lane, Disley
DESIGNATION:	Listed Place of Worship grade II*, CA
CONDITION:	Poor
PRIORITY CATEGORY:	F (C)
OWNER TYPE:	Religious organisation
LIST ENTRY NUMBER:	1231620

The church has a magnificent C16 ceiling to the nave. Water ingress has caused extensive loss of fabric to the early C19 aisle. There is one of the largest collections of C16 German stained glass under threat from highly unstable and varying internal environmental conditions. Work completed in 2013 to side aisle roofs and stained glass conservation project due on site during 2014.

Contact: Charles Smith 0161 242 1436

© English Heritage

SITE NAME:	Bowl barrow 140 metres east of Long Lane, Bickerton	
DESIGNATION:	Scheduled Monument	LIST ENTRY NUMBER: 1011143
CONDITION:	Generally satisfactory but with significant localised problems	TREND: Declining
PRINCIPAL VULNERABILITY:	Arable ploughing	NEW ENTRY?: No
OWNER TYPE:	Private	CONTACT: Charles Smith 0161 242 1436

SITE NAME:	World War II defences of the former airfield of RAF Cranage, Cranage / Byley	
DESIGNATION:	Scheduled Monument	LIST ENTRY NUMBER: 1020762
CONDITION:	Generally satisfactory but with significant localised problems	TREND: Declining
PRINCIPAL VULNERABILITY:	Scrub/tree growth	NEW ENTRY?: No
OWNER TYPE:	Private	CONTACT: Charles Smith 0161 242 1436

SITE NAME:	Bowl barrow 50 metres south of Jodrell Bank Farm, Goostrey	
DESIGNATION:	Scheduled Monument	LIST ENTRY NUMBER: 1007639
CONDITION:	Generally unsatisfactory with major localised problems	TREND: Declining
PRINCIPAL VULNERABILITY:	Arable ploughing	NEW ENTRY?: No
OWNER TYPE:	Private	CONTACT: Charles Smith 0161 242 1436

SITE NAME:	Two bowl barrows 390 metres and 320 metres SSW of Home Farm, Lower Withington	
DESIGNATION:	Scheduled Monument	LIST ENTRY NUMBER: 1007387
CONDITION:	Extensive significant problems	TREND: Stable
PRINCIPAL VULNERABILITY:	Arable ploughing	NEW ENTRY?: No
OWNER TYPE:	Private	CONTACT: Charles Smith 0161 242 1436

SITE NAME:	Brine pumps at Brooks Lane, Middlewich	
DESIGNATION:	Scheduled Monument	LIST ENTRY NUMBER: 1020122
CONDITION:	Generally satisfactory but with minor localised problems	TREND: Declining
PRINCIPAL VULNERABILITY:	Rain entry	NEW ENTRY?: No
OWNER TYPE:	Local authority	CONTACT: Charles Smith 0161 242 1436

SITE NAME:	Foxtwist moated site, two fishponds and connecting channels, Prestbury	
DESIGNATION:	Scheduled Monument	LIST ENTRY NUMBER: 1011864
CONDITION:	Extensive significant problems	TREND: Declining
PRINCIPAL VULNERABILITY:	Arable ploughing	NEW ENTRY?: No
OWNER TYPE:	Private	CONTACT: Charles Smith 0161 242 1436

PRIORITY CATEGORIES

- A** Immediate risk of further rapid deterioration or loss of fabric; no solution agreed.
- B** Immediate risk of further rapid deterioration or loss of fabric; solution agreed but not yet implemented.
- C** Slow decay; no solution agreed.
- D** Slow decay; solution agreed but not yet implemented.
- E** Under repair or in fair to good repair, but no user identified; or under threat of vacancy with no obvious new user (applicable only to buildings capable of beneficial use).
- F** Repair scheme in progress and (where applicable) end use or user identified; functionally redundant buildings with new use agreed but not yet implemented.

NOTE
Last year's priority category is shown in brackets, otherwise 'New entry' is noted.

ABBREVIATIONS

CA	Conservation Area
LB	Listed Building
LPA	Local Planning Authority
NP	National Park
RPG	Registered Park and Garden
SM	Scheduled Monument
UA	Unitary Authority
WHS	World Heritage Site

SITE NAME:	Round cairn 200 metres south west of Sutton Hall, Sutton		
DESIGNATION:	Scheduled Monument	LIST ENTRY NUMBER:	1007397
CONDITION:	Generally unsatisfactory with major localised problems	TREND:	Declining
PRINCIPAL VULNERABILITY:	Stock erosion - moderate	NEW ENTRY?:	No
OWNER TYPE:	Private	CONTACT:	Charles Smith 0161 242 1436

SITE NAME:	Bowl barrow 450 metres ENE of Swettenham Hall, Swettenham		
DESIGNATION:	Scheduled Monument	LIST ENTRY NUMBER:	1011165
CONDITION:	Unknown	TREND:	Unknown
PRINCIPAL VULNERABILITY:	Arable ploughing	NEW ENTRY?:	No
OWNER TYPE:	Private	CONTACT:	Charles Smith 0161 242 1436

SITE NAME:	Bowl barrow 800 metres south east of Jodrell Bank Farm, Swettenham		
DESIGNATION:	Scheduled Monument	LIST ENTRY NUMBER:	1007625
CONDITION:	Generally unsatisfactory with major localised problems	TREND:	Declining
PRINCIPAL VULNERABILITY:	Arable ploughing	NEW ENTRY?:	No
OWNER TYPE:	Private	CONTACT:	Charles Smith 0161 242 1436

SITE NAME:	Tabley Old Hall moated site and gatehouse, Chester Road, Tabley Inferior		
DESIGNATION:	Scheduled Monument and Listed Building grade II*, RPG grade II	LIST ENTRY NUMBER:	1012354 and 1139011
CONDITION:	Extensive significant problems	TREND:	Declining
PRINCIPAL VULNERABILITY:	Collapse	NEW ENTRY?:	Yes
OWNER TYPE:	Private	CONTACT:	Charles Smith 0161 242 1436

SITE NAME:	Bowl barrow 550 metres south east of Jodrell Bank Farm, Twemlow		
DESIGNATION:	Scheduled Monument	LIST ENTRY NUMBER:	1007640
CONDITION:	Generally unsatisfactory with major localised problems	TREND:	Declining
PRINCIPAL VULNERABILITY:	Arable ploughing	NEW ENTRY?:	No
OWNER TYPE:	Private	CONTACT:	Charles Smith 0161 242 1436

SITE NAME:	Bowl barrow 700 metres south east of Jodrell Bank Farm, Twemlow		
DESIGNATION:	Scheduled Monument	LIST ENTRY NUMBER:	1007624
CONDITION:	Generally unsatisfactory with major localised problems	TREND:	Declining
PRINCIPAL VULNERABILITY:	Arable clipping	NEW ENTRY?:	No
OWNER TYPE:	Private	CONTACT:	Charles Smith 0161 242 1436

SITE NAME:	Bowl barrow in Lavenham Close, Tytherington		
DESIGNATION:	Scheduled Monument	LIST ENTRY NUMBER:	1011119
CONDITION:	Generally satisfactory but with significant localised problems	TREND:	Declining
PRINCIPAL VULNERABILITY:	Digging	NEW ENTRY?:	No
OWNER TYPE:	Local authority	CONTACT:	Charles Smith 0161 242 1436

PRIORITY CATEGORIES

- A** Immediate risk of further rapid deterioration or loss of fabric; no solution agreed.
B Immediate risk of further rapid deterioration or loss of fabric; solution agreed but not yet implemented.
C Slow decay; no solution agreed.

- D** Slow decay; solution agreed but not yet implemented.
E Under repair or in fair to good repair, but no user identified; or under threat of vacancy with no obvious new user (applicable only to buildings capable of beneficial use).

- F** Repair scheme in progress and (where applicable) end use or user identified; functionally redundant buildings with new use agreed but not yet implemented.

NOTE
 Last year's priority category is shown in brackets, otherwise 'New entry' is noted.

ABBREVIATIONS

CA	Conservation Area
LB	Listed Building
LPA	Local Planning Authority
NP	National Park
RPG	Registered Park and Garden
SM	Scheduled Monument
UA	Unitary Authority
WHS	World Heritage Site

SITE NAME:	Moated site and fishpond north east of Wood Farm, Woolstanwood		
DESIGNATION:	Scheduled Monument	LIST ENTRY NUMBER:	1017838
CONDITION:	Generally unsatisfactory with major localised problems	TREND:	Declining
PRINCIPAL VULNERABILITY:	Arable ploughing	NEW ENTRY?:	No
OWNER TYPE:	Private	CONTACT:	Charles Smith 0161 242 1436



© English Heritage

SITE NAME:	Crewe Hall, Crewe Green / Weston	Degraded mid C19 formal gardens by WA Nesfield associated with a country house, with remains of a landscaped park on which Capability Brown, William Eames and Humphry Repton are said to have worked. The Hall is now a hotel with adjoining new conference centre and spa with associated car parking dominating the former pleasure grounds.
DESIGNATION:	Registered Park and Garden grade II, 8 LBs	
CONDITION:	Generally unsatisfactory with major localised problems	
VULNERABILITY:	High	
TREND:	Declining	
NEW ENTRY?:	No	
OWNER TYPE:	Mixed, multiple owners	
LIST ENTRY NUMBER:	1000124	Contact: Charles Smith 0161 242 1436

SITE NAME:	Alderley Edge, Alderley Edge / Nether Alderley		
DESIGNATION:	Conservation Area, 12 LBs	NEW ENTRY?:	No
CONDITION:	Poor	TREND:	Deteriorating
VULNERABILITY:	Low	CONTACT:	Andrew Ramshall (LPA) 01625 383734

SITE NAME:	Christ Church Macclesfield		
DESIGNATION:	Conservation Area, 16 LBs	NEW ENTRY?:	No
CONDITION:	Very bad	TREND:	Deteriorating significantly
VULNERABILITY:	Low	CONTACT:	Andrew Ramshall (LPA) 01625 383734

SITE NAME:	Congleton West Street, Town Centre, Congleton		
DESIGNATION:	Conservation Area, 23 LBs	NEW ENTRY?:	Yes
CONDITION:	Poor	TREND:	Deteriorating
VULNERABILITY:	Low	CONTACT:	Andrew Ramshall (LPA) 01625 383734

SITE NAME:	Congleton, Lawton Street/Moody Street, Congleton		
DESIGNATION:	Conservation Area, 46 LBs	NEW ENTRY?:	No
CONDITION:	Poor	TREND:	Deteriorating
VULNERABILITY:	Low	CONTACT:	Andrew Ramshall (LPA) 01625 383734

SITE NAME:	Crewe Green		
DESIGNATION:	Conservation Area, 9 LBs	NEW ENTRY?:	No
CONDITION:	Fair	TREND:	Deteriorating significantly
VULNERABILITY:	Low	CONTACT:	Andrew Ramshall (LPA) 01625 383734

PRIORITY CATEGORIES

- A** Immediate risk of further rapid deterioration or loss of fabric; no solution agreed.
- B** Immediate risk of further rapid deterioration or loss of fabric; solution agreed but not yet implemented.
- C** Slow decay; no solution agreed.
- D** Slow decay; solution agreed but not yet implemented.
- E** Under repair or in fair to good repair, but no user identified; or under threat of vacancy with no obvious new user (applicable only to buildings capable of beneficial use).
- F** Repair scheme in progress and (where applicable) end use or user identified; functionally redundant buildings with new use agreed but not yet implemented.

NOTE
Last year's priority category is shown in brackets, otherwise 'New entry' is noted.

ABBREVIATIONS

CA	Conservation Area
LB	Listed Building
LPA	Local Planning Authority
NP	National Park
RPG	Registered Park and Garden
SM	Scheduled Monument
UA	Unitary Authority
WHS	World Heritage Site

SITE NAME:	Knutsford Legh Road, Knutsford		
DESIGNATION:	Conservation Area, 25 LBs	NEW ENTRY?:	No
CONDITION:	Poor	TREND:	Deteriorating
VULNERABILITY:	Low	CONTACT:	Andrew Ramshall (LPA) 01625 383734

SITE NAME:	Macclesfield High Street		
DESIGNATION:	Conservation Area, 29 LBs	NEW ENTRY?:	No
CONDITION:	Poor	TREND:	Deteriorating
VULNERABILITY:	Medium	CONTACT:	Andrew Ramshall (LPA) 01625 383734

SITE NAME:	Middlewich Town Centre, Middlewich		
DESIGNATION:	Conservation Area, 5 LBs	NEW ENTRY?:	No
CONDITION:	Very bad	TREND:	Deteriorating
VULNERABILITY:	Medium	CONTACT:	Andrew Ramshall (LPA) 01625 383734

SITE NAME:	Sandbach Town Centre, Sandbach		
DESIGNATION:	Conservation Area, 44 LBs, 3 SMs	NEW ENTRY?:	Yes
CONDITION:	Very bad	TREND:	Deteriorating
VULNERABILITY:	Low	CONTACT:	Andrew Ramshall (LPA) 01625 383734

CHESHIRE WEST AND CHESTER (UA)



© English Heritage Archive

SITE NAME:	Stanlow Abbey Cistercian Monastery and Monastic Grange
DESIGNATION:	Scheduled Monument
CONDITION:	Very bad
OCCUPANCY:	N/A
PRIORITY CATEGORY:	A (A)
OWNER TYPE:	Commercial company
LIST ENTRY NUMBER:	1011117

Late C12 monastery with a cell and grange from the late C13 incorporated in C18 buildings. Overgrown and collapsing. Access difficult. English Heritage has carried out a desk-based assessment to improve understanding of the site. English Heritage and the Council continue to seek a sustainable solution with the owners to stabilise the upstanding remains and secure the below-ground archaeology.

Contact: Charles Smith 0161 242 1436



© English Heritage Archive

SITE NAME:	Bridge over moat, Hulme Hall Lane, Allostock
DESIGNATION:	Listed Building grade II*, SM
CONDITION:	Poor
OCCUPANCY:	N/A
PRIORITY CATEGORY:	C (D)
OWNER TYPE:	Commercial company
LIST ENTRY NUMBER:	1138456

Moat bridge in red sandstone of C15 origins, now of C18 appearance. The parapets are splayed back at approaches and there are seating at the pier ends which might once have supported lamp columns. The structure is in dilapidated condition with cement mortar joints. A solution is under negotiation in connection with a scheme for the grade II* listed hall.

Contact: Charles Smith 0161 242 1436

PRIORITY CATEGORIES

- A** Immediate risk of further rapid deterioration or loss of fabric; no solution agreed.
- B** Immediate risk of further rapid deterioration or loss of fabric; solution agreed but not yet implemented.
- C** Slow decay; no solution agreed.
- D** Slow decay; solution agreed but not yet implemented.
- E** Under repair or in fair to good repair, but no user identified; or under threat of vacancy with no obvious new user (applicable only to buildings capable of beneficial use).
- F** Repair scheme in progress and (where applicable) end use or user identified; functionally redundant buildings with new use agreed but not yet implemented.

NOTE
Last year's priority category is shown in brackets, otherwise 'New entry' is noted.

ABBREVIATIONS

- CA** Conservation Area
- LB** Listed Building
- LPA** Local Planning Authority
- NP** National Park
- RPG** Registered Park and Garden
- SM** Scheduled Monument
- UA** Unitary Authority
- WHS** World Heritage Site



© English Heritage Archive

SITE NAME:	Hulme Hall, Hulme Hall Lane, Allstock
DESIGNATION:	Listed Building grade II*, SM
CONDITION:	Poor
OCCUPANCY:	Vacant/not in use
PRIORITY CATEGORY:	B (New entry)
OWNER TYPE:	Commercial company
LIST ENTRY NUMBER:	I160324

C16 hall house surrounded by moat and reached by a stone bridge, situated within active brine fields. Urgent repairs to stabilise the building have been carried out. English Heritage and Cheshire West and Chester are in discussion with a new owner to implement urgent works. Planning Permission and Listed Building Consent have been obtained for alterations to create a single dwelling.

Contact: Charles Smith 0161 242 1436



SITE NAME:	Aston dovecote, Aston
DESIGNATION:	Scheduled Monument and Listed Building grade II
CONDITION:	Very bad
OCCUPANCY:	Vacant/not in use
PRIORITY CATEGORY:	A (A)
OWNER TYPE:	Private
LIST ENTRY NUMBER:	I018703 and I253143

Dovecote, 1691, of Flemish bond brown brick. Roofless, with deterioration to the walls of the building. Ownership of the dovecote has now been established and discussions are under way regarding stabilisation and repair.

Contact: Charles Smith 0161 242 1436



© Chris Grocott, Hooton Park Trust

SITE NAME:	Central General Service Hangar, South Road, Hooton, Ellesmere Port
DESIGNATION:	Listed Building grade II*
CONDITION:	Fair
OCCUPANCY:	Occupied/in use
PRIORITY CATEGORY:	F (F)
OWNER TYPE:	Charity (heritage)
LIST ENTRY NUMBER:	I075378

One of a group of three former World War I aircraft hangars. Substantial repairs to massive valley gutter implemented with grant support from English Heritage. New roof surface has been installed, a significant improvement achieved with the condition of the building. Owned by a trust dedicated to its restoration.

Contact: Charles Smith 0161 242 1436



© English Heritage

SITE NAME:	Northern General Service Hangar, South Road, Hooton, Ellesmere Port
DESIGNATION:	Listed Building grade II*
CONDITION:	Very bad
OCCUPANCY:	Vacant/not in use
PRIORITY CATEGORY:	A (A)
OWNER TYPE:	Charity (heritage)
LIST ENTRY NUMBER:	I075377

One of a group of three former World War I aircraft hangars. Now vacant with significant roof collapse. Owned by a Trust dedicated to its restoration.

Contact: Charles Smith 0161 242 1436



© Ellesmere Port and Neston Borough Council

SITE NAME:	Southern General Service Hangar, South Road, Hooton, Ellesmere Port
DESIGNATION:	Listed Building grade II*
CONDITION:	Very bad
OCCUPANCY:	Part occupied/part in use
PRIORITY CATEGORY:	A (A)
OWNER TYPE:	Charity (heritage)
LIST ENTRY NUMBER:	I242397

One of a group of three former World War I aircraft hangars. Partially used for storage, but roof deteriorating and needing urgent and comprehensive repair works. Owned by a trust dedicated to its restoration which is seeking to raise the substantial funds required.

Contact: Charles Smith 0161 242 1436

PRIORITY CATEGORIES

- A** Immediate risk of further rapid deterioration or loss of fabric; no solution agreed.
B Immediate risk of further rapid deterioration or loss of fabric; solution agreed but not yet implemented.
C Slow decay; no solution agreed.

- D** Slow decay; solution agreed but not yet implemented.
E Under repair or in fair to good repair, but no user identified; or under threat of vacancy with no obvious new user (applicable only to buildings capable of beneficial use).

- F** Repair scheme in progress and (where applicable) end use or user identified; functionally redundant buildings with new use agreed but not yet implemented.

NOTE
 Last year's priority category is shown in brackets, otherwise 'New entry' is noted.

ABBREVIATIONS

CA	Conservation Area
LB	Listed Building
LPA	Local Planning Authority
NP	National Park
RPG	Registered Park and Garden
SM	Scheduled Monument
UA	Unitary Authority
WHS	World Heritage Site



SITE NAME:	Calveley Old Hall, Chapel Lane, Handley
DESIGNATION:	Listed Building grade II*
CONDITION:	Poor
OCCUPANCY:	Part occupied/part in use
PRIORITY CATEGORY:	C (C)
OWNER TYPE:	Private
LIST ENTRY NUMBER:	1278640

House built 1684 for Lady Mary Calveley. Remodelled in 1818 for Sir Thomas Legh of Lyme. Some C20 alterations. Major causes for concern include the roof, brickwork and external joinery. No solution agreed with owner.

Contact: Charles Smith 0161 242 1436



SITE NAME:	Lion Salt Works, Ollershaw Lane, Marston
DESIGNATION:	Scheduled Monument and Listed Buildings - 4 grade II, 2 CAs
CONDITION:	Very bad
OCCUPANCY:	Part occupied/part in use
PRIORITY CATEGORY:	F (F)
OWNER TYPE:	Local authority

The rare remains of an open-pan salt works. The Local Authority has now started the main phase of the project to convert the remains of the open-pan salt works and related buildings and structures to a living museum. Funding is provided by the Local Authority, the Heritage Lottery Fund and English Heritage.

LIST ENTRY NUMBER: 1020841 and 1329875; 1139103; 1160985; 1329876

Contact: Charles Smith 0161 242 1436

© English Heritage



SITE NAME:	Tarvin Hall, High Street, Tarvin
DESIGNATION:	Listed Building grade II*, CA
CONDITION:	Fair
OCCUPANCY:	Vacant/not in use
PRIORITY CATEGORY:	D (D)
OWNER TYPE:	Private
LIST ENTRY NUMBER:	1330303

C18 former manor house, most recently used as a nursing home, now vacant. Building condition deteriorated following interior and external damage from lead theft. Ownership change has resulted in emergency repairs and plans to restore to a family home and holiday lets.

Contact: Charles Smith 0161 242 1436



SITE NAME:	Utkinton Hall, Utkinton Lane, Utkinton
DESIGNATION:	Listed Building grade I
CONDITION:	Poor
OCCUPANCY:	Part occupied/part in use
PRIORITY CATEGORY:	C (C)
OWNER TYPE:	Private
LIST ENTRY NUMBER:	1329835

Manor house of complex design and evolution now used as a farmhouse. Roof flashings, rainwater goods and windows in poor condition with a general lack of maintenance. Minor repairs to roof and guttering have been carried out. Discussions with the owner have not proven successful and no long-term solution has been identified.

Contact: Charles Smith 0161 242 1436



SITE NAME:	Church of St John the Baptist, Vicars Lane, Chester
DESIGNATION:	Listed Place of Worship grade I, CA
CONDITION:	Poor
PRIORITY CATEGORY:	F (F)
OWNER TYPE:	Religious organisation
LIST ENTRY NUMBER:	1375977

The Church of St John the Baptist in Chester is a very important place of worship in the city. Built of local red sandstone, and close to the remains of the Roman amphitheatre, it has the scheduled ancient ruins of the C11-C12 cathedral integrated into fabric of the church. The most recent repair work has concentrated on the high level stonework and repointing. A combined English Heritage and Heritage Lottery Fund Repair Grant for Places of Worship assisted phase of roof repairs commenced in July 2013.

Contact: Charles Smith 0161 242 1436

© English Heritage

PRIORITY CATEGORIES

- A** Immediate risk of further rapid deterioration or loss of fabric; no solution agreed.
B Immediate risk of further rapid deterioration or loss of fabric; solution agreed but not yet implemented.
C Slow decay; no solution agreed.

- D** Slow decay; solution agreed but not yet implemented.
E Under repair or in fair to good repair, but no user identified; or under threat of vacancy with no obvious new user (applicable only to buildings capable of beneficial use).

- F** Repair scheme in progress and (where applicable) end use or user identified; functionally redundant buildings with new use agreed but not yet implemented.

NOTE
 Last year's priority category is shown in brackets, otherwise 'New entry' is noted.

ABBREVIATIONS

CA	Conservation Area
LB	Listed Building
LPA	Local Planning Authority
NP	National Park
RPG	Registered Park and Garden
SM	Scheduled Monument
UA	Unitary Authority
WHS	World Heritage Site



© English Heritage

SITE NAME:	Church of St Chad, Church Road, Farndon
DESIGNATION:	Listed Place of Worship grade II*, CA
CONDITION:	Poor
PRIORITY CATEGORY:	C (B)
OWNER TYPE:	Religious organisation
LIST ENTRY NUMBER:	1279424

Church with C14 Welsh border tower containing defensive spiral staircase. Five bay nave and chancel were added around 1660. Further additions are a rusticated C18 porch and C19 south transept. The Barnston Chapel has C17 glass of Civil War Royalist pikemen with various trophies. Church is of major local significance, especially in its relationship to the nearby Welsh river border crossing. Further high level pointing and masonry repairs needed after completion in 2012 of tower roof repair project.

Contact: Charles Smith 0161 242 1436



© English Heritage

SITE NAME:	Church of St Lawrence, Church Lane, Stoak
DESIGNATION:	Listed Place of Worship grade II*
CONDITION:	Poor
PRIORITY CATEGORY:	F (C)
OWNER TYPE:	Religious organisation
LIST ENTRY NUMBER:	1139029

The heavily restored and rebuilt church of 1827 contains a considerable amount of C16 original timber framing. This carpentry is now under acute threat of loss from the failing roof slates and the widespread ingress of water. A project to repair the transept and nave, funded by a Repair Grant for Places of Worship, should be complete by August 2013 whilst the chancel is being restored through private funding.

Contact: Charles Smith 0161 242 1436

SITE NAME:	Stanlow Abbey Cistercian monastery and monastic grange		
DESIGNATION:	Scheduled Monument	LIST ENTRY NUMBER:	1011117
CONDITION:	Extensive significant problems	TREND:	Declining
PRINCIPAL VULNERABILITY:	Scrub/tree growth	NEW ENTRY?:	Yes
OWNER TYPE:	Private	CONTACT:	Charles Smith 0161 242 1436

SITE NAME:	Hulme Hall moated site, Hulme Hall Lane, Allostock		
DESIGNATION:	Scheduled Monument, 2 LBs	LIST ENTRY NUMBER:	1012356
CONDITION:	Generally satisfactory but with significant localised problems	TREND:	Declining
PRINCIPAL VULNERABILITY:	Other	NEW ENTRY?:	Yes
OWNER TYPE:	Private	CONTACT:	Charles Smith 0161 242 1436

SITE NAME:	The Maiden's Cross, wayside cross 520 metres SSW of Four Lane Ends, Alvanley		
DESIGNATION:	Scheduled Monument, LB grade II	LIST ENTRY NUMBER:	1013785
CONDITION:	Generally unsatisfactory with major localised problems	TREND:	Declining
PRINCIPAL VULNERABILITY:	Vehicle damage/erosion - limited/localised	NEW ENTRY?:	No
OWNER TYPE:	Local authority	CONTACT:	Charles Smith 0161 242 1436

SITE NAME:	Bruera moated site and adjacent field system, Buerton		
DESIGNATION:	Scheduled Monument, part in CA	LIST ENTRY NUMBER:	1012110
CONDITION:	Generally satisfactory but with significant localised problems	TREND:	Declining
PRINCIPAL VULNERABILITY:	Arable ploughing	NEW ENTRY?:	No
OWNER TYPE:	Private	CONTACT:	Charles Smith 0161 242 1436

SITE NAME:	Roman camp at Stamford Lodge, 350m north west of Stamford Hollows Farm, Christleton		
DESIGNATION:	Scheduled Monument	LIST ENTRY NUMBER:	1014380
CONDITION:	Extensive significant problems	TREND:	Stable
PRINCIPAL VULNERABILITY:	Arable ploughing	NEW ENTRY?:	No
OWNER TYPE:	Private	CONTACT:	Charles Smith 0161 242 1436

PRIORITY CATEGORIES

- A** Immediate risk of further rapid deterioration or loss of fabric; no solution agreed.
B Immediate risk of further rapid deterioration or loss of fabric; solution agreed but not yet implemented.
C Slow decay; no solution agreed.

- D** Slow decay; solution agreed but not yet implemented.
E Under repair or in fair to good repair, but no user identified; or under threat of vacancy with no obvious new user (applicable only to buildings capable of beneficial use).

- F** Repair scheme in progress and (where applicable) end use or user identified; functionally redundant buildings with new use agreed but not yet implemented.

NOTE
 Last year's priority category is shown in brackets, otherwise 'New entry' is noted.

ABBREVIATIONS

- CA** Conservation Area
LB Listed Building
LPA Local Planning Authority
NP National Park
RPG Registered Park and Garden
SM Scheduled Monument
UA Unitary Authority
WHS World Heritage Site

SITE NAME:	Shocklach Castle motte and moated enclosure, Church Shocklach / Caldecott		
DESIGNATION:	Scheduled Monument	LIST ENTRY NUMBER:	1012620
CONDITION:	Generally unsatisfactory with major localised problems	TREND:	Declining
PRINCIPAL VULNERABILITY:	Scrub/tree growth	NEW ENTRY?:	No
OWNER TYPE:	Private	CONTACT:	Charles Smith 0161 242 1436

SITE NAME:	Bowl barrow 120 metres north east of Rose Farm, Coddington		
DESIGNATION:	Scheduled Monument, CA	LIST ENTRY NUMBER:	1007389
CONDITION:	Generally unsatisfactory with major localised problems	TREND:	Declining
PRINCIPAL VULNERABILITY:	Animal burrowing - extensive	NEW ENTRY?:	No
OWNER TYPE:	Private	CONTACT:	Charles Smith 0161 242 1436

SITE NAME:	Bowl barrow 30 metres south west of Fishpool Lane Farm, Delamere		
DESIGNATION:	Scheduled Monument	LIST ENTRY NUMBER:	1007631
CONDITION:	Generally unsatisfactory with major localised problems	TREND:	Declining
PRINCIPAL VULNERABILITY:	Arable ploughing	NEW ENTRY?:	No
OWNER TYPE:	Private	CONTACT:	Charles Smith 0161 242 1436

SITE NAME:	Bowl barrow 70 metres east of Fishpool Lane Farm, Delamere		
DESIGNATION:	Scheduled Monument	LIST ENTRY NUMBER:	1007634
CONDITION:	Generally satisfactory but with significant localised problems	TREND:	Declining
PRINCIPAL VULNERABILITY:	Other	NEW ENTRY?:	No
OWNER TYPE:	Private	CONTACT:	Charles Smith 0161 242 1436

SITE NAME:	Bowl barrow 120 metres south east of Fishpool Lane Farm, Delamere		
DESIGNATION:	Scheduled Monument	LIST ENTRY NUMBER:	1007637
CONDITION:	Generally satisfactory but with significant localised problems	TREND:	Declining
PRINCIPAL VULNERABILITY:	Other	NEW ENTRY?:	No
OWNER TYPE:	Private	CONTACT:	Charles Smith 0161 242 1436

SITE NAME:	Bowl barrow 140 metres south east of Fishpool Lane Farm, Delamere		
DESIGNATION:	Scheduled Monument	LIST ENTRY NUMBER:	1007638
CONDITION:	Generally satisfactory but with significant localised problems	TREND:	Declining
PRINCIPAL VULNERABILITY:	Other	NEW ENTRY?:	No
OWNER TYPE:	Private	CONTACT:	Charles Smith 0161 242 1436

SITE NAME:	Bowl barrow 300 metres WSW of Fishpool Lane Farm, Delamere		
DESIGNATION:	Scheduled Monument	LIST ENTRY NUMBER:	1007632
CONDITION:	Generally unsatisfactory with major localised problems	TREND:	Declining
PRINCIPAL VULNERABILITY:	Arable ploughing	NEW ENTRY?:	No
OWNER TYPE:	Private	CONTACT:	Charles Smith 0161 242 1436

PRIORITY CATEGORIES

- A** Immediate risk of further rapid deterioration or loss of fabric; no solution agreed.
B Immediate risk of further rapid deterioration or loss of fabric; solution agreed but not yet implemented.
C Slow decay; no solution agreed.

- D** Slow decay; solution agreed but not yet implemented.
E Under repair or in fair to good repair, but no user identified; or under threat of vacancy with no obvious new user (applicable only to buildings capable of beneficial use).

- F** Repair scheme in progress and (where applicable) end use or user identified; functionally redundant buildings with new use agreed but not yet implemented.

NOTE
 Last year's priority category is shown in brackets, otherwise 'New entry' is noted.

ABBREVIATIONS

- CA** Conservation Area
LB Listed Building
LPA Local Planning Authority
NP National Park
RPG Registered Park and Garden
SM Scheduled Monument
UA Unitary Authority
WHS World Heritage Site

SITE NAME:	Edisbury hillfort east of Old Pale Farm, Delamere		
DESIGNATION:	Scheduled Monument	LIST ENTRY NUMBER:	1013295
CONDITION:	Extensive significant problems	TREND:	Declining
PRINCIPAL VULNERABILITY:	Arable ploughing	NEW ENTRY?:	No
OWNER TYPE:	Private	CONTACT:	Charles Smith 0161 242 1436

SITE NAME:	Promontory fort on Helsby Hill 250 metres north west of Harmers Lake Farm, Helsby		
DESIGNATION:	Scheduled Monument	LIST ENTRY NUMBER:	1013292
CONDITION:	Generally unsatisfactory with major localised problems	TREND:	Declining
PRINCIPAL VULNERABILITY:	Vehicle damage/erosion - extensive	NEW ENTRY?:	No
OWNER TYPE:	Private	CONTACT:	Charles Smith 0161 242 1436

SITE NAME:	Huntington Hall moated site, Huntington		
DESIGNATION:	Scheduled Monument	LIST ENTRY NUMBER:	1012112
CONDITION:	Extensive significant problems	TREND:	Declining
PRINCIPAL VULNERABILITY:	Scrub/tree growth	NEW ENTRY?:	No
OWNER TYPE:	Private	CONTACT:	Charles Smith 0161 242 1436

SITE NAME:	Castle Cob motte, Manley		
DESIGNATION:	Scheduled Monument	LIST ENTRY NUMBER:	1011122
CONDITION:	Generally unsatisfactory with major localised problems	TREND:	Declining
PRINCIPAL VULNERABILITY:	Animal burrowing - extensive	NEW ENTRY?:	No
OWNER TYPE:	Private	CONTACT:	Charles Smith 0161 242 1436

SITE NAME:	Glassworking remains in Glazier's Hollow, 330 metres south of Kingswood Cottage, Manley		
DESIGNATION:	Scheduled Monument	LIST ENTRY NUMBER:	1020705
CONDITION:	Generally unsatisfactory with major localised problems	TREND:	Declining
PRINCIPAL VULNERABILITY:	Forestry	NEW ENTRY?:	No
OWNER TYPE:	Government or agency	CONTACT:	Charles Smith 0161 242 1436

SITE NAME:	Lion Salt Works and remains of part of the Alliance Salt Works, Ollershaw Lane, Marston		
DESIGNATION:	Scheduled Monument and Listed Buildings - 4 grade II, 2 CAs	LIST ENTRY NUMBER:	1020841 and 1329875; 1139103; 1160985; 1329876
CONDITION:	Generally satisfactory but with significant localised problems	TREND:	Improving
PRINCIPAL VULNERABILITY:	Collapse	NEW ENTRY?:	Yes
OWNER TYPE:	Local authority	CONTACT:	Charles Smith 0161 242 1436

SITE NAME:	Bowl barrow 160 metres north east of Moultonbank Farm, Moulton		
DESIGNATION:	Scheduled Monument	LIST ENTRY NUMBER:	1011123
CONDITION:	Generally unsatisfactory with major localised problems	TREND:	Declining
PRINCIPAL VULNERABILITY:	Arable ploughing	NEW ENTRY?:	No
OWNER TYPE:	Private	CONTACT:	Charles Smith 0161 242 1436

PRIORITY CATEGORIES

- A** Immediate risk of further rapid deterioration or loss of fabric; no solution agreed.
B Immediate risk of further rapid deterioration or loss of fabric; solution agreed but not yet implemented.
C Slow decay; no solution agreed.

- D** Slow decay; solution agreed but not yet implemented.
E Under repair or in fair to good repair, but no user identified; or under threat of vacancy with no obvious new user (applicable only to buildings capable of beneficial use).

- F** Repair scheme in progress and (where applicable) end use or user identified; functionally redundant buildings with new use agreed but not yet implemented.

NOTE
 Last year's priority category is shown in brackets, otherwise 'New entry' is noted.

ABBREVIATIONS

CA	Conservation Area
LB	Listed Building
LPA	Local Planning Authority
NP	National Park
RPG	Registered Park and Garden
SM	Scheduled Monument
UA	Unitary Authority
WHS	World Heritage Site

SITE NAME:	Motte and bailey 360 metres north of Harthill Bank, Oakmere		
DESIGNATION:	Scheduled Monument	LIST ENTRY NUMBER:	1011792
CONDITION:	Generally unsatisfactory with major localised problems	TREND:	Declining
PRINCIPAL VULNERABILITY:	Animal burrowing - extensive	NEW ENTRY?:	No
OWNER TYPE:	Private	CONTACT:	Charles Smith 0161 242 1436
SITE NAME:	Castle Hill motte and ditch system, Oldcastle, Oldcastle		
DESIGNATION:	Scheduled Monument	LIST ENTRY NUMBER:	1012124
CONDITION:	Extensive significant problems	TREND:	Declining
PRINCIPAL VULNERABILITY:	Scrub/tree growth	NEW ENTRY?:	No
OWNER TYPE:	Private	CONTACT:	Charles Smith 0161 242 1436
SITE NAME:	Roman camp 50 metres south of Elm Bank, Waverton		
DESIGNATION:	Scheduled Monument	LIST ENTRY NUMBER:	1014115
CONDITION:	Generally satisfactory but with significant localised problems	TREND:	Declining
PRINCIPAL VULNERABILITY:	Arable ploughing	NEW ENTRY?:	No
OWNER TYPE:	Private	CONTACT:	Charles Smith 0161 242 1436
SITE NAME:	Bowl barrow 120 metres east of Village Lane, Whitley		
DESIGNATION:	Scheduled Monument	LIST ENTRY NUMBER:	1011166
CONDITION:	Extensive significant problems	TREND:	Declining
PRINCIPAL VULNERABILITY:	Arable ploughing	NEW ENTRY?:	No
OWNER TYPE:	Private	CONTACT:	Charles Smith 0161 242 1436
SITE NAME:	Ince		
DESIGNATION:	Conservation Area, 22 LBs, SM	NEW ENTRY?:	No
CONDITION:	Fair	TREND:	Deteriorating
VULNERABILITY:	High	CONTACT:	Marie Smallwood (LPA) 01244 973160
SITE NAME:	Marston (Lion Salt Works) Revised, Marston		
DESIGNATION:	Conservation Area, 4 LBs, part in SM	NEW ENTRY?:	No
CONDITION:	Very bad	TREND:	Improving
VULNERABILITY:	Medium	CONTACT:	Marie Smallwood (LPA) 01244 973160
SITE NAME:	Northwich Town Centre, Northwich		
DESIGNATION:	Conservation Area, 22 LBs	NEW ENTRY?:	No
CONDITION:	Very bad	TREND:	Improving significantly
VULNERABILITY:	Medium	CONTACT:	Marie Smallwood (LPA) 01244 973160
SITE NAME:	Picton		
DESIGNATION:	Conservation Area, LB grade II	NEW ENTRY?:	No
CONDITION:	Very bad	TREND:	Deteriorating
VULNERABILITY:	Medium	CONTACT:	Marie Smallwood (LPA) 01244 973160

PRIORITY CATEGORIES

- A** Immediate risk of further rapid deterioration or loss of fabric; no solution agreed.
B Immediate risk of further rapid deterioration or loss of fabric; solution agreed but not yet implemented.
C Slow decay; no solution agreed.

- D** Slow decay; solution agreed but not yet implemented.
E Under repair or in fair to good repair, but no user identified; or under threat of vacancy with no obvious new user (applicable only to buildings capable of beneficial use).

- F** Repair scheme in progress and (where applicable) end use or user identified; functionally redundant buildings with new use agreed but not yet implemented.

NOTE
 Last year's priority category is shown in brackets, otherwise 'New entry' is noted.

ABBREVIATIONS

CA	Conservation Area
LB	Listed Building
LPA	Local Planning Authority
NP	National Park
RPG	Registered Park and Garden
SM	Scheduled Monument
UA	Unitary Authority
WHS	World Heritage Site

SITE NAME:	Saughall		
DESIGNATION:	Conservation Area, LB grade II	NEW ENTRY?:	No
CONDITION:	Fair	TREND:	Deteriorating
VULNERABILITY:	Medium	CONTACT:	Marie Smallwood (LPA) 01244 973160

CUMBRIA**ALLERDALE**

© English Heritage

SITE NAME:	Hadrian's Wall between Port Carlisle and Bowness on Solway, Port Carlisle, Bowness
DESIGNATION:	Scheduled Monument, part in CA, WHS
CONDITION:	Poor
OCCUPANCY:	N/A
PRIORITY CATEGORY:	C (C)
OWNER TYPE:	Private
LIST ENTRY NUMBER:	1015951

Section of Hadrian's Wall, wall miles 78 and 79, surviving as a modern field boundary. In places the wall facing is exposed up to four courses high. It appears likely that the future of the monument could be secured by limited works to control tree and scrub growth, some consolidation and fencing. English Heritage and Natural England continue to discuss the best way of securing appropriate management of the site.

Contact: Charles Smith 0161 242 1436



SITE NAME:	Cockermouth Castle bell tower and kitchen tower, Cockermouth
DESIGNATION:	Scheduled Monument and Listed Buildings - 2 grade I, 4 LBs, CA
CONDITION:	Very bad
OCCUPANCY:	Part occupied/part in use
PRIORITY CATEGORY:	C (C)
OWNER TYPE:	Private
LIST ENTRY NUMBER:	1013333 and 1144724; 1144726

Castle dates from C13 with major rebuilding occurring in the C14 and C19 plus C20 additions. The majority of the Castle is in good repair although the C13 bell tower is badly leaning and potentially dangerous. The C14 kitchen tower is suffering from water ingress.

Contact: Charles Smith 0161 242 1436



© English Heritage

SITE NAME:	Workington Hall tower house and later medieval fortified house, Workington
DESIGNATION:	Scheduled Monument and Listed Building grade I, RPG grade II
CONDITION:	Poor
OCCUPANCY:	Vacant/not in use
PRIORITY CATEGORY:	C (C)
OWNER TYPE:	Local authority
LIST ENTRY NUMBER:	1020458 and 1144479

Medieval tower house, expanded and enlarged, most recently in the C18. A decision to de-roof the building and consolidate it as a ruin was taken in the 1970s. In the past decade it has seldom been accessible to the public, and maintenance has declined. The owners have commissioned a condition survey and a specification for emergency repairs is being finalised.

Contact: Charles Smith 0161 242 1436



© English Heritage

SITE NAME:	Church of All Hallows, B5299, Fletchertown, Allhallows
DESIGNATION:	Listed Place of Worship grade II
CONDITION:	Poor
PRIORITY CATEGORY:	C (C)
OWNER TYPE:	Religious organisation
LIST ENTRY NUMBER:	1144493

All Hallows is a late C19 church designed by CJ Ferguson in an inventive version of the traditional style of the C11 and C12. Though solidly built and generally well cared for, some blocked and damaged rainwater goods, together with slipped coping stones are causing significant areas of saturation to wall surfaces, especially to the vestry, north transept and north face of the tower.

Contact: Charles Smith 0161 242 1436

PRIORITY CATEGORIES

- A** Immediate risk of further rapid deterioration or loss of fabric; no solution agreed.
- B** Immediate risk of further rapid deterioration or loss of fabric; solution agreed but not yet implemented.
- C** Slow decay; no solution agreed.
- D** Slow decay; solution agreed but not yet implemented.
- E** Under repair or in fair to good repair, but no user identified; or under threat of vacancy with no obvious new user (applicable only to buildings capable of beneficial use).
- F** Repair scheme in progress and (where applicable) end use or user identified; functionally redundant buildings with new use agreed but not yet implemented.

NOTE
Last year's priority category is shown in brackets, otherwise 'New entry' is noted.

ABBREVIATIONS

CA	Conservation Area
LB	Listed Building
LPA	Local Planning Authority
NP	National Park
RPG	Registered Park and Garden
SM	Scheduled Monument
UA	Unitary Authority
WHS	World Heritage Site



© English Heritage

SITE NAME:	Church of St Mungo, Church Street, Dearham
DESIGNATION:	Listed Place of Worship grade I
CONDITION:	Poor
PRIORITY CATEGORY:	A (A)
OWNER TYPE:	Religious organisation
LIST ENTRY NUMBER:	1144506

St Mungo's is a medieval church of the late C12 with C13 and C19 extensions, including work by CJ Ferguson. It is famed for the incorporation into the fabric of much earlier sculpture, predating its Norman foundation. There are considerable patches of stone erosion caused by repointing in hard cement, and the chancel in general, and its east wall in particular, suffers from damp caused by blocked gutters. It has stonework with large open joints, and is subject to movement.

Contact: Charles Smith 0161 242 1436



© English Heritage

SITE NAME:	Church of St Mary, Churchtown, Sebergham
DESIGNATION:	Listed Place of Worship grade II*
CONDITION:	Poor
PRIORITY CATEGORY:	A (A)
OWNER TYPE:	Religious organisation
LIST ENTRY NUMBER:	1327246

St Mary's is a medieval parish church predominantly designed in the Early English phase of Gothic architecture of the C13. Later repairs and alterations have given it an Edwardian appearance. The fabric is showing signs of considerable stone decay, loss of mortar and minor movement to the south west aisle, the west end, and the north face of the tower. Elsewhere damaged stonework is causing shattering of window openings from rusting window restraints.

Contact: Charles Smith 0161 242 1436



© English Heritage

SITE NAME:	Church of St Hilda, Church Hill, Westward
DESIGNATION:	Listed Place of Worship grade II
CONDITION:	Poor
PRIORITY CATEGORY:	C (C)
OWNER TYPE:	Religious organisation
LIST ENTRY NUMBER:	1158087

An idiosyncratic church of 1785-86, minimally Gothicised later, probably on the site of an earlier church and picturesquely located above the River Wiza. The church is in a poor condition with a blocked gutter to the south elevation discharging onto the wall and causing cracking to the window mullions; no gutter to the north elevation, slipped tiles allowing water ingress to the wall; a west wall in need of repointing and stone repair; plant growth to the tower; and a power cable attached to the hall of 1828 is pulling stone out of the north east corner allowing further water ingress.

Contact: Charles Smith 0161 242 1436

SITE NAME:	Brownrigg North tower 21b, 830 metres north west of Canonby Hall, part of the Roman frontier defences along the Cumbrian coast, Crosscanonby	
DESIGNATION:	Scheduled Monument, WHS	LIST ENTRY NUMBER: 1014811
CONDITION:	Generally satisfactory but with significant localised problems	TREND: Declining
PRINCIPAL VULNERABILITY:	Arable ploughing	NEW ENTRY?: No
OWNER TYPE:	Private	CONTACT: Charles Smith 0161 242 1436
SITE NAME:	Settlement west of Birkby, Crosscanonby	
DESIGNATION:	Scheduled Monument	LIST ENTRY NUMBER: 1007069
CONDITION:	Generally satisfactory but with significant localised problems	TREND: Declining
PRINCIPAL VULNERABILITY:	Arable ploughing	NEW ENTRY?: No
OWNER TYPE:	Private	CONTACT: Charles Smith 0161 242 1436
SITE NAME:	Beckfoot Roman fort, Holme St. Cuthbert	
DESIGNATION:	Scheduled Monument, WHS	LIST ENTRY NUMBER: 1007170
CONDITION:	Generally unsatisfactory with major localised problems	TREND: Declining
PRINCIPAL VULNERABILITY:	Arable ploughing	NEW ENTRY?: No
OWNER TYPE:	Private	CONTACT: Charles Smith 0161 242 1436

PRIORITY CATEGORIES

- A** Immediate risk of further rapid deterioration or loss of fabric; no solution agreed.
B Immediate risk of further rapid deterioration or loss of fabric; solution agreed but not yet implemented.
C Slow decay; no solution agreed.

- D** Slow decay; solution agreed but not yet implemented.
E Under repair or in fair to good repair, but no user identified; or under threat of vacancy with no obvious new user (applicable only to buildings capable of beneficial use).

- F** Repair scheme in progress and (where applicable) end use or user identified; functionally redundant buildings with new use agreed but not yet implemented.

NOTE
 Last year's priority category is shown in brackets, otherwise 'New entry' is noted.

ABBREVIATIONS

CA	Conservation Area
LB	Listed Building
LPA	Local Planning Authority
NP	National Park
RPG	Registered Park and Garden
SM	Scheduled Monument
UA	Unitary Authority
WHS	World Heritage Site

SITE NAME:	Roman fortlet 40 metres SSW of Castle Fields, Holme St. Cuthbert		
DESIGNATION:	Scheduled Monument, WHS	LIST ENTRY NUMBER:	1007171
CONDITION:	Extensive significant problems	TREND:	Declining
PRINCIPAL VULNERABILITY:	Digging	NEW ENTRY?:	No
OWNER TYPE:	Private	CONTACT:	Charles Smith 0161 242 1436

SITE NAME:	Wolsty South tower 13b, 200 metres WNW of New House, part of the Roman frontier defences along the Cumbrian coast, Holme St. Cuthbert		
DESIGNATION:	Scheduled Monument, WHS	LIST ENTRY NUMBER:	1014807
CONDITION:	Generally satisfactory but with significant localised problems	TREND:	Declining
PRINCIPAL VULNERABILITY:	Arable ploughing	NEW ENTRY?:	No
OWNER TYPE:	Private	CONTACT:	Charles Smith 0161 242 1436

SITE NAME:	Maryport, Allerdale, Maryport		
DESIGNATION:	Conservation Area, 46 LBs, 5 SMs, WHS	NEW ENTRY?:	Yes
CONDITION:	Poor	TREND:	Deteriorating
VULNERABILITY:	High	CONTACT:	Helen Brownlie (LPA) 01900 702713

SITE NAME:	St Michaels, Workington		
DESIGNATION:	Conservation Area, 4 LBs	NEW ENTRY?:	Yes
CONDITION:	Very bad	TREND:	Deteriorating
VULNERABILITY:	Medium	CONTACT:	Helen Brownlie (LPA) 01900 702713

SITE NAME:	Wigton		
DESIGNATION:	Conservation Area, 41 LBs	NEW ENTRY?:	Yes
CONDITION:	Poor	TREND:	Deteriorating
VULNERABILITY:	High	CONTACT:	Helen Brownlie (LPA) 01900 702713

BARROW-IN-FURNESS



© English Heritage

SITE NAME:	Church of St Mary of Furness, Duke Street, Barrow in Furness
DESIGNATION:	Listed Place of Worship grade II, CA
CONDITION:	Poor
PRIORITY CATEGORY:	D (New entry)
OWNER TYPE:	Religious organisation
LIST ENTRY NUMBER:	1283023

Built to the design of EW Pugin 1867. Spire added 1888. Stone decay to spire with corroding squinch beams and cramps. An offer of grant assistance has been made through the Heritage Lottery Fund Grants for Places of Worship scheme. Anticipated repairs should commence prior to summer 2014.

Contact: Charles Smith 0161 242 1436

CARLISLE



© English Heritage

SITE NAME:	Naworth Castle gatehouse, Naworth Castle, Brampton
DESIGNATION:	Listed Building grade I
CONDITION:	Poor
OCCUPANCY:	Vacant/not in use
PRIORITY CATEGORY:	C (C)
OWNER TYPE:	Private
LIST ENTRY NUMBER:	1137508

Two storey gatehouse to outer courtyard at Naworth Castle, circa 1520. Altered in C16 and C19. In poor condition, roof is in need of replacement. Archway has flattened and requires monitoring and pinning. Currently no solution is agreed.

Contact: Charles Smith 0161 242 1436

PRIORITY CATEGORIES

- A** Immediate risk of further rapid deterioration or loss of fabric; no solution agreed.
- B** Immediate risk of further rapid deterioration or loss of fabric; solution agreed but not yet implemented.
- C** Slow decay; no solution agreed.
- D** Slow decay; solution agreed but not yet implemented.
- E** Under repair or in fair to good repair, but no user identified; or under threat of vacancy with no obvious new user (applicable only to buildings capable of beneficial use).
- F** Repair scheme in progress and (where applicable) end use or user identified; functionally redundant buildings with new use agreed but not yet implemented.

NOTE
Last year's priority category is shown in brackets, otherwise 'New entry' is noted.

ABBREVIATIONS

CA	Conservation Area
LB	Listed Building
LPA	Local Planning Authority
NP	National Park
RPG	Registered Park and Garden
SM	Scheduled Monument
UA	Unitary Authority
WHS	World Heritage Site



© English Heritage

SITE NAME:	Hadrian's Wall at Burtholme Beck, Burtholme
DESIGNATION:	Scheduled Monument, WHS
CONDITION:	Poor
OCCUPANCY:	N/A
PRIORITY CATEGORY:	C (C)
OWNER TYPE:	Private
LIST ENTRY NUMBER:	1010997

Section of Hadrian's Wall and vallum in wall miles 52, 53 and 54. Includes herringbone masonry standing up to seven feet tall. The monument is in poor condition and under threat from the growth of trees and scrub. Discussions with Natural England are ongoing, but a final solution, properly taking account of all the interests on the site, has yet to be agreed.

Contact: Charles Smith 0161 242 1436



© English Heritage

SITE NAME:	Roachburn Colliery, Farlam
DESIGNATION:	Scheduled Monument
CONDITION:	Very bad
OCCUPANCY:	Vacant/not in use
PRIORITY CATEGORY:	A (A)
OWNER TYPE:	Private
LIST ENTRY NUMBER:	1017643

Colliery built in 1895. The stone-built generating house and pumping house are both roofless. The walls are affected by substantial cracks, rotting of timber lintels and imminent partial collapse. The pumping house is infested with vegetation which is causing bulging, particularly in the exposed wall tops.

Contact: Charles Smith 0161 242 1436



© English Heritage

SITE NAME:	The Stonehouse (north of Denton Foot), Naworth Park, Nether Denton
DESIGNATION:	Scheduled Monument and Listed Building grade II
CONDITION:	Very bad
OCCUPANCY:	Vacant/not in use
PRIORITY CATEGORY:	A (A)
OWNER TYPE:	Private
LIST ENTRY NUMBER:	1019210 and 1087557

A late C16 bastle which has been roofless and in a bad condition for some years. There is now damaging vegetation growth in the walls. Initial discussions with the owner regarding possible reuse have taken place.

Contact: Charles Smith 0161 242 1436



© English Heritage

SITE NAME:	Stonehouse Tower remains, Nicholforest
DESIGNATION:	Scheduled Monument
CONDITION:	Very bad
OCCUPANCY:	N/A
PRIORITY CATEGORY:	C (C)
OWNER TYPE:	Unknown
LIST ENTRY NUMBER:	1019530

Medieval pele tower. Only two walls stand to any height (approximately 4.5 metres). The east wall is used as part of a cattle shed, but the remainder of the structure is in poor condition, with slow decay and no solution has been agreed

Contact: Charles Smith 0161 242 1436



© English Heritage

SITE NAME:	Enclosure castle known as Triermain Castle, Waterhead
DESIGNATION:	Scheduled Monument
CONDITION:	Very bad
OCCUPANCY:	N/A
PRIORITY CATEGORY:	A (A)
OWNER TYPE:	Private
LIST ENTRY NUMBER:	1014876

Fragment of C12 castle. Now in perilous condition. No consolidation work has ever been undertaken as far as is known. A rectified photographic survey has now been completed, and scope of consolidation work discussed with owner.

Contact: Charles Smith 0161 242 1436

PRIORITY CATEGORIES

- A** Immediate risk of further rapid deterioration or loss of fabric; no solution agreed.
B Immediate risk of further rapid deterioration or loss of fabric; solution agreed but not yet implemented.
C Slow decay; no solution agreed.

- D** Slow decay; solution agreed but not yet implemented.
E Under repair or in fair to good repair, but no user identified; or under threat of vacancy with no obvious new user (applicable only to buildings capable of beneficial use).

- F** Repair scheme in progress and (where applicable) end use or user identified; functionally redundant buildings with new use agreed but not yet implemented.

NOTE
 Last year's priority category is shown in brackets, otherwise 'New entry' is noted.

ABBREVIATIONS

CA	Conservation Area
LB	Listed Building
LPA	Local Planning Authority
NP	National Park
RPG	Registered Park and Garden
SM	Scheduled Monument
UA	Unitary Authority
WHS	World Heritage Site



SITE NAME:	Cornmill at Warwick Bridge, Warwick Bridge, Wetheral
DESIGNATION:	Listed Building grade II*
CONDITION:	Poor
OCCUPANCY:	Vacant/not in use
PRIORITY CATEGORY:	C (C)
OWNER TYPE:	Private
LIST ENTRY NUMBER:	1087686

Early C19 water powered corn mill. Significant for its intact machinery and waterwheel (dated 1843). The roof has been repaired by the owner but the overall condition is poor with no current solution agreed. Options for a more comprehensive restoration to secure a sustainable use are under discussion with English Heritage.

Contact: Charles Smith 0161 242 1436



SITE NAME:	Church of St Andrew, Bridge Street, Longtown, Arthuret
DESIGNATION:	Listed Place of Worship grade II, CA
CONDITION:	Poor
PRIORITY CATEGORY:	A (A)
OWNER TYPE:	Religious organisation
LIST ENTRY NUMBER:	1087526

Small United Succession Church, rectangular plan and set back behind street frontage. Constructed from hammer-dressed red sandstone with ashlar dressings and slate roof. The interior is clad in board sheeting which in a number of places has signs of serious rising and penetrating damp. Some further detailed internal inspections would be beneficial to understand the issues. The Presbytery of Annandale and Eskdale has decided that the church should close in 2016.

Contact: Charles Smith 0161 242 1436

© English Heritage

SITE NAME:	Dollerline medieval dispersed settlement 250 metres north of Bush Farm, Askerton		
DESIGNATION:	Scheduled Monument	LIST ENTRY NUMBER:	1015869
CONDITION:	Extensive significant problems	TREND:	Declining
PRINCIPAL VULNERABILITY:	Plant growth	NEW ENTRY?:	No
OWNER TYPE:	Private	CONTACT:	Charles Smith 0161 242 1436

SITE NAME:	Round cairn in Mollen Wood, 640 meter east of Parkgate Bridge, Askerton		
DESIGNATION:	Scheduled Monument	LIST ENTRY NUMBER:	1015766
CONDITION:	Extensive significant problems	TREND:	Declining
PRINCIPAL VULNERABILITY:	Plant growth	NEW ENTRY?:	No
OWNER TYPE:	Private	CONTACT:	Charles Smith 0161 242 1436

SITE NAME:	Two round cairns in Mollen Wood, 660 meter east of Parkgate Bridge, Askerton		
DESIGNATION:	Scheduled Monument	LIST ENTRY NUMBER:	1015767
CONDITION:	Extensive significant problems	TREND:	Declining
PRINCIPAL VULNERABILITY:	Plant growth	NEW ENTRY?:	No
OWNER TYPE:	Private	CONTACT:	Charles Smith 0161 242 1436

SITE NAME:	Prehistoric enclosure and field system 600 metres SSW of Blacklyne House, Bewcastle		
DESIGNATION:	Scheduled Monument	LIST ENTRY NUMBER:	1016089
CONDITION:	Extensive significant problems	TREND:	Stable
PRINCIPAL VULNERABILITY:	Plant growth	NEW ENTRY?:	No
OWNER TYPE:	Government or agency	CONTACT:	Charles Smith 0161 242 1436

SITE NAME:	Ten medieval shielings on north bank of White Lyne at confluence with Little Hare Grain, Bewcastle		
DESIGNATION:	Scheduled Monument	LIST ENTRY NUMBER:	1016404
CONDITION:	Extensive significant problems	TREND:	Declining
PRINCIPAL VULNERABILITY:	Plant growth	NEW ENTRY?:	No
OWNER TYPE:	Private	CONTACT:	Charles Smith 0161 242 1436

PRIORITY CATEGORIES

- A** Immediate risk of further rapid deterioration or loss of fabric; no solution agreed.
B Immediate risk of further rapid deterioration or loss of fabric; solution agreed but not yet implemented.
C Slow decay; no solution agreed.

- D** Slow decay; solution agreed but not yet implemented.
E Under repair or in fair to good repair, but no user identified; or under threat of vacancy with no obvious new user (applicable only to buildings capable of beneficial use).

- F** Repair scheme in progress and (where applicable) end use or user identified; functionally redundant buildings with new use agreed but not yet implemented.

NOTE
 Last year's priority category is shown in brackets, otherwise 'New entry' is noted.

ABBREVIATIONS

CA	Conservation Area
LB	Listed Building
LPA	Local Planning Authority
NP	National Park
RPG	Registered Park and Garden
SM	Scheduled Monument
UA	Unitary Authority
WHS	World Heritage Site

SITE NAME:	The Loan medieval bastle and post-medieval cottage, Bewcastle		
DESIGNATION:	Scheduled Monument	LIST ENTRY NUMBER:	1016085
CONDITION:	Generally unsatisfactory with major localised problems	TREND:	Declining
PRINCIPAL VULNERABILITY:	Deterioration - in need of management	NEW ENTRY?:	No
OWNER TYPE:	Private	CONTACT:	Charles Smith 0161 242 1436
SITE NAME:	Brampton Old Church Roman fort and the medieval Church of St Martin, Brampton		
DESIGNATION:	Scheduled Monument, LB grade II*, WHS	LIST ENTRY NUMBER:	1014586
CONDITION:	Generally satisfactory but with significant localised problems	TREND:	Declining
PRINCIPAL VULNERABILITY:	Animal burrowing - moderate	NEW ENTRY?:	No
OWNER TYPE:	Private	CONTACT:	Charles Smith 0161 242 1436
SITE NAME:	Tower Tye ringwork, Brampton		
DESIGNATION:	Scheduled Monument	LIST ENTRY NUMBER:	1013969
CONDITION:	Extensive significant problems	TREND:	Declining
PRINCIPAL VULNERABILITY:	Plant growth	NEW ENTRY?:	No
OWNER TYPE:	Private	CONTACT:	Charles Smith 0161 242 1436
SITE NAME:	Written Rock of Gelt: Roman quarry inscriptions, Brampton		
DESIGNATION:	Scheduled Monument, WHS	LIST ENTRY NUMBER:	1014582
CONDITION:	Generally satisfactory but with significant localised problems	TREND:	Declining
PRINCIPAL VULNERABILITY:	No known threat	NEW ENTRY?:	No
OWNER TYPE:	Local authority	CONTACT:	Charles Smith 0161 242 1436
SITE NAME:	Grey Yauds stone circle, Cumwhitton		
DESIGNATION:	Scheduled Monument	LIST ENTRY NUMBER:	1007233
CONDITION:	Generally unsatisfactory with major localised problems	TREND:	Declining
PRINCIPAL VULNERABILITY:	Arable ploughing	NEW ENTRY?:	No
OWNER TYPE:	Private	CONTACT:	Charles Smith 0161 242 1436
SITE NAME:	Roachburn Colliery, Farlam		
DESIGNATION:	Scheduled Monument	LIST ENTRY NUMBER:	1017643
CONDITION:	Extensive significant problems	TREND:	Declining
PRINCIPAL VULNERABILITY:	Deterioration - in need of management	NEW ENTRY?:	Yes
OWNER TYPE:	Utility	CONTACT:	Charles Smith 0161 242 1436
SITE NAME:	Shieling 150m south of Tinkler Crag, Kingwater		
DESIGNATION:	Scheduled Monument	LIST ENTRY NUMBER:	1017731
CONDITION:	Extensive significant problems	TREND:	Declining
PRINCIPAL VULNERABILITY:	Collapse	NEW ENTRY?:	No
OWNER TYPE:	Government or agency	CONTACT:	Charles Smith 0161 242 1436

PRIORITY CATEGORIES

- A** Immediate risk of further rapid deterioration or loss of fabric; no solution agreed.
B Immediate risk of further rapid deterioration or loss of fabric; solution agreed but not yet implemented.
C Slow decay; no solution agreed.

- D** Slow decay; solution agreed but not yet implemented.
E Under repair or in fair to good repair, but no user identified; or under threat of vacancy with no obvious new user (applicable only to buildings capable of beneficial use).

- F** Repair scheme in progress and (where applicable) end use or user identified; functionally redundant buildings with new use agreed but not yet implemented.

NOTE
 Last year's priority category is shown in brackets, otherwise 'New entry' is noted.

ABBREVIATIONS

CA	Conservation Area
LB	Listed Building
LPA	Local Planning Authority
NP	National Park
RPG	Registered Park and Garden
SM	Scheduled Monument
UA	Unitary Authority
WHS	World Heritage Site

SITE NAME:	Medieval fishponds and moat at Denton Hall, Nether Denton		
DESIGNATION:	Scheduled Monument	LIST ENTRY NUMBER:	1007090
CONDITION:	Generally satisfactory but with significant localised problems	TREND:	Declining
PRINCIPAL VULNERABILITY:	Stock erosion - moderate	NEW ENTRY?:	No
OWNER TYPE:	Private	CONTACT:	Charles Smith 0161 242 1436
SITE NAME:	Nether Denton Roman fort, associated vicus and length of Stanegate Roman road, Nether Denton		
DESIGNATION:	Scheduled Monument, WHS	LIST ENTRY NUMBER:	1018501
CONDITION:	Generally satisfactory but with significant localised problems	TREND:	Declining
PRINCIPAL VULNERABILITY:	Arable ploughing	NEW ENTRY?:	No
OWNER TYPE:	Private	CONTACT:	Charles Smith 0161 242 1436
SITE NAME:	Enclosure castle known as Triermain Castle, Waterhead		
DESIGNATION:	Scheduled Monument	LIST ENTRY NUMBER:	1014876
CONDITION:	Extensive significant problems	TREND:	Declining
PRINCIPAL VULNERABILITY:	Deterioration - in need of management	NEW ENTRY?:	Yes
OWNER TYPE:	Private	CONTACT:	Charles Smith 0161 242 1436
SITE NAME:	Botchergate, Carlisle		
DESIGNATION:	Conservation Area, 9 LBs	NEW ENTRY?:	Yes
CONDITION:	Very bad	TREND:	Deteriorating
VULNERABILITY:	Low	CONTACT:	Roger Higgins (LPA) 01228 817077
SITE NAME:	City Centre, Carlisle		
DESIGNATION:	Conservation Area, 153 LBs, 6 SMs	NEW ENTRY?:	Yes
CONDITION:	Very bad	TREND:	Deteriorating
VULNERABILITY:	Low	CONTACT:	Roger Higgins (LPA) 01228 817077
SITE NAME:	Cumrew		
DESIGNATION:	Conservation Area, 8 LBs	NEW ENTRY?:	No
CONDITION:	Poor	TREND:	Deteriorating
VULNERABILITY:	Medium	CONTACT:	Roger Higgins (LPA) 01228 817077

COPELAND



© English Heritage

SITE NAME:	Millom Castle, A5093, Millom
DESIGNATION:	Scheduled Monument and Listed Building grade I
CONDITION:	Poor
OCCUPANCY:	Vacant/not in use
PRIORITY CATEGORY:	C (C)
OWNER TYPE:	Unknown
LIST ENTRY NUMBER:	1007126 and 1086619

Ruins of castle or moated manor house incorporating the present farmhouse. Built in early C14 and much altered in the later C14 and again in the C16 and C17. Gate piers to east and north east are listed grade II. A major problem is the heavy sapling growth on upstanding ruins which the owner has agreed to clear. Discussions about a scheme of consolidation continue.

Contact: Charles Smith 0161 242 1436

PRIORITY CATEGORIES

- A** Immediate risk of further rapid deterioration or loss of fabric; no solution agreed.
- B** Immediate risk of further rapid deterioration or loss of fabric; solution agreed but not yet implemented.
- C** Slow decay; no solution agreed.
- D** Slow decay; solution agreed but not yet implemented.
- E** Under repair or in fair to good repair, but no user identified; or under threat of vacancy with no obvious new user (applicable only to buildings capable of beneficial use).
- F** Repair scheme in progress and (where applicable) end use or user identified; functionally redundant buildings with new use agreed but not yet implemented.

NOTE
Last year's priority category is shown in brackets, otherwise 'New entry' is noted.

ABBREVIATIONS

CA	Conservation Area
LB	Listed Building
LPA	Local Planning Authority
NP	National Park
RPG	Registered Park and Garden
SM	Scheduled Monument
UA	Unitary Authority
WHS	World Heritage Site



© English Heritage

SITE NAME:	Old College Hall, B5345, St. Bees
DESIGNATION:	Listed Building grade I, CA
CONDITION:	Fair
OCCUPANCY:	Part occupied/part in use
PRIORITY CATEGORY:	F (F)
OWNER TYPE:	Religious organisation
LIST ENTRY NUMBER:	1086681

Former chancel of St Bees Priory Church, converted to a music school in C19, subsequently used as a hall. The roof had deteriorated to the point at which the building is unusable however these have largely been resolved through English Heritage grant aided repair work. Some low level issues remain.

Contact: Charles Smith 0161 242 1436



© English Heritage

SITE NAME:	Church of St Michael, Stygate, Lamplugh
DESIGNATION:	Listed Place of Worship grade II*
CONDITION:	Poor
PRIORITY CATEGORY:	A (C)
OWNER TYPE:	Religious organisation
LIST ENTRY NUMBER:	1086674

Parish church of 1870 by Butterfield. Aisleless nave, chancel with vestry on south side; bellcote at west end. In Perpendicular style with some windows and other features reused from an earlier building. High quality C19 glass, with four windows by Kempe. Evidence of structural movement - fracturing of tracery in easternmost window on the north side; problems with porch and buttress at north west corner. Some suggestion that the roof is detaching from the west wall. Also damp in the south and north walls. Must be regarded as at high risk until the extent of the movement is clarified.

Contact: Charles Smith 0161 242 1436



© English Heritage

SITE NAME:	Church of St Bridget, Parton
DESIGNATION:	Listed Place of Worship grade II
CONDITION:	Poor
PRIORITY CATEGORY:	C (C)
OWNER TYPE:	Religious organisation
LIST ENTRY NUMBER:	1336001

Built on the site of a Roman fort and in an exceedingly exposed position, St Bridget's was built in 1822 and replaced an earlier medieval church. A stout and elegant classical design, some of the stonework to the west front (that faces the prevailing winds coming off the Irish Sea) is severely eroded and a cause for concern, along with efflorescence to the north parapet.

Contact: Charles Smith 0161 242 1436



© English Heritage

SITE NAME:	Church of St Bridget, Middlebank Farm, Beckermat, St. Bridget Beckermat
DESIGNATION:	Listed Place of Worship grade II*
CONDITION:	Very bad
PRIORITY CATEGORY:	A (A)
OWNER TYPE:	Religious organisation
LIST ENTRY NUMBER:	1086588

St Bridget Church in Beckermat is medieval in origin, with some C17 alterations. It is built of rough-cast stone with a slate roof. The interior has panelling and wainscoting with fixed benches. The slated roof is suffering from widespread slate fixings failure. The rainwater goods have failed in a number of places, the render is showing evidence of failing and there is also evidence of stone decay. Water is penetrating in many places.

Contact: Charles Smith 0161 242 1436

SITE NAME:	Barrowmouth gypsum and alabaster mine at Saltom Bay		
DESIGNATION:	Scheduled Monument	LIST ENTRY NUMBER:	1021106
CONDITION:	Extensive significant problems	TREND:	Declining
PRINCIPAL VULNERABILITY:	Scrub/tree growth	NEW ENTRY?:	No
OWNER TYPE:	Private	CONTACT:	Charles Smith 0161 242 1436

SITE NAME:	Saltom coal pit		
DESIGNATION:	Scheduled Monument	LIST ENTRY NUMBER:	1017558
CONDITION:	Extensive significant problems	TREND:	Declining
PRINCIPAL VULNERABILITY:	Natural erosion - extensive	NEW ENTRY?:	No
OWNER TYPE:	Local authority	CONTACT:	Charles Smith 0161 242 1436

PRIORITY CATEGORIES

- A** Immediate risk of further rapid deterioration or loss of fabric; no solution agreed.
- B** Immediate risk of further rapid deterioration or loss of fabric; solution agreed but not yet implemented.
- C** Slow decay; no solution agreed.
- D** Slow decay; solution agreed but not yet implemented.
- E** Under repair or in fair to good repair, but no user identified; or under threat of vacancy with no obvious new user (applicable only to buildings capable of beneficial use).
- F** Repair scheme in progress and (where applicable) end use or user identified; functionally redundant buildings with new use agreed but not yet implemented.

NOTE
Last year's priority category is shown in brackets, otherwise 'New entry' is noted.

ABBREVIATIONS

- CA** Conservation Area
- LB** Listed Building
- LPA** Local Planning Authority
- NP** National Park
- RPG** Registered Park and Garden
- SM** Scheduled Monument
- UA** Unitary Authority
- WHS** World Heritage Site

SITE NAME:	Settlement 25 metres south east of Gatra, Lamplugh		
DESIGNATION:	Scheduled Monument	LIST ENTRY NUMBER:	1007139
CONDITION:	Generally unsatisfactory with major localised problems	TREND:	Declining
PRINCIPAL VULNERABILITY:	Gardening	NEW ENTRY?:	No
OWNER TYPE:	Private	CONTACT:	Charles Smith 0161 242 1436

EDEN



© English Heritage

SITE NAME:	Rotherhopfell Ore Works, Rotherhopfell, Alston Moor
DESIGNATION:	Scheduled Monument
CONDITION:	Very bad
OCCUPANCY:	Vacant/not in use
PRIORITY CATEGORY:	A (A)
OWNER TYPE:	Private

LIST ENTRY NUMBER: 1015827

A large two storey building, the remains of lead ore and fluorspar processing plant. Originally constructed in the late C19, rebuilt by the Vieille Montagne Company circa 1912 and finally abandoned in 1947, now roofless and partly collapsed. Initial discussions have been held about possible reuse of the building.

Contact: Charles Smith 0161 242 1436




© English Heritage

SITE NAME:	The Keep (Caesar's Tower), Appleby Castle, Appleby-in-Westmorland
DESIGNATION:	Scheduled Monument and Listed Building grade I, LB grade I, part in RPG grade II*, CA
CONDITION:	Poor
OCCUPANCY:	Vacant/not in use
PRIORITY CATEGORY:	B (A)
OWNER TYPE:	Commercial company

LIST ENTRY NUMBER: 1003276 and 1145604

Square stone keep, three lower storeys built circa 1170, upper storey later. Upper parts altered C17 and C18. Has suffered from lack of maintenance for many years, resulting in serious cracking and differential setting of the structure, and problems with water ingress. Investigative work is about to be undertaken, which is expected to result in the implementation of a programme of urgent repairs.

Contact: Charles Smith 0161 242 1436



© English Heritage Archive

SITE NAME:	Ruins of Brougham Hall, Brougham
DESIGNATION:	Listed Building grade II*
CONDITION:	Poor
OCCUPANCY:	Part occupied/part in use
PRIORITY CATEGORY:	F (F)
OWNER TYPE:	Charity (heritage)

LIST ENTRY NUMBER: 1145355

Surviving walls, gates and associated buildings of a C15, C16, and early C19 hall, which was substantially demolished in the 1930s. A conservation plan has been adopted and an ambitious programme of restoration is making progress. The reconstruction of the corner tower as a publicly accessible archive building has recently received planning consent.

Contact: Charles Smith 0161 242 1436



SITE NAME:	Smardale Gill Lime Kilns, Smardale, Crosby Garrett
DESIGNATION:	Scheduled Monument and Listed Building grade II
CONDITION:	Very bad
OCCUPANCY:	N/A
PRIORITY CATEGORY:	C (C)
OWNER TYPE:	Charity (heritage)

LIST ENTRY NUMBER: 1021107 and 1145018

Remains of a major mid C19 lime-production centre, with two kilns and related engine house and railway structures. The right hand wall of the furnace is bulging, and there are problems with the stability of the retaining walls of the railway embankments.

Contact: Charles Smith 0161 242 1436

PRIORITY CATEGORIES

- A** Immediate risk of further rapid deterioration or loss of fabric; no solution agreed.
- B** Immediate risk of further rapid deterioration or loss of fabric; solution agreed but not yet implemented.
- C** Slow decay; no solution agreed.
- D** Slow decay; solution agreed but not yet implemented.
- E** Under repair or in fair to good repair, but no user identified; or under threat of vacancy with no obvious new user (applicable only to buildings capable of beneficial use).
- F** Repair scheme in progress and (where applicable) end use or user identified; functionally redundant buildings with new use agreed but not yet implemented.

NOTE
Last year's priority category is shown in brackets, otherwise 'New entry' is noted.

ABBREVIATIONS

CA	Conservation Area
LB	Listed Building
LPA	Local Planning Authority
NP	National Park
RPG	Registered Park and Garden
SM	Scheduled Monument
UA	Unitary Authority
WHS	World Heritage Site



© English Heritage

SITE NAME:	Crake Trees Tower House, Crosby Ravensworth
DESIGNATION:	Scheduled Monument and Listed Building grade II
CONDITION:	Very bad
OCCUPANCY:	N/A
PRIORITY CATEGORY:	D (D)
OWNER TYPE:	Private
LIST ENTRY NUMBER:	1007607 and 1145437

C14 tower house with C16 and C17 additions, in ruins with further collapse possible. A management agreement has ensured removal of tipped material and of trees which grew from walls. A scheme for repair using Higher Level Stewardship is currently on site, and will be completed later this year.

Contact: Charles Smith 0161 242 1436



© English Heritage

SITE NAME:	Kirkoswald Castle, Kirkoswald
DESIGNATION:	Scheduled Monument and Listed Building grade II, CA
CONDITION:	Very bad
OCCUPANCY:	N/A
PRIORITY CATEGORY:	A (A)
OWNER TYPE:	Private
LIST ENTRY NUMBER:	1019939 and 1327059

Heavily overgrown late C15 ruin with stone bridge over the moat. North tower 20 metres high with staircase. Vaulted cellars. West tower collapsed in 1993. Large saplings grow from the walls at all levels and roots are dislodging the facing stones. Mature hawthorns growing on the bridge have also dislodged many stones.

Contact: Charles Smith 0161 242 1436



SITE NAME:	High Head Castle, High Head, Skelton
DESIGNATION:	Listed Building grade II*
CONDITION:	Very bad
OCCUPANCY:	Part occupied/part in use
PRIORITY CATEGORY:	A (A)
OWNER TYPE:	Private
LIST ENTRY NUMBER:	1145451

Elegant Georgian house, incorporating part of medieval castle, now a structurally unsound shell. English Heritage has part-funded preparation of a Conservation Management Plan and the recently implemented emergency stabilisation works. An options appraisal is being developed with the owner to identify a viable new use, and further stabilisation work has been approved.

Contact: Charles Smith 0161 242 1436



© English Heritage

SITE NAME:	Augill Lead Mine Smelting Mill, Stainmore, Stainmore
DESIGNATION:	Scheduled Monument
CONDITION:	Very bad
OCCUPANCY:	N/A
PRIORITY CATEGORY:	A (A)
OWNER TYPE:	Charity (heritage)
LIST ENTRY NUMBER:	1019763

C19 lead smelting building, containing remains of furnaces. Roof removed in mid C20. Emergency repairs were carried out to the lintel over the door in 2005. Proposals to remove trees and undergrowth from around the monument are under discussion, but no solution to the structural problems has yet been agreed.

Contact: Charles Smith 0161 242 1436



© English Heritage

SITE NAME:	Lammerside Castle, Wharton
DESIGNATION:	Scheduled Monument and Listed Building grade II
CONDITION:	Very bad
OCCUPANCY:	N/A
PRIORITY CATEGORY:	A (A)
OWNER TYPE:	Private
LIST ENTRY NUMBER:	1019580 and 1145017

C14 ruined castle of two storeys and with vaulted cellars. Collapse of facing stone and rubble core owing to frost action, root action and cattle. Mature trees grow on the walls. Deterioration has accelerated during the past couple of years. Requires major consolidation works.

Contact: Charles Smith 0161 242 1436

PRIORITY CATEGORIES

- A** Immediate risk of further rapid deterioration or loss of fabric; no solution agreed.
B Immediate risk of further rapid deterioration or loss of fabric; solution agreed but not yet implemented.
C Slow decay; no solution agreed.

- D** Slow decay; solution agreed but not yet implemented.
E Under repair or in fair to good repair, but no user identified; or under threat of vacancy with no obvious new user (applicable only to buildings capable of beneficial use).

- F** Repair scheme in progress and (where applicable) end use or user identified; functionally redundant buildings with new use agreed but not yet implemented.

NOTE
 Last year's priority category is shown in brackets, otherwise 'New entry' is noted.

ABBREVIATIONS

CA	Conservation Area
LB	Listed Building
LPA	Local Planning Authority
NP	National Park
RPG	Registered Park and Garden
SM	Scheduled Monument
UA	Unitary Authority
WHS	World Heritage Site



© English Heritage

SITE NAME:	Church of St Cuthbert, Church Lane, Great Salkeld
DESIGNATION:	Listed Place of Worship grade II*, CA
CONDITION:	Poor
PRIORITY CATEGORY:	F (F)
OWNER TYPE:	Religious organisation
LIST ENTRY NUMBER:	I 100260

A Cumbrian fortified church, dating originally from the early Middle Ages - it was rebuilt in 1080, with a fortified pele tower added in 1380. St Cuthbert's is a stone-built church and an important feature in the local area. The most urgent works were to re-slate the nave roof, various stone work repairs and fixing the gutters. This initial work has been grant-aided through the English Heritage and Heritage Lottery Fund Repair Grant for Places of Worship and is due to complete in the summer of 2013.

Contact: Charles Smith 0161 242 1436



© English Heritage

SITE NAME:	Church of St Stephen, Market Square, Kirkby Stephen
DESIGNATION:	Listed Place of Worship grade II*, CA
CONDITION:	Poor
PRIORITY CATEGORY:	A (A)
OWNER TYPE:	Religious organisation
LIST ENTRY NUMBER:	I 136925

Church of 1230 with later additions and alterations, on an earlier site. C16 west tower, aisled seven bay nave of C13, transept to the north and chancel. Generally appears in good condition, but water dripping from the roof just inside the main south west door suggests that the nave roof, not visible because of the parapet, is in poor condition, placing the church at risk.

Contact: Charles Smith 0161 242 1436



© English Heritage

SITE NAME:	Parish Church of St Andrew, St Andrew's Churchyard, Penrith
DESIGNATION:	Listed Place of Worship grade I, CA
CONDITION:	Poor
PRIORITY CATEGORY:	C (C)
OWNER TYPE:	Religious organisation
LIST ENTRY NUMBER:	I 145048

The parish church of Penrith has a red sandstone rubble west tower built in the C12 and C13. The remainder of the church was rebuilt in 1720 in red sandstone ashlar. It has been restored several times, most recently in 1972 when worm-infested roof timbers were removed. The roof is almost flat, and efflorescence around the parapets indicates the parapet gutters are failing. Failing downpipes have led to staining of the walls and inside there are many patches of damp, with peeling plaster, some of which have been repaired.

Contact: Charles Smith 0161 242 1436



© English Heritage

SITE NAME:	Christchurch, Stricklandgate, Penrith
DESIGNATION:	Listed Place of Worship grade II, CA
CONDITION:	Poor
PRIORITY CATEGORY:	C (C)
OWNER TYPE:	Religious organisation
LIST ENTRY NUMBER:	I 145060

Christ Church was built in 1850 by Travis and Magnell. The style is early Perpendicular, of coursed red sandstone rubble, with slate roofs and a large east window. The church has a new porch roof, and some repointing of high level stonework and replacement of ridge tiles has taken place. The gutters and downpipes need attention, with gutters missing on the south side of the chancel and nave.

Contact: Charles Smith 0161 242 1436

SITE NAME:	Broomrigg I: standing stone in Broomrigg Plantation, 920 metres south east of Street House, Ainstable		
DESIGNATION:	Scheduled Monument	LIST ENTRY NUMBER:	1015277
CONDITION:	Extensive significant problems	TREND:	Declining
PRINCIPAL VULNERABILITY:	Plant growth	NEW ENTRY?:	No
OWNER TYPE:	Government or agency	CONTACT:	Charles Smith 0161 242 1436

SITE NAME:	Broomrigg P: shieling in Broomrigg Plantation, 775 metres south east of Street House, Ainstable		
DESIGNATION:	Scheduled Monument	LIST ENTRY NUMBER:	1015278
CONDITION:	Extensive significant problems	TREND:	Declining
PRINCIPAL VULNERABILITY:	Plant growth	NEW ENTRY?:	No
OWNER TYPE:	Government or agency	CONTACT:	Charles Smith 0161 242 1436

PRIORITY CATEGORIES

- A** Immediate risk of further rapid deterioration or loss of fabric; no solution agreed.
B Immediate risk of further rapid deterioration or loss of fabric; solution agreed but not yet implemented.
C Slow decay; no solution agreed.

- D** Slow decay; solution agreed but not yet implemented.
E Under repair or in fair to good repair, but no user identified; or under threat of vacancy with no obvious new user (applicable only to buildings capable of beneficial use).

- F** Repair scheme in progress and (where applicable) end use or user identified; functionally redundant buildings with new use agreed but not yet implemented.

NOTE
 Last year's priority category is shown in brackets, otherwise 'New entry' is noted.

ABBREVIATIONS

- CA** Conservation Area
LB Listed Building
LPA Local Planning Authority
NP National Park
RPG Registered Park and Garden
SM Scheduled Monument
UA Unitary Authority
WHS World Heritage Site

SITE NAME:	Brough Castle and Brough (Verterae) Roman fort and civil settlement, Brough		
DESIGNATION:	Scheduled Monument, part in CA	LIST ENTRY NUMBER:	1007148
CONDITION:	Generally satisfactory but with significant localised problems	TREND:	Declining
PRINCIPAL VULNERABILITY:	Natural erosion - extensive	NEW ENTRY?:	No
OWNER TYPE:	Government or agency	CONTACT:	Charles Smith 0161 242 1436

SITE NAME:	The Old Kiln, Wetheriggs Pottery, Clifton		
DESIGNATION:	Scheduled Monument, LB grade II	LIST ENTRY NUMBER:	1007120
CONDITION:	Generally unsatisfactory with major localised problems	TREND:	Declining
PRINCIPAL VULNERABILITY:	Stock erosion - extensive	NEW ENTRY?:	No
OWNER TYPE:	Private	CONTACT:	Charles Smith 0161 242 1436

SITE NAME:	Bowl barrow 20 metres east of Ravens' Gill, Crosby Ravensworth		
DESIGNATION:	Scheduled Monument	LIST ENTRY NUMBER:	1007603
CONDITION:	Generally unsatisfactory with major localised problems	TREND:	Declining
PRINCIPAL VULNERABILITY:	Stock erosion - extensive	NEW ENTRY?:	No
OWNER TYPE:	Private	CONTACT:	Charles Smith 0161 242 1436

SITE NAME:	Medieval shieling south of Cow Green, Crosby Ravensworth		
DESIGNATION:	Scheduled Monument	LIST ENTRY NUMBER:	1007596
CONDITION:	Generally unsatisfactory with major localised problems	TREND:	Declining
PRINCIPAL VULNERABILITY:	Vehicle damage/erosion - extensive	NEW ENTRY?:	No
OWNER TYPE:	Private	CONTACT:	Charles Smith 0161 242 1436

SITE NAME:	Roman camp 200 metres west of Galleygill Bridge, Hesketh		
DESIGNATION:	Scheduled Monument	LIST ENTRY NUMBER:	1007869
CONDITION:	Generally satisfactory but with significant localised problems	TREND:	Declining
PRINCIPAL VULNERABILITY:	Arable ploughing	NEW ENTRY?:	No
OWNER TYPE:	Private	CONTACT:	Charles Smith 0161 242 1436

SITE NAME:	Slight univallate hillfort on Barrock Fell, Hesketh		
DESIGNATION:	Scheduled Monument	LIST ENTRY NUMBER:	1007874
CONDITION:	Extensive significant problems	TREND:	Unknown
PRINCIPAL VULNERABILITY:	Arable ploughing	NEW ENTRY?:	No
OWNER TYPE:	Private	CONTACT:	Charles Smith 0161 242 1436

SITE NAME:	Haresceugh Fell medieval dispersed settlement 100 metres south west of Busk lime kiln, Kirkoswald		
DESIGNATION:	Scheduled Monument	LIST ENTRY NUMBER:	1021185
CONDITION:	Extensive significant problems	TREND:	Declining
PRINCIPAL VULNERABILITY:	Plant growth	NEW ENTRY?:	No
OWNER TYPE:	Private	CONTACT:	Charles Smith 0161 242 1436

PRIORITY CATEGORIES

- A** Immediate risk of further rapid deterioration or loss of fabric; no solution agreed.
B Immediate risk of further rapid deterioration or loss of fabric; solution agreed but not yet implemented.
C Slow decay; no solution agreed.

- D** Slow decay; solution agreed but not yet implemented.
E Under repair or in fair to good repair, but no user identified; or under threat of vacancy with no obvious new user (applicable only to buildings capable of beneficial use).

- F** Repair scheme in progress and (where applicable) end use or user identified; functionally redundant buildings with new use agreed but not yet implemented.

NOTE
 Last year's priority category is shown in brackets, otherwise 'New entry' is noted.

ABBREVIATIONS

CA	Conservation Area
LB	Listed Building
LPA	Local Planning Authority
NP	National Park
RPG	Registered Park and Garden
SM	Scheduled Monument
UA	Unitary Authority
WHS	World Heritage Site

SITE NAME:	Kirkoswald Castle moated site, Kirkoswald		
DESIGNATION:	Scheduled Monument and Listed Building grade II, CA	LIST ENTRY NUMBER:	1019939 and 1327059
CONDITION:	Extensive significant problems	TREND:	Declining
PRINCIPAL VULNERABILITY:	Deterioration - in need of management	NEW ENTRY?:	Yes
OWNER TYPE:	Private	CONTACT:	Charles Smith 0161 242 1436
SITE NAME:	Village settlement and circular enclosure on Lazonby Fell, Lazonby		
DESIGNATION:	Scheduled Monument	LIST ENTRY NUMBER:	1007195
CONDITION:	Extensive significant problems	TREND:	Improving
PRINCIPAL VULNERABILITY:	Plant growth	NEW ENTRY?:	No
OWNER TYPE:	Private	CONTACT:	Charles Smith 0161 242 1436
SITE NAME:	Maiden Way Roman road, Ousby / Culgaith		
DESIGNATION:	Scheduled Monument	LIST ENTRY NUMBER:	1003053
CONDITION:	Generally satisfactory but with significant localised problems	TREND:	Unknown
PRINCIPAL VULNERABILITY:	Road construction	NEW ENTRY?:	No
OWNER TYPE:	Private	CONTACT:	Charles Smith 0161 242 1436
SITE NAME:	Augill lead smelting mill, later iron roasting plant, associated reservoir, leats, flue & chimney & a Roman signal station immediately east of Augill Bridge, Stainmore		
DESIGNATION:	Scheduled Monument	LIST ENTRY NUMBER:	1019763
CONDITION:	Extensive significant problems	TREND:	Declining
PRINCIPAL VULNERABILITY:	Collapse	NEW ENTRY?:	Yes
OWNER TYPE:	Private	CONTACT:	Charles Smith 0161 242 1436
SITE NAME:	Lammerside Castle medieval tower house, Wharton		
DESIGNATION:	Scheduled Monument and Listed Building grade II	LIST ENTRY NUMBER:	1019580 and 1145017
CONDITION:	Extensive significant problems	TREND:	Declining
PRINCIPAL VULNERABILITY:	Collapse	NEW ENTRY?:	Yes
OWNER TYPE:	Private	CONTACT:	Charles Smith 0161 242 1436
SITE NAME:	Alston, Alston Moor		
DESIGNATION:	Conservation Area, 31 LBs	NEW ENTRY?:	No
CONDITION:	Poor	TREND:	Deteriorating
VULNERABILITY:	Medium	CONTACT:	Gwyn Clark (LPA) 01768 212158

LAKE DISTRICT (NP)



© Lake District National Park Authority

SITE NAME:	Calder Abbey House, incorporating ruins and courtyard buildings adjoining to the east, St. Bridget Beckermat, Copeland	An extension to Calder Abbey following the Dissolution of the Abbey, the house dates from the early C18 but contains elements of the earlier monastic building. Further extension and alterations were designed by G Faulkner Armitage in the early C20 creating an impressive Arts and Crafts interior. Flashings and rainwater goods are in poor condition. The condition of the building is slowly deteriorating.
DESIGNATION:	Listed Building grade I, SM	
CONDITION:	Poor	
OCCUPANCY:	Part occupied/part in use	
PRIORITY CATEGORY:	C (C)	
OWNER TYPE:	Private	
LIST ENTRY NUMBER:	1336040	

PRIORITY CATEGORIES

- A** Immediate risk of further rapid deterioration or loss of fabric; no solution agreed.
- B** Immediate risk of further rapid deterioration or loss of fabric; solution agreed but not yet implemented.
- C** Slow decay; no solution agreed.
- D** Slow decay; solution agreed but not yet implemented.
- E** Under repair or in fair to good repair, but no user identified; or under threat of vacancy with no obvious new user (applicable only to buildings capable of beneficial use).
- F** Repair scheme in progress and (where applicable) end use or user identified; functionally redundant buildings with new use agreed but not yet implemented.

NOTE
Last year's priority category is shown in brackets, otherwise 'New entry' is noted.

ABBREVIATIONS

CA	Conservation Area
LB	Listed Building
LPA	Local Planning Authority
NP	National Park
RPG	Registered Park and Garden
SM	Scheduled Monument
UA	Unitary Authority
WHS	World Heritage Site



© English Heritage

SITE NAME:	Calder Abbey, St. Bridget Beckermat, Copeland
DESIGNATION:	Scheduled Monument and Listed Buildings - 1 grade I; 2 grade II*, LB grade I
CONDITION:	Poor
OCCUPANCY:	N/A
PRIORITY CATEGORY:	C (C)
OWNER TYPE:	Private
LIST ENTRY NUMBER:	1007166 and 1068638; 1086629; 1068656

Abbey which originated in the late C12. Emergency phase of consolidation to chapter house and adjacent areas undertaken with help of English Heritage and Lake District National Park Authority. A further phase of consolidation to the nave arcade and the high masonry of the crossing is required.

Contact: Charles Smith 0161 242 1436



© Lake District National Park Authority

SITE NAME:	The Monks Oven, Calder Abbey, St. Bridget Beckermat, Copeland
DESIGNATION:	Scheduled Monument and Listed Buildings - 1 grade I; 2 grade II*, LB grade I
CONDITION:	Poor
OCCUPANCY:	N/A
PRIORITY CATEGORY:	C (C)
OWNER TYPE:	Private
LIST ENTRY NUMBER:	1007166 and 1068638; 1086629; 1068656

Large detached oven associated with Calder Abbey. Roof, wall structure and pointing are in poor condition. Widespread and serious defects with the loss of the building possible in the short to medium term.


Contact: Charles Smith 0161 242 1436



SITE NAME:	Inner terrace wall, ramps and steps, north of Lowther Castle, Near Penrith, Lowther, Eden
DESIGNATION:	Listed Building grade II*, RPG grade II
CONDITION:	Poor
OCCUPANCY:	N/A
PRIORITY CATEGORY:	F (F)
OWNER TYPE:	Private
LIST ENTRY NUMBER:	1343690

Sandstone terrace and turreted retaining wall, built 1806-19 by Smirke. The structure faces the North Park in front of the castle and is enclosed by the outer terrace. The structure's consolidation is to be taken forward by the Lowther Estate Trust as part of the initiative led by the Lowther and Castles Gardens Trust to promote Lowther as a major heritage attraction. Major repair works funded by the former North West Development Agency are now nearing completion.

Contact: Charles Smith 0161 242 1436



SITE NAME:	Lowther Castle, Near Penrith, Lowther, Eden
DESIGNATION:	Listed Building grade II*, RPG grade II
CONDITION:	Very bad
OCCUPANCY:	Vacant/not in use
PRIORITY CATEGORY:	F (F)
OWNER TYPE:	Charity (heritage)
LIST ENTRY NUMBER:	1068767

Gothic house designed by Smirke 1806-1814. Closed in 1935 and removal of the roof in 1957 led to ruination of the main building's fabric. English Heritage has grant-aided repairs to the staircase tower. An ambitious programme of restoration and conversion of the surviving buildings and grounds commenced in February 2011, with funding from the Northwest Regional Development Agency. Opened as a visitor attraction in May 2012. English Heritage has offered grant to complete repairs to the north elevation.

Contact: Charles Smith 0161 242 1436

PRIORITY CATEGORIES

- A** Immediate risk of further rapid deterioration or loss of fabric; no solution agreed.
- B** Immediate risk of further rapid deterioration or loss of fabric; solution agreed but not yet implemented.
- C** Slow decay; no solution agreed.
- D** Slow decay; solution agreed but not yet implemented.
- E** Under repair or in fair to good repair, but no user identified; or under threat of vacancy with no obvious new user (applicable only to buildings capable of beneficial use).
- F** Repair scheme in progress and (where applicable) end use or user identified; functionally redundant buildings with new use agreed but not yet implemented.

NOTE
Last year's priority category is shown in brackets, otherwise 'New entry' is noted.

ABBREVIATIONS

- CA** Conservation Area
- LB** Listed Building
- LPA** Local Planning Authority
- NP** National Park
- RPG** Registered Park and Garden
- SM** Scheduled Monument
- UA** Unitary Authority
- WHS** World Heritage Site



SITE NAME:	Outer terrace wall, north of Lowther Castle, Near Penrith, Lowther, Eden
DESIGNATION:	Listed Building grade II*, RPG grade II
CONDITION:	Poor
OCCUPANCY:	N/A
PRIORITY CATEGORY:	F (F)
OWNER TYPE:	Private
LIST ENTRY NUMBER:	I145327

Battlemented, sandstone ashlar garden-wall, built 1806-19 by Smirke. It encloses the north terrace of Lowther Castle, at the centre of the extensive registered park. The wall's repair is a component of the initiative, led by the Lowther Castle and Gardens Trust, to create a major visitor attraction. Major repair works funded by the former North West Development Agency are now nearing completion.

Contact: Charles Smith 0161 242 1436



© English Heritage

SITE NAME:	Carrock Fell tungsten, lead, copper, and arsenic mines and the remains of an early 20th century tungsten mill, Mungrisdale, Eden
DESIGNATION:	Scheduled Monument
CONDITION:	Poor
OCCUPANCY:	N/A
PRIORITY CATEGORY:	D (New entry)
OWNER TYPE:	Private
LIST ENTRY NUMBER:	I019958

Remains of tungsten mill of 1913, in ruinous condition. Proposals for consolidation have been developed, but have yet to be implemented.

Contact: Charles Smith 0161 242 1436



© English Heritage

SITE NAME:	Greenside Lead Mine, Glenridding, Patterdale, Eden
DESIGNATION:	Scheduled Monument
CONDITION:	Very bad
OCCUPANCY:	N/A
PRIORITY CATEGORY:	F (F)
OWNER TYPE:	Local authority
LIST ENTRY NUMBER:	I015654

Extensive remains of lead mine. Some consolidation of minor features has been carried out by the Lake District National Park Authority, and exploratory work on safety is in progress. The site has been surveyed by the English Heritage Survey Team. A programme of stabilisation works to spoil heaps has been completed, though consolidation of historic fabric is still required.

Contact: Charles Smith 0161 242 1436



SITE NAME:	Winster Potash Kiln, Cartmel Fell, South Lakeland
DESIGNATION:	Scheduled Monument
CONDITION:	Fair
OCCUPANCY:	N/A
PRIORITY CATEGORY:	C (C)
OWNER TYPE:	Private
LIST ENTRY NUMBER:	I007094

C18 potash kiln. Cracking of lintel over entrance to kiln is giving cause for concern - a scheme to pin and secure the lintel is required.

Contact: Charles Smith 0161 242 1436



© English Heritage

SITE NAME:	Coniston Copper Mines, Coniston, South Lakeland
DESIGNATION:	Scheduled Monument
CONDITION:	Very bad
OCCUPANCY:	Part occupied/part in use
PRIORITY CATEGORY:	C (C)
OWNER TYPE:	Private
LIST ENTRY NUMBER:	I003055

Remains of extensive copper mine which operated from C16 to C20. The site was surveyed by the Royal Commission on the Historical Monuments of England and limited consolidation has been carried out by the Lake District National Park Authority and English Heritage. Flooding has caused damage in recent years, and further repairs are required.

Contact: Charles Smith 0161 242 1436

PRIORITY CATEGORIES

- A** Immediate risk of further rapid deterioration or loss of fabric; no solution agreed.
B Immediate risk of further rapid deterioration or loss of fabric; solution agreed but not yet implemented.
C Slow decay; no solution agreed.

- D** Slow decay; solution agreed but not yet implemented.
E Under repair or in fair to good repair, but no user identified; or under threat of vacancy with no obvious new user (applicable only to buildings capable of beneficial use).

- F** Repair scheme in progress and (where applicable) end use or user identified; functionally redundant buildings with new use agreed but not yet implemented.

NOTE
 Last year's priority category is shown in brackets, otherwise 'New entry' is noted.

ABBREVIATIONS

CA	Conservation Area
LB	Listed Building
LPA	Local Planning Authority
NP	National Park
RPG	Registered Park and Garden
SM	Scheduled Monument
UA	Unitary Authority
WHS	World Heritage Site



© English Heritage

SITE NAME:	Backbarrow Ironworks, Haverthwaite, South Lakeland
DESIGNATION:	Scheduled Monument
CONDITION:	Poor
OCCUPANCY:	N/A
PRIORITY CATEGORY:	D (D)
OWNER TYPE:	Commercial company
LIST ENTRY NUMBER:	1007084

Derelict ironworks. Redevelopment of site currently stalled, but negotiations are continuing between the developer and the National Park Authority over a revised scheme which would secure the conservation of the historic features and public access to them. English Heritage has offered a substantial grant to assist with this process.

Contact: Charles Smith 0161 242 1436



© English Heritage

SITE NAME:	Lowwood Gunpowder Works, Haverthwaite, South Lakeland
DESIGNATION:	Scheduled Monument
CONDITION:	Very bad
OCCUPANCY:	Part occupied/part in use
PRIORITY CATEGORY:	A (A)
OWNER TYPE:	Commercial company
LIST ENTRY NUMBER:	1018134

Remains of gunpowder works, in operation from 1799 to 1935. A detailed survey of the remains by English Heritage Archaeological Survey Branch has been completed. Discussions on the proposals for consolidation of the remains are underway.

Contact: Charles Smith 0161 242 1436



SITE NAME:	Far Orrest Old Farm Cottage, Holehield Estate, Troutbeck, Windermere, South Lakeland
DESIGNATION:	Listed Building grade II*
CONDITION:	Poor
OCCUPANCY:	Part occupied/part in use
PRIORITY CATEGORY:	C (C)
OWNER TYPE:	Private
LIST ENTRY NUMBER:	1255499

Timber-framed farm cottage dating from late medieval period, with a single surviving cruck. Extended C17 and altered C19; now slobbered rubble walls with slate roof. Partially used for storage by the agricultural estate, but in a deteriorating condition. Proposals to address further fabric decline and to bring the building back into full use are to be sought with the owner and the National Park Authority.

Contact: Charles Smith 0161 242 1436



© English Heritage

SITE NAME:	Church of St Mary, Thornthwaite, Above Derwent, Allerdale
DESIGNATION:	Listed Place of Worship grade II
CONDITION:	Poor
PRIORITY CATEGORY:	C (C)
OWNER TYPE:	Religious organisation
LIST ENTRY NUMBER:	1144575

Church of 1831, extended in 1853. Nave, chancel, north and south transepts all in Early English style, with bellcote at west end and west porch. Generally appears well cared for but there are signs of damp in the south and west walls. Roofs have slipped slates and broken ridge tiles.

Contact: Charles Smith 0161 242 1436



© English Heritage

SITE NAME:	Church of St Anne, Meadowcroft, Ings, Hugill, South Lakeland
DESIGNATION:	Listed Place of Worship grade II*
CONDITION:	Poor
PRIORITY CATEGORY:	C (C)
OWNER TYPE:	Religious organisation
LIST ENTRY NUMBER:	1281325

Parish church of 1743, north transept added in 1877. West tower, nave and chancel. Venetian window at east end; remaining windows round headed. Built of rough coursed stonework with stone slate roofs. Interior has late C19/early C20 pews and a mixture of C18 and Victorian fittings. Generally well maintained but signs of damp in north west corner.

Contact: Charles Smith 0161 242 1436

PRIORITY CATEGORIES

- A** Immediate risk of further rapid deterioration or loss of fabric; no solution agreed.
- B** Immediate risk of further rapid deterioration or loss of fabric; solution agreed but not yet implemented.
- C** Slow decay; no solution agreed.
- D** Slow decay; solution agreed but not yet implemented.
- E** Under repair or in fair to good repair, but no user identified; or under threat of vacancy with no obvious new user (applicable only to buildings capable of beneficial use).
- F** Repair scheme in progress and (where applicable) end use or user identified; functionally redundant buildings with new use agreed but not yet implemented.

NOTE
Last year's priority category is shown in brackets, otherwise 'New entry' is noted.

ABBREVIATIONS

- CA** Conservation Area
- LB** Listed Building
- LPA** Local Planning Authority
- NP** National Park
- RPG** Registered Park and Garden
- SM** Scheduled Monument
- UA** Unitary Authority
- WHS** World Heritage Site

SITE NAME:	Bowl barrow on Brund Fell, Borrowdale, Allerdale		
DESIGNATION:	Scheduled Monument	LIST ENTRY NUMBER:	1013389
CONDITION:	Extensive significant problems	TREND:	Declining
PRINCIPAL VULNERABILITY:	Plant growth	NEW ENTRY?:	No
OWNER TYPE:	Private	CONTACT:	Charles Smith 0161 242 1436
SITE NAME:	Reecastle Crag hillfort, Borrowdale, Allerdale		
DESIGNATION:	Scheduled Monument	LIST ENTRY NUMBER:	1012941
CONDITION:	Extensive significant problems	TREND:	Declining
PRINCIPAL VULNERABILITY:	Plant growth	NEW ENTRY?:	No
OWNER TYPE:	Private	CONTACT:	Charles Smith 0161 242 1436
SITE NAME:	Round cairn 250 metres south east of High Wath Ford, Caldbeck, Allerdale		
DESIGNATION:	Scheduled Monument	LIST ENTRY NUMBER:	1020046
CONDITION:	Extensive significant problems	TREND:	Improving
PRINCIPAL VULNERABILITY:	Plant growth	NEW ENTRY?:	No
OWNER TYPE:	Local authority	CONTACT:	Charles Smith 0161 242 1436
SITE NAME:	Round cairn 275 metres south east of High Wath Ford, Caldbeck, Allerdale		
DESIGNATION:	Scheduled Monument	LIST ENTRY NUMBER:	1020047
CONDITION:	Extensive significant problems	TREND:	Declining
PRINCIPAL VULNERABILITY:	Plant growth	NEW ENTRY?:	No
OWNER TYPE:	Local authority	CONTACT:	Charles Smith 0161 242 1436
SITE NAME:	Weasel Hills prehistoric cairnfield, associated field system, hut circle and a funerary cairn, immediately north and north west of High Wath Ford, Caldbeck, Allerdale		
DESIGNATION:	Scheduled Monument	LIST ENTRY NUMBER:	1020044
CONDITION:	Extensive significant problems	TREND:	Improving
PRINCIPAL VULNERABILITY:	Plant growth	NEW ENTRY?:	No
OWNER TYPE:	Local authority	CONTACT:	Charles Smith 0161 242 1436
SITE NAME:	Shieling settlement close to the mouth of Scale Beck, Loweswater, Allerdale		
DESIGNATION:	Scheduled Monument	LIST ENTRY NUMBER:	1014735
CONDITION:	Extensive significant problems	TREND:	Improving
PRINCIPAL VULNERABILITY:	Plant growth	NEW ENTRY?:	No
OWNER TYPE:	Private	CONTACT:	Charles Smith 0161 242 1436
SITE NAME:	Great Grassoms prehistoric cairnfield on Bootle Fell, Bootle, Copeland		
DESIGNATION:	Scheduled Monument	LIST ENTRY NUMBER:	1017065
CONDITION:	Extensive significant problems	TREND:	Improving
PRINCIPAL VULNERABILITY:	Plant growth	NEW ENTRY?:	No
OWNER TYPE:	Private	CONTACT:	Charles Smith 0161 242 1436
SITE NAME:	Little Grassoms prehistoric field system on Bootle Fell, Bootle, Copeland		
DESIGNATION:	Scheduled Monument	LIST ENTRY NUMBER:	1019077
CONDITION:	Extensive significant problems	TREND:	Improving
PRINCIPAL VULNERABILITY:	Plant growth	NEW ENTRY?:	No
OWNER TYPE:	Private	CONTACT:	Charles Smith 0161 242 1436

PRIORITY CATEGORIES

- A** Immediate risk of further rapid deterioration or loss of fabric; no solution agreed.
B Immediate risk of further rapid deterioration or loss of fabric; solution agreed but not yet implemented.
C Slow decay; no solution agreed.

- D** Slow decay; solution agreed but not yet implemented.
E Under repair or in fair to good repair, but no user identified; or under threat of vacancy with no obvious new user (applicable only to buildings capable of beneficial use).

- F** Repair scheme in progress and (where applicable) end use or user identified; functionally redundant buildings with new use agreed but not yet implemented.

NOTE
 Last year's priority category is shown in brackets, otherwise 'New entry' is noted.

ABBREVIATIONS

CA	Conservation Area
LB	Listed Building
LPA	Local Planning Authority
NP	National Park
RPG	Registered Park and Garden
SM	Scheduled Monument
UA	Unitary Authority
WHS	World Heritage Site

SITE NAME:	Prehistoric cairnfields on Bootle Fell, Bootle, Copeland		
DESIGNATION:	Scheduled Monument	LIST ENTRY NUMBER:	1017066
CONDITION:	Generally satisfactory but with significant localised problems	TREND:	Declining
PRINCIPAL VULNERABILITY:	Plant growth	NEW ENTRY?:	No
OWNER TYPE:	Private	CONTACT:	Charles Smith 0161 242 1436

SITE NAME:	Tongue How cairnfield and settlement, Ennerdale and Kinniside, Copeland		
DESIGNATION:	Scheduled Monument	LIST ENTRY NUMBER:	1018500
CONDITION:	Generally unsatisfactory with major localised problems	TREND:	Declining
PRINCIPAL VULNERABILITY:	Plant growth	NEW ENTRY?:	No
OWNER TYPE:	Private	CONTACT:	Charles Smith 0161 242 1436

SITE NAME:	Cairnfield and a trackway on Burnmoor, Eskdale, Copeland		
DESIGNATION:	Scheduled Monument	LIST ENTRY NUMBER:	1008539
CONDITION:	Extensive significant problems	TREND:	Improving
PRINCIPAL VULNERABILITY:	Plant growth	NEW ENTRY?:	No
OWNER TYPE:	Private	CONTACT:	Charles Smith 0161 242 1436

SITE NAME:	Cairnfield south of Eller How, Burnmoor, Eskdale, Copeland		
DESIGNATION:	Scheduled Monument	LIST ENTRY NUMBER:	1008538
CONDITION:	Extensive significant problems	TREND:	Improving
PRINCIPAL VULNERABILITY:	Plant growth	NEW ENTRY?:	No
OWNER TYPE:	Private	CONTACT:	Charles Smith 0161 242 1436

SITE NAME:	Green How West unenclosed prehistoric hut circle settlement 540 metres NNE of Birkerthwaite, Eskdale, Copeland		
DESIGNATION:	Scheduled Monument	LIST ENTRY NUMBER:	1019618
CONDITION:	Extensive significant problems	TREND:	Declining
PRINCIPAL VULNERABILITY:	Plant growth	NEW ENTRY?:	No
OWNER TYPE:	Private	CONTACT:	Charles Smith 0161 242 1436

SITE NAME:	Hare Gill prehistoric cairnfield and field system 715 metres SSE of Fisher Gate, Eskdale, Copeland		
DESIGNATION:	Scheduled Monument	LIST ENTRY NUMBER:	1019556
CONDITION:	Extensive significant problems	TREND:	Declining
PRINCIPAL VULNERABILITY:	Plant growth	NEW ENTRY?:	No
OWNER TYPE:	Private	CONTACT:	Charles Smith 0161 242 1436

SITE NAME:	Prehistoric cairnfield and a post-medieval haematite mine, at Brantrake Moss, Eskdale, Copeland		
DESIGNATION:	Scheduled Monument	LIST ENTRY NUMBER:	1019990
CONDITION:	Extensive significant problems	TREND:	Declining
PRINCIPAL VULNERABILITY:	Plant growth	NEW ENTRY?:	No
OWNER TYPE:	Private	CONTACT:	Charles Smith 0161 242 1436

PRIORITY CATEGORIES

- A** Immediate risk of further rapid deterioration or loss of fabric; no solution agreed.
B Immediate risk of further rapid deterioration or loss of fabric; solution agreed but not yet implemented.
C Slow decay; no solution agreed.

- D** Slow decay; solution agreed but not yet implemented.
E Under repair or in fair to good repair, but no user identified; or under threat of vacancy with no obvious new user (applicable only to buildings capable of beneficial use).

- F** Repair scheme in progress and (where applicable) end use or user identified; functionally redundant buildings with new use agreed but not yet implemented.

NOTE
 Last year's priority category is shown in brackets, otherwise 'New entry' is noted.

ABBREVIATIONS

CA	Conservation Area
LB	Listed Building
LPA	Local Planning Authority
NP	National Park
RPG	Registered Park and Garden
SM	Scheduled Monument
UA	Unitary Authority
WHS	World Heritage Site

SITE NAME:	Prehistoric cairnfield and associated field system 730 metres ENE of Birkerthwaite, Eskdale, Copeland		
DESIGNATION:	Scheduled Monument	LIST ENTRY NUMBER:	1019616
CONDITION:	Generally satisfactory but with significant localised problems	TREND:	Declining
PRINCIPAL VULNERABILITY:	Plant growth	NEW ENTRY?:	No
OWNER TYPE:	Private	CONTACT:	Charles Smith 0161 242 1436
SITE NAME:	Prehistoric cairnfield and associated field system north of Pike How, 650 metres west of High Ground, Eskdale, Copeland		
DESIGNATION:	Scheduled Monument	LIST ENTRY NUMBER:	1019555
CONDITION:	Generally satisfactory but with significant localised problems	TREND:	Declining
PRINCIPAL VULNERABILITY:	Plant growth	NEW ENTRY?:	No
OWNER TYPE:	Private	CONTACT:	Charles Smith 0161 242 1436
SITE NAME:	Prehistoric cairnfield south west of Water Crag, 290 metres north west of the confluence of Linbeck Gill and Devoke Water, Eskdale, Copeland		
DESIGNATION:	Scheduled Monument	LIST ENTRY NUMBER:	1019552
CONDITION:	Generally satisfactory but with significant localised problems	TREND:	Declining
PRINCIPAL VULNERABILITY:	Plant growth	NEW ENTRY?:	No
OWNER TYPE:	Private	CONTACT:	Charles Smith 0161 242 1436
SITE NAME:	Prehistoric cairnfield, 290 metres south east of Low Birker Tarn, Eskdale, Copeland		
DESIGNATION:	Scheduled Monument	LIST ENTRY NUMBER:	1019617
CONDITION:	Generally satisfactory but with significant localised problems	TREND:	Declining
PRINCIPAL VULNERABILITY:	Plant growth	NEW ENTRY?:	No
OWNER TYPE:	Private	CONTACT:	Charles Smith 0161 242 1436
SITE NAME:	Prehistoric cairnfield, associated field system, east of Water Crag, Eskdale, Copeland		
DESIGNATION:	Scheduled Monument	LIST ENTRY NUMBER:	1019980
CONDITION:	Generally satisfactory but with significant localised problems	TREND:	Declining
PRINCIPAL VULNERABILITY:	Plant growth	NEW ENTRY?:	No
OWNER TYPE:	Private	CONTACT:	Charles Smith 0161 242 1436
SITE NAME:	Prehistoric enclosure and adjacent cairnfield east of Whillan Beck, Burnmoor, Eskdale, Copeland		
DESIGNATION:	Scheduled Monument	LIST ENTRY NUMBER:	1008534
CONDITION:	Extensive significant problems	TREND:	Improving
PRINCIPAL VULNERABILITY:	Plant growth	NEW ENTRY?:	No
OWNER TYPE:	Private	CONTACT:	Charles Smith 0161 242 1436
SITE NAME:	Prehistoric enclosure and cairnfield north east of Boat How, Burnmoor., Eskdale, Copeland		
DESIGNATION:	Scheduled Monument	LIST ENTRY NUMBER:	1008536
CONDITION:	Extensive significant problems	TREND:	Improving
PRINCIPAL VULNERABILITY:	Plant growth	NEW ENTRY?:	No
OWNER TYPE:	Private	CONTACT:	Charles Smith 0161 242 1436

PRIORITY CATEGORIES

- A** Immediate risk of further rapid deterioration or loss of fabric; no solution agreed.
B Immediate risk of further rapid deterioration or loss of fabric; solution agreed but not yet implemented.
C Slow decay; no solution agreed.

- D** Slow decay; solution agreed but not yet implemented.
E Under repair or in fair to good repair, but no user identified; or under threat of vacancy with no obvious new user (applicable only to buildings capable of beneficial use).

- F** Repair scheme in progress and (where applicable) end use or user identified; functionally redundant buildings with new use agreed but not yet implemented.

NOTE
 Last year's priority category is shown in brackets, otherwise 'New entry' is noted.

ABBREVIATIONS

CA	Conservation Area
LB	Listed Building
LPA	Local Planning Authority
NP	National Park
RPG	Registered Park and Garden
SM	Scheduled Monument
UA	Unitary Authority
WHS	World Heritage Site

SITE NAME:	Prehistoric enclosure north of Little Pie, Burnmoor, Eskdale, Copeland		
DESIGNATION:	Scheduled Monument	LIST ENTRY NUMBER:	1008533
CONDITION:	Extensive significant problems	TREND:	Improving
PRINCIPAL VULNERABILITY:	Plant growth	NEW ENTRY?:	No
OWNER TYPE:	Private	CONTACT:	Charles Smith 0161 242 1436

SITE NAME:	Prehistoric enclosure south west of Boat How, Burnmoor, Eskdale, Copeland		
DESIGNATION:	Scheduled Monument	LIST ENTRY NUMBER:	1008537
CONDITION:	Extensive significant problems	TREND:	Improving
PRINCIPAL VULNERABILITY:	Plant growth	NEW ENTRY?:	No
OWNER TYPE:	Private	CONTACT:	Charles Smith 0161 242 1436

SITE NAME:	Lath Rigg prehistoric cairnfield, 600 metres NNW of Thwaite Yeat, Millom Without, Copeland		
DESIGNATION:	Scheduled Monument	LIST ENTRY NUMBER:	1021141
CONDITION:	Generally satisfactory but with significant localised problems	TREND:	Declining
PRINCIPAL VULNERABILITY:	Plant growth	NEW ENTRY?:	No
OWNER TYPE:	Private	CONTACT:	Charles Smith 0161 242 1436

SITE NAME:	Barnscar prehistoric cairnfield and settlement, Muncaster, Copeland		
DESIGNATION:	Scheduled Monument	LIST ENTRY NUMBER:	1019427
CONDITION:	Extensive significant problems	TREND:	Improving
PRINCIPAL VULNERABILITY:	Plant growth	NEW ENTRY?:	No
OWNER TYPE:	Private	CONTACT:	Charles Smith 0161 242 1436

SITE NAME:	Prehistoric cairnfield on Birkby Fell, 950 metres SSW of the confluence of Linbeck Gill and Black Beck, Muncaster, Copeland		
DESIGNATION:	Scheduled Monument	LIST ENTRY NUMBER:	1019423
CONDITION:	Extensive significant problems	TREND:	Improving
PRINCIPAL VULNERABILITY:	Plant growth	NEW ENTRY?:	No
OWNER TYPE:	Private	CONTACT:	Charles Smith 0161 242 1436

SITE NAME:	Prehistoric cairnfield, Muncaster, Copeland		
DESIGNATION:	Scheduled Monument	LIST ENTRY NUMBER:	1019551
CONDITION:	Generally satisfactory but with significant localised problems	TREND:	Declining
PRINCIPAL VULNERABILITY:	Plant growth	NEW ENTRY?:	No
OWNER TYPE:	Private	CONTACT:	Charles Smith 0161 242 1436

SITE NAME:	Birkby Fell, Prehistoric cairnfield 750 metres north east of The Knott, Muncaster, Copeland		
DESIGNATION:	Scheduled Monument	LIST ENTRY NUMBER:	1019432
CONDITION:	Generally satisfactory but with significant localised problems	TREND:	Declining
PRINCIPAL VULNERABILITY:	Plant growth	NEW ENTRY?:	No
OWNER TYPE:	Private	CONTACT:	Charles Smith 0161 242 1436

PRIORITY CATEGORIES

- A** Immediate risk of further rapid deterioration or loss of fabric; no solution agreed.
B Immediate risk of further rapid deterioration or loss of fabric; solution agreed but not yet implemented.
C Slow decay; no solution agreed.

- D** Slow decay; solution agreed but not yet implemented.
E Under repair or in fair to good repair, but no user identified; or under threat of vacancy with no obvious new user (applicable only to buildings capable of beneficial use).

- F** Repair scheme in progress and (where applicable) end use or user identified; functionally redundant buildings with new use agreed but not yet implemented.

NOTE
 Last year's priority category is shown in brackets, otherwise 'New entry' is noted.

ABBREVIATIONS

CA	Conservation Area
LB	Listed Building
LPA	Local Planning Authority
NP	National Park
RPG	Registered Park and Garden
SM	Scheduled Monument
UA	Unitary Authority
WHS	World Heritage Site

SITE NAME:	Prehistoric cairnfield 350 meter west of The Knott, Muncaster, Copeland		
DESIGNATION:	Scheduled Monument	LIST ENTRY NUMBER:	1019431
CONDITION:	Generally satisfactory but with significant localised problems	TREND:	Declining
PRINCIPAL VULNERABILITY:	Plant growth	NEW ENTRY?:	No
OWNER TYPE:	Private	CONTACT:	Charles Smith 0161 242 1436
SITE NAME:	Prehistoric cairnfield 570 metres south west of Barnscar settlement, Muncaster, Copeland		
DESIGNATION:	Scheduled Monument	LIST ENTRY NUMBER:	1019425
CONDITION:	Generally satisfactory but with significant localised problems	TREND:	Improving
PRINCIPAL VULNERABILITY:	Plant growth	NEW ENTRY?:	No
OWNER TYPE:	Private	CONTACT:	Charles Smith 0161 242 1436
SITE NAME:	Prehistoric cairnfield 660 metres north east of Barnscar settlement, Muncaster, Copeland		
DESIGNATION:	Scheduled Monument	LIST ENTRY NUMBER:	1019910
CONDITION:	Extensive significant problems	TREND:	Improving
PRINCIPAL VULNERABILITY:	Plant growth	NEW ENTRY?:	No
OWNER TYPE:	Private	CONTACT:	Charles Smith 0161 242 1436
SITE NAME:	Prehistoric cairnfield and enclosure 750m west of Barnscar settlement, Muncaster, Copeland		
DESIGNATION:	Scheduled Monument	LIST ENTRY NUMBER:	1019424
CONDITION:	Generally satisfactory but with significant localised problems	TREND:	Improving
PRINCIPAL VULNERABILITY:	Plant growth	NEW ENTRY?:	No
OWNER TYPE:	Private	CONTACT:	Charles Smith 0161 242 1436
SITE NAME:	Prehistoric cairnfield on Birkby Fell, 360 metres south east of Raven Crag, Muncaster, Copeland		
DESIGNATION:	Scheduled Monument	LIST ENTRY NUMBER:	1019433
CONDITION:	Generally satisfactory but with significant localised problems	TREND:	Declining
PRINCIPAL VULNERABILITY:	Plant growth	NEW ENTRY?:	No
OWNER TYPE:	Private	CONTACT:	Charles Smith 0161 242 1436
SITE NAME:	Askham Fell stone alignment, Askham, Eden		
DESIGNATION:	Scheduled Monument	LIST ENTRY NUMBER:	1007376
CONDITION:	Extensive significant problems	TREND:	Improving
PRINCIPAL VULNERABILITY:	Plant growth	NEW ENTRY?:	No
OWNER TYPE:	Private	CONTACT:	Charles Smith 0161 242 1436
SITE NAME:	Linear stone bank on Askham Fell, Askham, Eden		
DESIGNATION:	Scheduled Monument	LIST ENTRY NUMBER:	1007363
CONDITION:	Extensive significant problems	TREND:	Declining
PRINCIPAL VULNERABILITY:	Plant growth	NEW ENTRY?:	No
OWNER TYPE:	Private	CONTACT:	Charles Smith 0161 242 1436

PRIORITY CATEGORIES

- A** Immediate risk of further rapid deterioration or loss of fabric; no solution agreed.
B Immediate risk of further rapid deterioration or loss of fabric; solution agreed but not yet implemented.
C Slow decay; no solution agreed.

- D** Slow decay; solution agreed but not yet implemented.
E Under repair or in fair to good repair, but no user identified; or under threat of vacancy with no obvious new user (applicable only to buildings capable of beneficial use).

- F** Repair scheme in progress and (where applicable) end use or user identified; functionally redundant buildings with new use agreed but not yet implemented.

NOTE
 Last year's priority category is shown in brackets, otherwise 'New entry' is noted.

ABBREVIATIONS

CA	Conservation Area
LB	Listed Building
LPA	Local Planning Authority
NP	National Park
RPG	Registered Park and Garden
SM	Scheduled Monument
UA	Unitary Authority
WHS	World Heritage Site

SITE NAME:	Round cairn 50 metres north east of White Raise round cairn, Askham Fell, Askham, Eden		
DESIGNATION:	Scheduled Monument	LIST ENTRY NUMBER:	1007373
CONDITION:	Extensive significant problems	TREND:	Improving
PRINCIPAL VULNERABILITY:	Plant growth	NEW ENTRY?:	No
OWNER TYPE:	Private	CONTACT:	Charles Smith 0161 242 1436
SITE NAME:	Round cairn 285 metres south east of White Raise round cairn, Askham Fell, Askham, Eden		
DESIGNATION:	Scheduled Monument	LIST ENTRY NUMBER:	1007375
CONDITION:	Extensive significant problems	TREND:	Improving
PRINCIPAL VULNERABILITY:	Plant growth	NEW ENTRY?:	No
OWNER TYPE:	Private	CONTACT:	Charles Smith 0161 242 1436
SITE NAME:	Round cairn 475 metres south east of White Raise round cairn, Askham Fell, Askham, Eden		
DESIGNATION:	Scheduled Monument	LIST ENTRY NUMBER:	1007377
CONDITION:	Extensive significant problems	TREND:	Improving
PRINCIPAL VULNERABILITY:	Plant growth	NEW ENTRY?:	No
OWNER TYPE:	Private	CONTACT:	Charles Smith 0161 242 1436
SITE NAME:	Round cairn 490 metres south east of White Raise round cairn, Askham Fell, Askham, Eden		
DESIGNATION:	Scheduled Monument	LIST ENTRY NUMBER:	1007378
CONDITION:	Extensive significant problems	TREND:	Improving
PRINCIPAL VULNERABILITY:	Plant growth	NEW ENTRY?:	No
OWNER TYPE:	Private	CONTACT:	Charles Smith 0161 242 1436
SITE NAME:	Round cairn 515 metres south east of White Raise round cairn, Askham Fell, Askham, Eden		
DESIGNATION:	Scheduled Monument	LIST ENTRY NUMBER:	1007358
CONDITION:	Extensive significant problems	TREND:	Improving
PRINCIPAL VULNERABILITY:	Plant growth	NEW ENTRY?:	No
OWNER TYPE:	Private	CONTACT:	Charles Smith 0161 242 1436
SITE NAME:	Round cairn 520 metres north east of The Cockpit, Askham Fell, Askham, Eden		
DESIGNATION:	Scheduled Monument	LIST ENTRY NUMBER:	1007370
CONDITION:	Extensive significant problems	TREND:	Improving
PRINCIPAL VULNERABILITY:	Plant growth	NEW ENTRY?:	No
OWNER TYPE:	Private	CONTACT:	Charles Smith 0161 242 1436
SITE NAME:	Round cairn 580 metres north east of The Cockpit, Askham Fell, Askham, Eden		
DESIGNATION:	Scheduled Monument	LIST ENTRY NUMBER:	1007369
CONDITION:	Extensive significant problems	TREND:	Improving
PRINCIPAL VULNERABILITY:	Plant growth	NEW ENTRY?:	No
OWNER TYPE:	Private	CONTACT:	Charles Smith 0161 242 1436
SITE NAME:	Round cairn 660 metres north east of The Cockpit, Askham Fell, Askham, Eden		
DESIGNATION:	Scheduled Monument	LIST ENTRY NUMBER:	1007371
CONDITION:	Extensive significant problems	TREND:	Improving
PRINCIPAL VULNERABILITY:	Plant growth	NEW ENTRY?:	No
OWNER TYPE:	Private	CONTACT:	Charles Smith 0161 242 1436

PRIORITY CATEGORIES

- A** Immediate risk of further rapid deterioration or loss of fabric; no solution agreed.
B Immediate risk of further rapid deterioration or loss of fabric; solution agreed but not yet implemented.
C Slow decay; no solution agreed.

- D** Slow decay; solution agreed but not yet implemented.
E Under repair or in fair to good repair, but no user identified; or under threat of vacancy with no obvious new user (applicable only to buildings capable of beneficial use).

- F** Repair scheme in progress and (where applicable) end use or user identified; functionally redundant buildings with new use agreed but not yet implemented.

NOTE
 Last year's priority category is shown in brackets, otherwise 'New entry' is noted.

ABBREVIATIONS

CA	Conservation Area
LB	Listed Building
LPA	Local Planning Authority
NP	National Park
RPG	Registered Park and Garden
SM	Scheduled Monument
UA	Unitary Authority
WHS	World Heritage Site

SITE NAME:	Round cairn on Askham Fell, 270 metres north of The Cop Stone, Askham, Eden		
DESIGNATION:	Scheduled Monument	LIST ENTRY NUMBER:	1007361
CONDITION:	Extensive significant problems	TREND:	Declining
PRINCIPAL VULNERABILITY:	Plant growth	NEW ENTRY?:	No
OWNER TYPE:	Private	CONTACT:	Charles Smith 0161 242 1436

SITE NAME:	Round cairn west of Riddingleys Top, Askham Fell, Askham, Eden		
DESIGNATION:	Scheduled Monument	LIST ENTRY NUMBER:	1007368
CONDITION:	Extensive significant problems	TREND:	Improving
PRINCIPAL VULNERABILITY:	Plant growth	NEW ENTRY?:	No
OWNER TYPE:	Private	CONTACT:	Charles Smith 0161 242 1436

SITE NAME:	White Raise round cairn, Askham Fell, Askham, Eden		
DESIGNATION:	Scheduled Monument	LIST ENTRY NUMBER:	1007374
CONDITION:	Extensive significant problems	TREND:	Improving
PRINCIPAL VULNERABILITY:	Plant growth	NEW ENTRY?:	No
OWNER TYPE:	Private	CONTACT:	Charles Smith 0161 242 1436

SITE NAME:	Ring cairn on Knipescar Common, Bampton, Eden		
DESIGNATION:	Scheduled Monument	LIST ENTRY NUMBER:	1007407
CONDITION:	Generally unsatisfactory with major localised problems	TREND:	Declining
PRINCIPAL VULNERABILITY:	Plant growth	NEW ENTRY?:	No
OWNER TYPE:	Private	CONTACT:	Charles Smith 0161 242 1436

SITE NAME:	Romano-British farmstead at Haweswater, Bampton, Eden		
DESIGNATION:	Scheduled Monument	LIST ENTRY NUMBER:	1011158
CONDITION:	Extensive significant problems	TREND:	Improving
PRINCIPAL VULNERABILITY:	Plant growth	NEW ENTRY?:	No
OWNER TYPE:	Government or agency	CONTACT:	Charles Smith 0161 242 1436

SITE NAME:	Two round cairns 415 metres and 420 metres NNE of The Cockpit, Moor Divock, Barton, Eden		
DESIGNATION:	Scheduled Monument	LIST ENTRY NUMBER:	1007372
CONDITION:	Extensive significant problems	TREND:	Improving
PRINCIPAL VULNERABILITY:	Plant growth	NEW ENTRY?:	No
OWNER TYPE:	Private	CONTACT:	Charles Smith 0161 242 1436

SITE NAME:	Round cairn on Heughscar Hill, Barton / Askham, Eden		
DESIGNATION:	Scheduled Monument	LIST ENTRY NUMBER:	1011589
CONDITION:	Extensive significant problems	TREND:	Declining
PRINCIPAL VULNERABILITY:	Plant growth	NEW ENTRY?:	No
OWNER TYPE:	Private	CONTACT:	Charles Smith 0161 242 1436

SITE NAME:	Carrock Fell tungsten, lead, copper, and arsenic mines and the remains of an early C20 tungsten mill, Mungrisdale, Eden		
DESIGNATION:	Scheduled Monument	LIST ENTRY NUMBER:	1019958
CONDITION:	Generally satisfactory but with significant localised problems	TREND:	Improving
PRINCIPAL VULNERABILITY:	Deterioration - in need of management	NEW ENTRY?:	No
OWNER TYPE:	Private	CONTACT:	Charles Smith 0161 242 1436

PRIORITY CATEGORIES

- A** Immediate risk of further rapid deterioration or loss of fabric; no solution agreed.
B Immediate risk of further rapid deterioration or loss of fabric; solution agreed but not yet implemented.
C Slow decay; no solution agreed.

- D** Slow decay; solution agreed but not yet implemented.
E Under repair or in fair to good repair, but no user identified; or under threat of vacancy with no obvious new user (applicable only to buildings capable of beneficial use).

- F** Repair scheme in progress and (where applicable) end use or user identified; functionally redundant buildings with new use agreed but not yet implemented.

NOTE
 Last year's priority category is shown in brackets, otherwise 'New entry' is noted.

ABBREVIATIONS

CA	Conservation Area
LB	Listed Building
LPA	Local Planning Authority
NP	National Park
RPG	Registered Park and Garden
SM	Scheduled Monument
UA	Unitary Authority
WHS	World Heritage Site

SITE NAME:	Greenside lead mines, ore works and smelt mill, Glenridding, Patterdale, Eden		
DESIGNATION:	Scheduled Monument	LIST ENTRY NUMBER:	1015654
CONDITION:	Generally unsatisfactory with major localised problems	TREND:	Declining
PRINCIPAL VULNERABILITY:	Natural erosion - moderate	NEW ENTRY?:	Yes
OWNER TYPE:	Local authority	CONTACT:	Charles Smith 0161 242 1436
SITE NAME:	Nibthwaite furnace, Colton, South Lakeland		
DESIGNATION:	Scheduled Monument, LB grade II*	LIST ENTRY NUMBER:	1007072
CONDITION:	Generally satisfactory but with significant localised problems	TREND:	Improving
PRINCIPAL VULNERABILITY:	Natural erosion - extensive	NEW ENTRY?:	No
OWNER TYPE:	Private	CONTACT:	Charles Smith 0161 242 1436
SITE NAME:	Cairns and enclosure on The Rigg, Banishead, Coniston, South Lakeland		
DESIGNATION:	Scheduled Monument	LIST ENTRY NUMBER:	1007246
CONDITION:	Extensive significant problems	TREND:	Improving
PRINCIPAL VULNERABILITY:	Plant growth	NEW ENTRY?:	No
OWNER TYPE:	Private	CONTACT:	Charles Smith 0161 242 1436
SITE NAME:	Cairns on Foul Scrow, Coniston, South Lakeland		
DESIGNATION:	Scheduled Monument	LIST ENTRY NUMBER:	1007247
CONDITION:	Extensive significant problems	TREND:	Declining
PRINCIPAL VULNERABILITY:	Plant growth	NEW ENTRY?:	No
OWNER TYPE:	Private	CONTACT:	Charles Smith 0161 242 1436
SITE NAME:	Coniston copper mines, Coniston, South Lakeland		
DESIGNATION:	Scheduled Monument	LIST ENTRY NUMBER:	1003055
CONDITION:	Generally satisfactory but with significant localised problems	TREND:	Improving
PRINCIPAL VULNERABILITY:	Natural erosion - extensive	NEW ENTRY?:	Yes
OWNER TYPE:	Private	CONTACT:	Charles Smith 0161 242 1436
SITE NAME:	Cairns on Kiln Bank 1/6 to 1/2 mile (270 metres-800 metres) SSE of Far Kiln Bank Farmhouse, Dunnerdale-with-Seathwaite, South Lakeland		
DESIGNATION:	Scheduled Monument	LIST ENTRY NUMBER:	1007234
CONDITION:	Extensive significant problems	TREND:	Improving
PRINCIPAL VULNERABILITY:	Plant growth	NEW ENTRY?:	No
OWNER TYPE:	Private	CONTACT:	Charles Smith 0161 242 1436
SITE NAME:	Backbarrow ironworks, Haverthwaite, South Lakeland		
DESIGNATION:	Scheduled Monument	LIST ENTRY NUMBER:	1007084
CONDITION:	Generally unsatisfactory with major localised problems	TREND:	Improving
PRINCIPAL VULNERABILITY:	Deterioration - in need of management	NEW ENTRY?:	Yes
OWNER TYPE:	Private	CONTACT:	Charles Smith 0161 242 1436

PRIORITY CATEGORIES

- A** Immediate risk of further rapid deterioration or loss of fabric; no solution agreed.
B Immediate risk of further rapid deterioration or loss of fabric; solution agreed but not yet implemented.
C Slow decay; no solution agreed.

- D** Slow decay; solution agreed but not yet implemented.
E Under repair or in fair to good repair, but no user identified; or under threat of vacancy with no obvious new user (applicable only to buildings capable of beneficial use).

- F** Repair scheme in progress and (where applicable) end use or user identified; functionally redundant buildings with new use agreed but not yet implemented.

NOTE
 Last year's priority category is shown in brackets, otherwise 'New entry' is noted.

ABBREVIATIONS

CA	Conservation Area
LB	Listed Building
LPA	Local Planning Authority
NP	National Park
RPG	Registered Park and Garden
SM	Scheduled Monument
UA	Unitary Authority
WHS	World Heritage Site

SITE NAME:	Lowwood gunpowder works, Haverthwaite, South Lakeland		
DESIGNATION:	Scheduled Monument	LIST ENTRY NUMBER:	1018134
CONDITION:	Generally satisfactory but with significant localised problems	TREND:	Declining
PRINCIPAL VULNERABILITY:	Scrub/tree growth	NEW ENTRY?:	Yes
OWNER TYPE:	Private	CONTACT:	Charles Smith 0161 242 1436
SITE NAME:	Romano-British enclosed stone hut circle settlement and Romano-British farmstead north west of Tongue House Barn, Kentmere, South Lakeland		
DESIGNATION:	Scheduled Monument	LIST ENTRY NUMBER:	1008899
CONDITION:	Extensive significant problems	TREND:	Improving
PRINCIPAL VULNERABILITY:	Plant growth	NEW ENTRY?:	No
OWNER TYPE:	Private	CONTACT:	Charles Smith 0161 242 1436
SITE NAME:	Prehistoric hut circle settlements, enclosure, cairnfields, funerary cairns, a dispersed medieval settlement, field system and kilns on Heathwaite Fell, Kirkby Ireleth / Blawith and Subberthwaite, South Lakeland		
DESIGNATION:	Scheduled Monument	LIST ENTRY NUMBER:	1020802
CONDITION:	Generally unsatisfactory with major localised problems	TREND:	Improving
PRINCIPAL VULNERABILITY:	Plant growth	NEW ENTRY?:	No
OWNER TYPE:	Private	CONTACT:	Charles Smith 0161 242 1436
SITE NAME:	Medieval shieling 70 metres west of Trout Beck, Lakes, South Lakeland		
DESIGNATION:	Scheduled Monument	LIST ENTRY NUMBER:	1011137
CONDITION:	Extensive significant problems	TREND:	Declining
PRINCIPAL VULNERABILITY:	Plant growth	NEW ENTRY?:	No
OWNER TYPE:	Private	CONTACT:	Charles Smith 0161 242 1436
SITE NAME:	Medieval shieling 100 metres west of Trout Beck, Lakes, South Lakeland		
DESIGNATION:	Scheduled Monument	LIST ENTRY NUMBER:	1011135
CONDITION:	Extensive significant problems	TREND:	Declining
PRINCIPAL VULNERABILITY:	Plant growth	NEW ENTRY?:	No
OWNER TYPE:	Private	CONTACT:	Charles Smith 0161 242 1436
SITE NAME:	Medieval shieling 150 metres west of Trout Beck, Lakes, South Lakeland		
DESIGNATION:	Scheduled Monument	LIST ENTRY NUMBER:	1011136
CONDITION:	Extensive significant problems	TREND:	Declining
PRINCIPAL VULNERABILITY:	Plant growth	NEW ENTRY?:	No
OWNER TYPE:	Private	CONTACT:	Charles Smith 0161 242 1436
SITE NAME:	Medieval shieling 640 metres north of Troutbeck Park Farm, Lakes, South Lakeland		
DESIGNATION:	Scheduled Monument	LIST ENTRY NUMBER:	1011677
CONDITION:	Generally satisfactory but with significant localised problems	TREND:	Declining
PRINCIPAL VULNERABILITY:	Plant growth	NEW ENTRY?:	No
OWNER TYPE:	Private	CONTACT:	Charles Smith 0161 242 1436

PRIORITY CATEGORIES

- A** Immediate risk of further rapid deterioration or loss of fabric; no solution agreed.
B Immediate risk of further rapid deterioration or loss of fabric; solution agreed but not yet implemented.
C Slow decay; no solution agreed.

- D** Slow decay; solution agreed but not yet implemented.
E Under repair or in fair to good repair, but no user identified; or under threat of vacancy with no obvious new user (applicable only to buildings capable of beneficial use).

- F** Repair scheme in progress and (where applicable) end use or user identified; functionally redundant buildings with new use agreed but not yet implemented.

NOTE
 Last year's priority category is shown in brackets, otherwise 'New entry' is noted.

ABBREVIATIONS

CA	Conservation Area
LB	Listed Building
LPA	Local Planning Authority
NP	National Park
RPG	Registered Park and Garden
SM	Scheduled Monument
UA	Unitary Authority
WHS	World Heritage Site

SITE NAME:	Round cairn 15 metres east of Hagg Gill, Lakes, South Lakeland		
DESIGNATION:	Scheduled Monument	LIST ENTRY NUMBER:	1011358
CONDITION:	Extensive significant problems	TREND:	Declining
PRINCIPAL VULNERABILITY:	Plant growth	NEW ENTRY?:	No
OWNER TYPE:	Private	CONTACT:	Charles Smith 0161 242 1436


SITE NAME:	Settlement on west slope of The Tongue, Troutbeck Park, Lakes, South Lakeland		
DESIGNATION:	Scheduled Monument	LIST ENTRY NUMBER:	1007201
CONDITION:	Extensive significant problems	TREND:	Improving
PRINCIPAL VULNERABILITY:	Plant growth	NEW ENTRY?:	No
OWNER TYPE:	Private	CONTACT:	Charles Smith 0161 242 1436

SITE NAME:	Three round cairns 70 metres east of Rydal Beck, Lakes, South Lakeland		
DESIGNATION:	Scheduled Monument	LIST ENTRY NUMBER:	1011351
CONDITION:	Extensive significant problems	TREND:	Declining
PRINCIPAL VULNERABILITY:	Plant growth	NEW ENTRY?:	No
OWNER TYPE:	Private	CONTACT:	Charles Smith 0161 242 1436


SITE NAME:	Cairns on Throng Moss 700ft (210 metres) south west of the reservoir, Torver, South Lakeland		
DESIGNATION:	Scheduled Monument	LIST ENTRY NUMBER:	1007213
CONDITION:	Extensive significant problems	TREND:	Improving
PRINCIPAL VULNERABILITY:	Plant growth	NEW ENTRY?:	No
OWNER TYPE:	Government or agency	CONTACT:	Charles Smith 0161 242 1436

SITE NAME:	Dike, circles and cairns on Bleaberry Haws, Torver, South Lakeland		
DESIGNATION:	Scheduled Monument	LIST ENTRY NUMBER:	1007212
CONDITION:	Extensive significant problems	TREND:	Improving
PRINCIPAL VULNERABILITY:	Plant growth	NEW ENTRY?:	No
OWNER TYPE:	Government or agency	CONTACT:	Charles Smith 0161 242 1436

SOUTH LAKELAND

	SITE NAME:	Gleaston Castle, Gleaston, Aldingham	Early C14 to late C15 castle, now part of a working farm. Its condition is deteriorating: two corner towers are standing; the other two have collapsed. A feasibility study was completed in 1998 but agreement has yet to be reached regarding a scheme of consolidation.
	DESIGNATION:	Scheduled Monument and Listed Building grade I	
	CONDITION:	Very bad	
	OCCUPANCY:	Vacant/not in use	
	PRIORITY CATEGORY:	A (B)	
	OWNER TYPE:	Unknown	
LIST ENTRY NUMBER:	1013966 and 1312114	Contact: Charles Smith 0161 242 1436	

© English Heritage

	SITE NAME:	Arnside Tower, Arnside	Fortified tower house, probably C15. Burnt 1602, repaired probably mid C17. One wall has completely collapsed and there are cracks in some lintels. No work has been undertaken but urgent works are required. A conservation plan has been produced and its recommendations are under consideration.
	DESIGNATION:	Scheduled Monument and Listed Building grade II*	
	CONDITION:	Very bad	
	OCCUPANCY:	N/A	
	PRIORITY CATEGORY:	C (C)	
	OWNER TYPE:	Private, multiple owners	
LIST ENTRY NUMBER:	1007142 and 1312275	Contact: Charles Smith 0161 242 1436	

© English Heritage


PRIORITY CATEGORIES

- A** Immediate risk of further rapid deterioration or loss of fabric; no solution agreed.
- B** Immediate risk of further rapid deterioration or loss of fabric; solution agreed but not yet implemented.
- C** Slow decay; no solution agreed.
- D** Slow decay; solution agreed but not yet implemented.
- E** Under repair or in fair to good repair, but no user identified; or under threat of vacancy with no obvious new user (applicable only to buildings capable of beneficial use).
- F** Repair scheme in progress and (where applicable) end use or user identified; functionally redundant buildings with new use agreed but not yet implemented.

NOTE
Last year's priority category is shown in brackets, otherwise 'New entry' is noted.

ABBREVIATIONS

CA	Conservation Area
LB	Listed Building
LPA	Local Planning Authority
NP	National Park
RPG	Registered Park and Garden
SM	Scheduled Monument
UA	Unitary Authority
WHS	World Heritage Site



© English Heritage

SITE NAME:	Beetham Hall (curtain wall and uninhabited portion), Beetham
DESIGNATION:	Scheduled Monument and Listed Building grade II*, LB grade II
CONDITION:	Poor
OCCUPANCY:	Vacant/not in use
PRIORITY CATEGORY:	F (F)
OWNER TYPE:	Private
LIST ENTRY NUMBER:	1007143 and 1137542

Fortified manor house, mid C14. Hall block and cross wings, with an extensive courtyard enclosed by defensive curtain wall. A conservation plan was produced in 2004. New tenant has carried out some repairs with assistance from English Heritage. However, further repairs are still needed.

Contact: Charles Smith 0161 242 1436



© English Heritage

SITE NAME:	Hazelslack Tower, Beetham
DESIGNATION:	Scheduled Monument and Listed Building grade II
CONDITION:	Very bad
OCCUPANCY:	Vacant/not in use
PRIORITY CATEGORY:	C (C)
OWNER TYPE:	Private
LIST ENTRY NUMBER:	1007144 and 1137786

C14 pele tower, probably in ruins since C17. Recent stone collapse within the interior and cracks on the outside. Saplings growing through the walls. Only limited maintenance carried out. A conservation plan has been produced and its recommendations are under consideration.

Contact: Charles Smith 0161 242 1436



© English Heritage

SITE NAME:	Devil's Bridge, Kirkby Lonsdale / Casterton
DESIGNATION:	Scheduled Monument and Listed Buildings - 2 grade I
CONDITION:	Poor
OCCUPANCY:	N/A
PRIORITY CATEGORY:	D (D)
OWNER TYPE:	Local authority
LIST ENTRY NUMBER:	1007209 and 1138104; 1086899

C15 or early C16 bridge over the River Lune. Rubble and ashlar triple span structure. Water penetration through the deck is affecting the structure and causing decay. Investigative works have been carried out to identify the extent of the problem, and a first phase of repair is due to be carried out this year.

Contact: Charles Smith 0161 242 1436



© English Heritage

SITE NAME:	Tower at Burneside Hall, Hall Road, Burneside, Strickland Roger
DESIGNATION:	Scheduled Monument and Listed Building grade II*
CONDITION:	Fair
OCCUPANCY:	Vacant/not in use
PRIORITY CATEGORY:	C (C)
OWNER TYPE:	Private
LIST ENTRY NUMBER:	1007129 and 1289216

C14 hall house. Part of a tenanted farm. Although consolidation work was undertaken some years ago, an updated survey is required.

Contact: Charles Smith 0161 242 1436



© English Heritage

SITE NAME:	Church of St Peter, Woodhouse Lane, Heversham
DESIGNATION:	Listed Place of Worship grade II*
CONDITION:	Poor
PRIORITY CATEGORY:	C (C)
OWNER TYPE:	Religious organisation
LIST ENTRY NUMBER:	1086557

C12 origins with C14, C15, C16 additions. Rebuilt after fire in early C17, restored by Paley and Austin 1868. West tower, nave, north and south aisles, chancel and south porch. Suffering from water ingress in the clerestory wall and wall of the north aisle.

Contact: Charles Smith 0161 242 1436

PRIORITY CATEGORIES

- A** Immediate risk of further rapid deterioration or loss of fabric; no solution agreed.
- B** Immediate risk of further rapid deterioration or loss of fabric; solution agreed but not yet implemented.
- C** Slow decay; no solution agreed.
- D** Slow decay; solution agreed but not yet implemented.
- E** Under repair or in fair to good repair, but no user identified; or under threat of vacancy with no obvious new user (applicable only to buildings capable of beneficial use).
- F** Repair scheme in progress and (where applicable) end use or user identified; functionally redundant buildings with new use agreed but not yet implemented.

NOTE
Last year's priority category is shown in brackets, otherwise 'New entry' is noted.

ABBREVIATIONS

- CA** Conservation Area
- LB** Listed Building
- LPA** Local Planning Authority
- NP** National Park
- RPG** Registered Park and Garden
- SM** Scheduled Monument
- UA** Unitary Authority
- WHS** World Heritage Site



SITE NAME:	Church of Holy Trinity and St George, New Road, Kendal
DESIGNATION:	Listed Place of Worship grade II*
CONDITION:	Poor
PRIORITY CATEGORY:	C (C)
OWNER TYPE:	Religious organisation
LIST ENTRY NUMBER:	1318999

Church of 1835 in Gothic style by George Webster. Nave and chancel in single cell form, with enclosed porch under western organ loft. Interior shows signs of water ingress at eastern corners, causing loss of plaster and damage to decorative scheme.

Contact: Charles Smith 0161 242 1436

© English Heritage

SITE NAME:	Enclosure castle known as Gleaston Castle, Gleaston, Aldingham		
DESIGNATION:	Scheduled Monument and Listed Building grade I	LIST ENTRY NUMBER:	1013966 and 1312114
CONDITION:	Extensive significant problems	TREND:	Declining
PRINCIPAL VULNERABILITY:	Deterioration - in need of management	NEW ENTRY?:	Yes
OWNER TYPE:	Private	CONTACT:	Charles Smith 0161 242 1436

SITE NAME:	Arnside Tower, Arnside		
DESIGNATION:	Scheduled Monument and Listed Building grade II*	LIST ENTRY NUMBER:	1007142 and 1312275
CONDITION:	Generally unsatisfactory with major localised problems	TREND:	Declining
PRINCIPAL VULNERABILITY:	Deterioration - in need of management	NEW ENTRY?:	Yes
OWNER TYPE:	Private	CONTACT:	Charles Smith 0161 242 1436

SITE NAME:	Beetham Hall (curtain wall and uninhabited portion), Beetham		
DESIGNATION:	Scheduled Monument and Listed Building grade II*, LB grade II	LIST ENTRY NUMBER:	1007143 and 1137542
CONDITION:	Generally satisfactory but with significant localised problems	TREND:	Declining
PRINCIPAL VULNERABILITY:	Deterioration - in need of management	NEW ENTRY?:	Yes
OWNER TYPE:	Private	CONTACT:	Charles Smith 0161 242 1436

SITE NAME:	Castle Hill, Pennington		
DESIGNATION:	Scheduled Monument	LIST ENTRY NUMBER:	1007127
CONDITION:	Generally unsatisfactory with major localised problems	TREND:	Declining
PRINCIPAL VULNERABILITY:	Stock erosion - extensive	NEW ENTRY?:	No
OWNER TYPE:	Private	CONTACT:	Charles Smith 0161 242 1436

SITE NAME:	Low Gatebeck gunpowder works, 540 metres south west of Gatebeck Farm, Preston Patrick / Preston Richard		
DESIGNATION:	Scheduled Monument	LIST ENTRY NUMBER:	1018135
CONDITION:	Generally unsatisfactory with major localised problems	TREND:	Declining
PRINCIPAL VULNERABILITY:	Scrub/tree growth	NEW ENTRY?:	Yes
OWNER TYPE:	Private	CONTACT:	Charles Smith 0161 242 1436

SITE NAME:	Burneside Hall, pele tower and gatehouse, Hall Road, Burneside, Strickland Roger		
DESIGNATION:	Scheduled Monument and Listed Building grade II*	LIST ENTRY NUMBER:	1007129 and 1289216
CONDITION:	Generally satisfactory but with significant localised problems	TREND:	Declining
PRINCIPAL VULNERABILITY:	Natural erosion - localised/limited	NEW ENTRY?:	Yes
OWNER TYPE:	Private	CONTACT:	Charles Smith 0161 242 1436

PRIORITY CATEGORIES

- A** Immediate risk of further rapid deterioration or loss of fabric; no solution agreed.
B Immediate risk of further rapid deterioration or loss of fabric; solution agreed but not yet implemented.
C Slow decay; no solution agreed.

- D** Slow decay; solution agreed but not yet implemented.
E Under repair or in fair to good repair, but no user identified; or under threat of vacancy with no obvious new user (applicable only to buildings capable of beneficial use).

- F** Repair scheme in progress and (where applicable) end use or user identified; functionally redundant buildings with new use agreed but not yet implemented.

NOTE
 Last year's priority category is shown in brackets, otherwise 'New entry' is noted.

ABBREVIATIONS

CA	Conservation Area
LB	Listed Building
LPA	Local Planning Authority
NP	National Park
RPG	Registered Park and Garden
SM	Scheduled Monument
UA	Unitary Authority
WHS	World Heritage Site

SITE NAME:	Concentric stone circle on Birkrigg Common, Urswick		
DESIGNATION:	Scheduled Monument	LIST ENTRY NUMBER:	1013501
CONDITION:	Extensive significant problems	TREND:	Declining
PRINCIPAL VULNERABILITY:	Vandalism	NEW ENTRY?:	No
OWNER TYPE:	Government or agency	CONTACT:	Charles Smith 0161 242 1436

SITE NAME:	Prehistoric enclosed hut circle settlement, an associated enclosure, and a bowl barrow NNE of Appleby Slack, Urswick		
DESIGNATION:	Scheduled Monument	LIST ENTRY NUMBER:	1013818
CONDITION:	Extensive significant problems	TREND:	Declining
PRINCIPAL VULNERABILITY:	Plant growth	NEW ENTRY?:	No
OWNER TYPE:	Government or agency	CONTACT:	Charles Smith 0161 242 1436

SITE NAME:	Round cairn on Appleby Hill, Urswick		
DESIGNATION:	Scheduled Monument	LIST ENTRY NUMBER:	1013963
CONDITION:	Extensive significant problems	TREND:	Declining
PRINCIPAL VULNERABILITY:	Plant growth	NEW ENTRY?:	No
OWNER TYPE:	Government or agency	CONTACT:	Charles Smith 0161 242 1436

GREATER MANCHESTER

BOLTON



© English Heritage

SITE NAME:	Swan Lane Mill No. 3, Higher Swan Lane, Bolton	Cotton spinning mill, 1914. The building is partly occupied (in multiple occupancy) and not fully maintained.
DESIGNATION:	Listed Building grade II*	
CONDITION:	Poor	
OCCUPANCY:	Part occupied/part in use	
PRIORITY CATEGORY:	C (C)	
OWNER TYPE:	Commercial company	
LIST ENTRY NUMBER:	1388071	



© English Heritage

SITE NAME:	Bolton Methodist Mission, Knowsley Street, Bolton	Bolton Methodist Mission was built between 1898 and 1900 by Bradshaw and Gass. The interior is centred around a large auditorium. The tower over the Knowsley Street entrance makes an important contribution to the streetscape. English Heritage and Heritage Lottery Fund Repair Grant for Places of Worship offered in March 2013 towards repairs to the internal floors of the tower. Work is expected on site in the summer of 2014
DESIGNATION:	Listed Place of Worship grade II	
CONDITION:	Poor	
PRIORITY CATEGORY:	B (D)	
OWNER TYPE:	Religious organisation	
LIST ENTRY NUMBER:	1388093	

SITE NAME:	Birley Street, Bolton		
DESIGNATION:	Conservation Area	NEW ENTRY?:	No
CONDITION:	Poor	TREND:	No significant change
VULNERABILITY:	High	CONTACT:	Helen Williams (LPA) 01204 336042

SITE NAME:	Horwich Locomotive Works		
DESIGNATION:	Conservation Area	NEW ENTRY?:	No
CONDITION:	Very bad	TREND:	Improving significantly
VULNERABILITY:	Medium	CONTACT:	Helen Williams (LPA) 01204 336042

PRIORITY CATEGORIES

- A** Immediate risk of further rapid deterioration or loss of fabric; no solution agreed.
B Immediate risk of further rapid deterioration or loss of fabric; solution agreed but not yet implemented.
C Slow decay; no solution agreed.

- D** Slow decay; solution agreed but not yet implemented.
E Under repair or in fair to good repair, but no user identified; or under threat of vacancy with no obvious new user (applicable only to buildings capable of beneficial use).

- F** Repair scheme in progress and (where applicable) end use or user identified; functionally redundant buildings with new use agreed but not yet implemented.

NOTE
 Last year's priority category is shown in brackets, otherwise 'New entry' is noted.

ABBREVIATIONS

CA	Conservation Area
LB	Listed Building
LPA	Local Planning Authority
NP	National Park
RPG	Registered Park and Garden
SM	Scheduled Monument
UA	Unitary Authority
WHS	World Heritage Site

BURY



SITE NAME:	Lower Chesham Hall, Bell Lane, Bury
DESIGNATION:	Listed Building grade II*
CONDITION:	Fair
OCCUPANCY:	Occupied/in use
PRIORITY CATEGORY:	C (C)
OWNER TYPE:	Private
LIST ENTRY NUMBER:	1067281

House of 1713. Some repairs have been carried out, although general upgrading is still required. The Local Planning Authority and English Heritage have had a number of discussions with the owner about cross-funding the repair through the development of adjacent land, though there has been no positive outcome as yet.

Contact: Charles Smith 0161 242 1436



SITE NAME:	Church of St Hilda, Whittaker Lane, Prestwich
DESIGNATION:	Listed Place of Worship grade II
CONDITION:	Poor
PRIORITY CATEGORY:	A (C)
OWNER TYPE:	Religious organisation
LIST ENTRY NUMBER:	1350345

Church built in 1903-4 and designed by FP Oakley, in the Perpendicular style. Red brick with terracotta dressings and parapeted slate roof and terracotta gables. Long-term water ingress is a continuing problem with no solution agreed. Severe rot and fungal problems are affecting the timbers of the east corridor.

Contact: Charles Smith 0161 242 1436

© English Heritage

SITE NAME:	Ainsworth, Radcliffe	NEW ENTRY?:	No
DESIGNATION:	Conservation Area, 8 LBs	TREND:	Deteriorating
CONDITION:	Poor	CONTACT:	David Marno (LPA) 0161 253 5317
VULNERABILITY:	Low		

SITE NAME:	Bury Town Centre	NEW ENTRY?:	No
DESIGNATION:	Conservation Area, 28 LBs, SM	TREND:	Deteriorating
CONDITION:	Poor	CONTACT:	David Marno (LPA) 0161 253 5317
VULNERABILITY:	High		

SITE NAME:	Rowlands/Brookbottoms, Ramsbottom	NEW ENTRY?:	No
DESIGNATION:	Conservation Area, 2 LBs	TREND:	No significant change
CONDITION:	Poor	CONTACT:	David Marno (LPA) 0161 253 5317
VULNERABILITY:	High		

SITE NAME:	Walmersley	NEW ENTRY?:	No
DESIGNATION:	Conservation Area	TREND:	Improving
CONDITION:	Very bad	CONTACT:	David Marno (LPA) 0161 253 5317
VULNERABILITY:	High		

MANCHESTER



SITE NAME:	Paragon Mill, Royal Mill Complex, Jersey Street, Ancoats
DESIGNATION:	Listed Building grade II*, CA
CONDITION:	Fair
OCCUPANCY:	Vacant/not in use
PRIORITY CATEGORY:	D (F)
OWNER TYPE:	Commercial company
LIST ENTRY NUMBER:	1219048

Cotton mill of 1912. Complex also includes Royal Mill and Sedgewick Mill. Limited repairs have been undertaken, and are ongoing. A comprehensive repairs and conversion scheme has stalled due to the economic circumstances.

Contact: Charles Smith 0161 242 1436

PRIORITY CATEGORIES

- A** Immediate risk of further rapid deterioration or loss of fabric; no solution agreed.
- B** Immediate risk of further rapid deterioration or loss of fabric; solution agreed but not yet implemented.
- C** Slow decay; no solution agreed.
- D** Slow decay; solution agreed but not yet implemented.
- E** Under repair or in fair to good repair, but no user identified; or under threat of vacancy with no obvious new user (applicable only to buildings capable of beneficial use).
- F** Repair scheme in progress and (where applicable) end use or user identified; functionally redundant buildings with new use agreed but not yet implemented.

NOTE
Last year's priority category is shown in brackets, otherwise 'New entry' is noted.

ABBREVIATIONS

CA	Conservation Area
LB	Listed Building
LPA	Local Planning Authority
NP	National Park
RPG	Registered Park and Garden
SM	Scheduled Monument
UA	Unitary Authority
WHS	World Heritage Site



© English Heritage Archive

SITE NAME:	Baguley Hall, Hall Lane, Baguley
DESIGNATION:	Scheduled Monument and Listed Building grade I
CONDITION:	Fair
OCCUPANCY:	Vacant/not in use
PRIORITY CATEGORY:	E (E)
OWNER TYPE:	English Heritage
LIST ENTRY NUMBER:	1014937 and 1291962

Medieval hall in the guardianship of English Heritage. English Heritage is committed to finding an appropriate new owner. A development brief has been agreed with Manchester City Council and a negotiations are ongoing with a prospective partner.

Contact: Charles Smith 0161 242 1436



© English Heritage

SITE NAME:	Mrs Gaskell's House, 84, Plymouth Grove, Chorlton on Medlock
DESIGNATION:	Listed Building grade II*
CONDITION:	Poor
OCCUPANCY:	Part occupied/part in use
PRIORITY CATEGORY:	F (F)
OWNER TYPE:	Charity (heritage)
LIST ENTRY NUMBER:	1271082

Regency villa where Elizabeth Gaskell wrote many of her novels. Owned by a trust. The first phase of repair was completed in autumn 2010 with grant support from English Heritage. Proposals are being developed to complete the restoration and bring the building back into a new use by the trust, securing its future. Repair works funded by the Heritage Lottery Fund are currently underway.

Contact: Charles Smith 0161 242 1436



© English Heritage Archive

SITE NAME:	Former Welsh Baptist Chapel, Upper Brook Street, Chorlton on Medlock
DESIGNATION:	Listed Building grade II*
CONDITION:	Very bad
OCCUPANCY:	Vacant/not in use
PRIORITY CATEGORY:	A (A)
OWNER TYPE:	Commercial company
LIST ENTRY NUMBER:	1270670

Former Unitarian Chapel and Baptist Chapel designed by Charles Barry. Deterioration continues despite emergency works designed to make the structure safe, including removal of the roof and limited demolition of unsafe masonry. Further works are required to protect the surviving fabric. The private development company is working to deliver a preferred development option to partially restore the building and bring it into new use.

Contact: Charles Smith 0161 242 1436



© English Heritage

SITE NAME:	Heaton Hall, West Wing, Heaton Park, Crumpsall
DESIGNATION:	Listed Building grade I, RPG grade II
CONDITION:	Very bad
OCCUPANCY:	Part occupied/part in use
PRIORITY CATEGORY:	A (C)
OWNER TYPE:	Local authority
LIST ENTRY NUMBER:	1200809

Neo-classical country house, 1772 by James Wyatt. Now closed to the public due to deteriorating condition. The fabric is vulnerable and the west wing is an empty shell. An initial phase of urgent works has been suggested, informed by a conservation plan. Further repair works are required, with funding necessary for a major restoration scheme.

Contact: Charles Smith 0161 242 1436



© English Heritage Archive

SITE NAME:	Victoria Baths with attached forecourt walls, Hathersage Road, Longsight
DESIGNATION:	Listed Building grade II*
CONDITION:	Poor
OCCUPANCY:	Part occupied/part in use
PRIORITY CATEGORY:	D (F)
OWNER TYPE:	Local authority
LIST ENTRY NUMBER:	1200808

Public baths complex, 1906. A major programme of repairs continues, led by the Victoria Baths Preservation Trust, with repairs to the front block and the Male First Class Pool Hall now completed. The steering group of Manchester City Council, Heritage Lottery Fund, English Heritage and the Victoria Baths Preservation Trust are working to complete the restoration project which is designed to bring the baths back into operation.

Contact: Charles Smith 0161 242 1436

PRIORITY CATEGORIES

- A** Immediate risk of further rapid deterioration or loss of fabric; no solution agreed.
- B** Immediate risk of further rapid deterioration or loss of fabric; solution agreed but not yet implemented.
- C** Slow decay; no solution agreed.
- D** Slow decay; solution agreed but not yet implemented.
- E** Under repair or in fair to good repair, but no user identified; or under threat of vacancy with no obvious new user (applicable only to buildings capable of beneficial use).
- F** Repair scheme in progress and (where applicable) end use or user identified; functionally redundant buildings with new use agreed but not yet implemented.

NOTE
Last year's priority category is shown in brackets, otherwise 'New entry' is noted.

ABBREVIATIONS

- CA** Conservation Area
- LB** Listed Building
- LPA** Local Planning Authority
- NP** National Park
- RPG** Registered Park and Garden
- SM** Scheduled Monument
- UA** Unitary Authority
- WHS** World Heritage Site



© English Heritage Archive

SITE NAME:	Police and Fire Station, London Road, Manchester
DESIGNATION:	Listed Building grade II*, CA
CONDITION:	Poor
OCCUPANCY:	Vacant/not in use
PRIORITY CATEGORY:	D (D)
OWNER TYPE:	Commercial company
LIST ENTRY NUMBER:	1197918

Former Police and Fire Station, built between 1901 and 1906 as the fire headquarters. Partly used as storage. The building is in poor condition but is mainly weather proof. Following the failure of a Compulsory Purchase Order in 2011 English Heritage has continued to work with Manchester City Council, the owner and other interested parties with the objective of securing a long term viable future for the property. The owner has not taken forward the hotel scheme for which there is planning and listed building consent.

Contact: Charles Smith 0161 242 1436



© English Heritage

SITE NAME:	Church of Emmanuel, Barlow Moor Road, Didsbury
DESIGNATION:	Listed Place of Worship grade II, CA
CONDITION:	Poor
PRIORITY CATEGORY:	C (C)
OWNER TYPE:	Religious organisation
LIST ENTRY NUMBER:	1207907

Victorian church built in 1858 by Starkey and Cuffley. Reordered interior with William Morris window in south window of transept. Water ingress is apparent in the north aisle below the inaccessible valley gutter and some slipped slates on the roof. The church is a victim of heritage crime.

Contact: Charles Smith 0161 242 1436



© English Heritage

SITE NAME:	Synagogue of Withington Congregation of Spanish and Portuguese Jews, Old Lansdowne Road, Didsbury
DESIGNATION:	Listed Place of Worship grade II, CA
CONDITION:	Poor
PRIORITY CATEGORY:	A (A)
OWNER TYPE:	Religious organisation
LIST ENTRY NUMBER:	1246274

Red brick synagogue of 1925-6 by Delissa Joseph under the supervision of Joseph Sunlight in the art deco/neoclassical style of the time. The building is suffering from some water ingress from concealed parapet gutters and failing downpipes. It has flat roofs which were not visible to inspect. Otherwise in generally good condition throughout.

Contact: Charles Smith 0161 242 1436



© English Heritage

SITE NAME:	St Aidan United Reform Church, Palatine Road, Didsbury
DESIGNATION:	Listed Place of Worship grade II, CA
CONDITION:	Poor
PRIORITY CATEGORY:	C (C)
OWNER TYPE:	Religious organisation
LIST ENTRY NUMBER:	1246658

Red brick church building from 1901 with stunning art nouveau stained glass windows. Well maintained but suffering some problems from water ingress from concealed gutters. The main church building is also used by the Manchester Korean Church.

Contact: Charles Smith 0161 242 1436



© English Heritage

SITE NAME:	Christ Church, Princess Road, Didsbury
DESIGNATION:	Listed Place of Worship grade II
CONDITION:	Very bad
PRIORITY CATEGORY:	B (B)
OWNER TYPE:	Religious organisation
LIST ENTRY NUMBER:	1247379

Victorian church of 1881-2 built in sandstone. The west end tower is now missing its pinnacles. An initial phase of parapet gutter replacement is being followed by a re-roofing to replace solidly bedded concrete tiles which are causing extensive timber decay. A Repair Grant for Places of Worship was offered in March 2013. The church is a victim of heritage crime.

Contact: Charles Smith 0161 242 1436

PRIORITY CATEGORIES

- A** Immediate risk of further rapid deterioration or loss of fabric; no solution agreed.
- B** Immediate risk of further rapid deterioration or loss of fabric; solution agreed but not yet implemented.
- C** Slow decay; no solution agreed.
- D** Slow decay; solution agreed but not yet implemented.
- E** Under repair or in fair to good repair, but no user identified; or under threat of vacancy with no obvious new user (applicable only to buildings capable of beneficial use).
- F** Repair scheme in progress and (where applicable) end use or user identified; functionally redundant buildings with new use agreed but not yet implemented.

NOTE
Last year's priority category is shown in brackets, otherwise 'New entry' is noted.

ABBREVIATIONS

- CA** Conservation Area
- LB** Listed Building
- LPA** Local Planning Authority
- NP** National Park
- RPG** Registered Park and Garden
- SM** Scheduled Monument
- UA** Unitary Authority
- WHS** World Heritage Site



© English Heritage

SITE NAME:	Church of St James, Stenner Lane, Didsbury
DESIGNATION:	Listed Place of Worship grade II*, CA
CONDITION:	Very bad
PRIORITY CATEGORY:	B (B)
OWNER TYPE:	Religious organisation
LIST ENTRY NUMBER:	1270663

C17 church rebuilt and enlarged in C19, with a distinctive tower of 1620, with a parapet of large openwork hoops with crocketed corner pinnacles. There are severe issues of water ingress caused by repair needs to the wall head gutters and failing downpipes. At the time of visiting, plaster had been removed from the interior to one problem area to allow the wall to dry out, and a new drainpipe had been erected. Plans were in place to improve drainage.

Contact: Charles Smith 0161 242 1436



© English Heritage

SITE NAME:	Brookfield Unitarian Church, Hyde Road, Gorton
DESIGNATION:	Listed Place of Worship grade II*, CA
CONDITION:	Poor
PRIORITY CATEGORY:	C (F)
OWNER TYPE:	Religious organisation
LIST ENTRY NUMBER:	1218832

Landmark sandstone church in a churchyard surrounded by woodland. Designed by Thomas Worthington in 1869-71, it has a six bay nave with north and south aisles. Arcade columns are of polished granite, wall faces are plaster lined with a large painting over chancel arch. The roofs have been repaired but the interior has suffered from consequential water damage to the plasterwork which is now drying out. The church is a victim of heritage crime.

Contact: Charles Smith 0161 242 1436



© English Heritage

SITE NAME:	Church of St Ann, St Ann Street, Manchester City Centre
DESIGNATION:	Listed Place of Worship grade I, CA
CONDITION:	Poor
PRIORITY CATEGORY:	B (F)
OWNER TYPE:	Religious organisation
LIST ENTRY NUMBER:	1247612

Classical style church, 1709-12, with strong Anti-Jacobite connections. Restored 1886 by Alfred Waterhouse. Large round-headed windows and internal aisle arcade of Tuscan columns supporting upper balconies. Plays key role in defining character of St Ann's Square. Extensive restoration of the tower masonry and parapet gutters successfully completed in December 2012 with grant assistance from a Repair Grant for Places of Worship. Church is about to commence re-roofing of the nave whilst the east apse masonry is awaiting a further phase of repair.

Contact: Charles Smith 0161 242 1436

OLDHAM



© English Heritage

SITE NAME:	Foxdenton Hall, Foxdenton Lane, Chadderton
DESIGNATION:	Listed Building grade II*
CONDITION:	Poor
OCCUPANCY:	Vacant/not in use
PRIORITY CATEGORY:	C (C)
OWNER TYPE:	Local authority
LIST ENTRY NUMBER:	1356429

Early C18 two storey house, built on a basement which reuses features and stonework from a building of 1620. It has a U-shaped plan with two-bay wings projecting either side. Original features remain, including some glazing, wall panelling and a fire surround. The house is vacant and its condition is deteriorating with further damage from water ingress, both through the roof and the basement. Discussions are ongoing with Oldham Council regarding the schedule of repair works and finding a long-term use for the building.

Contact: Charles Smith 0161 242 1436



© English Heritage

SITE NAME:	I-5, Hollins Road, Oldham
DESIGNATION:	Listed Building grade II*
CONDITION:	Poor
OCCUPANCY:	Occupied/in use
PRIORITY CATEGORY:	C (New entry)
OWNER TYPE:	Private
LIST ENTRY NUMBER:	1217873

One of very few pre-industrial revolution buildings in Oldham, believed to date from the C16, possibly incorporating parts of an earlier C15 manor house on the site. The present building is a fragment of a more extensive range of buildings and was divided into cottages following its abandonment in the early part of the C19. Four of the cottages were converted back into one dwelling and extensively restored by the current owners in the 1970s. Now at risk because of the poor condition of the roof, which has deteriorated and is allowing considerable water ingress.

Contact: Charles Smith 0161 242 1436

PRIORITY CATEGORIES

- A** Immediate risk of further rapid deterioration or loss of fabric; no solution agreed.
B Immediate risk of further rapid deterioration or loss of fabric; solution agreed but not yet implemented.
C Slow decay; no solution agreed.

- D** Slow decay; solution agreed but not yet implemented.
E Under repair or in fair to good repair, but no user identified; or under threat of vacancy with no obvious new user (applicable only to buildings capable of beneficial use).

- F** Repair scheme in progress and (where applicable) end use or user identified; functionally redundant buildings with new use agreed but not yet implemented.

NOTE
 Last year's priority category is shown in brackets, otherwise 'New entry' is noted.

ABBREVIATIONS

CA	Conservation Area
LB	Listed Building
LPA	Local Planning Authority
NP	National Park
RPG	Registered Park and Garden
SM	Scheduled Monument
UA	Unitary Authority
WHS	World Heritage Site



© English Heritage

SITE NAME:	Church of St Mark with Christchurch, Glodwick Road, Glodwick
DESIGNATION:	Listed Place of Worship grade II
CONDITION:	Very bad
PRIORITY CATEGORY:	A (A)
OWNER TYPE:	Religious organisation
LIST ENTRY NUMBER:	1201673

Church built in 1875 in a Gothic style of rusticated coursed and squared rubble with Welsh slate roofs containing scalloped cut grey banding. The tower and spire are landmarks in the area. Inside, the nave arcade is on polished granite columns. The building is generally in very bad condition with the roof and high level stonework of particular concern.

Contact: Charles Smith 0161 242 1436



© English Heritage

SITE NAME:	Church of St Margaret, Chapel Road, Hollins
DESIGNATION:	Listed Place of Worship grade II
CONDITION:	Very bad
PRIORITY CATEGORY:	B (B)
OWNER TYPE:	Religious organisation
LIST ENTRY NUMBER:	1201707

The Church of St Margaret in Hollins, Oldham was built in 1877 in a decorated Gothic style of squared rubble with gritstone tracery and ashlar. The church have completed two Repair Grant for Places of Worship projects to address the failings of the tower in 2009 and the north roofs completed in 2012. The south slate roofs need replacing and problems associated with rot and lost plaster need to be resolved. In 2012 the church were offered a grant through the same grant scheme to repair the west window. Work will be undertaken during 2014.

Contact: Charles Smith 0161 242 1436



© English Heritage

SITE NAME:	Church of the Holy Trinity, Church Street, Oldham
DESIGNATION:	Listed Place of Worship grade II
CONDITION:	Very bad
PRIORITY CATEGORY:	B (B)
OWNER TYPE:	Religious organisation
LIST ENTRY NUMBER:	1282528

Parish church of 1847 with tower and spire added later. Original design of roof has meant water ingress is compromising the whole building. The church is about to start a first phase of roof repair work under the Repair Grants for Places of Worship scheme to repair the north side of the nave and aisle roof. A second phase of work is required to the south side roofs.

Contact: Charles Smith 0161 242 1436




© English Heritage

SITE NAME:	Holy Trinity Church, Church Road, Shaw, Shaw and Crompton
DESIGNATION:	Listed Place of Worship grade II
CONDITION:	Very bad
PRIORITY CATEGORY:	B (C)
OWNER TYPE:	Religious organisation
LIST ENTRY NUMBER:	1356432

This 1870 church has a landmark crossing tower with slate roofs on the nave, chancel and vestry transepts. The external masonry is rock-faced stone above projecting plinth and weathered buttresses. Inside the nave arcades are circular columns, arch-braced and scissor roof trusses and decorated tracery. Grant assistance has been offered through the Heritage Lottery Fund Grants for Places of Worship scheme in 2013 to enable repairs to the chancel roof, which is in very poor condition and deteriorating.

Contact: Charles Smith 0161 242 1436

ROCHDALE



© English Heritage

SITE NAME:	Crimble Mill, Crimble Lane, Heywood
DESIGNATION:	Listed Building grade II*
CONDITION:	Very bad
OCCUPANCY:	Vacant/not in use
PRIORITY CATEGORY:	A (A)
OWNER TYPE:	Commercial company
LIST ENTRY NUMBER:	1187124

Early C19 cotton mill, subsequently modified and enlarged. Retains rare water wheel housing. Roof and gutters are leaking and windows are missing. Brickwork is decaying at upper levels. Signs of more rapid high level deterioration in recent years.

Contact: Charles Smith 0161 242 1436

PRIORITY CATEGORIES

- A** Immediate risk of further rapid deterioration or loss of fabric; no solution agreed.
- B** Immediate risk of further rapid deterioration or loss of fabric; solution agreed but not yet implemented.
- C** Slow decay; no solution agreed.
- D** Slow decay; solution agreed but not yet implemented.
- E** Under repair or in fair to good repair, but no user identified; or under threat of vacancy with no obvious new user (applicable only to buildings capable of beneficial use).
- F** Repair scheme in progress and (where applicable) end use or user identified; functionally redundant buildings with new use agreed but not yet implemented.

NOTE
Last year's priority category is shown in brackets, otherwise 'New entry' is noted.

ABBREVIATIONS

CA	Conservation Area
LB	Listed Building
LPA	Local Planning Authority
NP	National Park
RPG	Registered Park and Garden
SM	Scheduled Monument
UA	Unitary Authority
WHS	World Heritage Site



© English Heritage

SITE NAME:	Hopwood Hall, Rochdale Road, Middleton
DESIGNATION:	Listed Building grade II*
CONDITION:	Poor
OCCUPANCY:	Vacant/not in use
PRIORITY CATEGORY:	C (C)
OWNER TYPE:	Local authority
LIST ENTRY NUMBER:	1068466

House, dating from C17 and C18, incorporating parts of an early C16 open hall timber-framed structure with some C19 and C20 additions. Now vacant. Last used by Hopwood Hall College. Emergency repairs have been undertaken by the Local Authority to make the building wind and weathertight. Discussions are taking place with the Greater Manchester Building Preservation Trust and Hopwood College.

Contact: Charles Smith 0161 242 1436



© English Heritage

SITE NAME:	Tonge Hall, William Street, Middleton
DESIGNATION:	Listed Building grade II*
CONDITION:	Very bad
OCCUPANCY:	Vacant/not in use
PRIORITY CATEGORY:	A (D)
OWNER TYPE:	Local authority
LIST ENTRY NUMBER:	1068469

House dating from 1580s with C18 and C19 alterations. Ravaged by fire in 2007. English Heritage-funded urgent works are largely completed to stabilise the structure. Positive discussions are taking place with the owners about securing a long term solution for the site.

Contact: Charles Smith 0161 242 1436



© Rochdale Metropolitan Borough Council

SITE NAME:	Birchinley Manor Farmhouse, Wild House Lane, Milnrow
DESIGNATION:	Listed Building grade II*
CONDITION:	Poor
OCCUPANCY:	Vacant/not in use
PRIORITY CATEGORY:	D (C)
OWNER TYPE:	Private
LIST ENTRY NUMBER:	1334330

Early C17 farmhouse, 1631 on door lintel but with modern rebuilt wing. Hammer dressed stone with diminishing coursed stone slate roof. Repair and reuse scheme for farmhouse and barns has been granted consent and is to be implemented.

Contact: Charles Smith 0161 242 1436

SITE NAME:	Birtle, Rochdale	NEW ENTRY?:	No
DESIGNATION:	Conservation Area, LB grade II	TREND:	Improving significantly
CONDITION:	Very bad	CONTACT:	Kerrie Smith (LPA) 01706 924352
VULNERABILITY:	Medium		

SITE NAME:	Castleton (South)	NEW ENTRY?:	No
DESIGNATION:	Conservation Area, LB grade II	TREND:	No significant change
CONDITION:	Very bad	CONTACT:	Kerrie Smith (LPA) 01706 924352
VULNERABILITY:	Medium		

SITE NAME:	Middleton Town Centre	NEW ENTRY?:	No
DESIGNATION:	Conservation Area, 12 LBs	TREND:	Improving significantly
CONDITION:	Very bad	CONTACT:	Kerrie Smith (LPA) 01706 924352
VULNERABILITY:	Low		

SITE NAME:	Rochdale Town Centre	NEW ENTRY?:	Yes
DESIGNATION:	Conservation Area, 19 LBs, part in RPG grade II	TREND:	Improving
CONDITION:	Very bad	CONTACT:	Kerrie Smith (LPA) 01706 924352
VULNERABILITY:	Medium		

PRIORITY CATEGORIES

- A** Immediate risk of further rapid deterioration or loss of fabric; no solution agreed.
B Immediate risk of further rapid deterioration or loss of fabric; solution agreed but not yet implemented.
C Slow decay; no solution agreed.

- D** Slow decay; solution agreed but not yet implemented.
E Under repair or in fair to good repair, but no user identified; or under threat of vacancy with no obvious new user (applicable only to buildings capable of beneficial use).

- F** Repair scheme in progress and (where applicable) end use or user identified; functionally redundant buildings with new use agreed but not yet implemented.

NOTE
 Last year's priority category is shown in brackets, otherwise 'New entry' is noted.

ABBREVIATIONS

CA	Conservation Area
LB	Listed Building
LPA	Local Planning Authority
NP	National Park
RPG	Registered Park and Garden
SM	Scheduled Monument
UA	Unitary Authority
WHS	World Heritage Site

SALFORD



© English Heritage Archive

SITE NAME:	Former public baths, Collier Street, Salford
DESIGNATION:	Listed Building grade II*
CONDITION:	Poor
OCCUPANCY:	Vacant/not in use
PRIORITY CATEGORY:	C (C)
OWNER TYPE:	Commercial company
LIST ENTRY NUMBER:	1386123

Former baths of 1855. Later used as a warehouse. Repairs undertaken several years ago.

Contact: Charles Smith 0161 242 1436



© English Heritage

SITE NAME:	Higher Crumpsall Synagogue, Bury Old Road, Broughton Park
DESIGNATION:	Listed Place of Worship grade II
CONDITION:	Poor
PRIORITY CATEGORY:	C (C)
OWNER TYPE:	Religious organisation
LIST ENTRY NUMBER:	1385841

Dating from 1928 in a modern neo-classical style. The worship space, galleried on three sides within the main body is expressed externally as two storeys. Historically interesting original interior fittings. In 2006 grant assisted works addressed dry rot and stabilisation issues, funded through the combined English Heritage and Heritage Lottery Fund Repair Grant for Places of Worship scheme. There is still work to be done on the higher level stonework.

Contact: Charles Smith 0161 242 1436



© English Heritage

SITE NAME:	Church of St Mary Magdalene, Vaughan Street, Eccles
DESIGNATION:	Listed Place of Worship grade II
CONDITION:	Poor
PRIORITY CATEGORY:	A (A)
OWNER TYPE:	Religious organisation
LIST ENTRY NUMBER:	1390503

Church of 1913 of central crossing plan with chancel, north vestry and transept. Central crossing tower and nave with aisles. Poor rainwater goods and leaking roof put this church at risk, with vegetation on the roof and walls. General external condition is poor due to the saturation of the stonework.

Contact: Charles Smith 0161 242 1436



© English Heritage

SITE NAME:	Church of St Philip, St Philips Place, New Windsor
DESIGNATION:	Listed Place of Worship grade II*, CA
CONDITION:	Poor
PRIORITY CATEGORY:	B (B)
OWNER TYPE:	Religious organisation
LIST ENTRY NUMBER:	1386165

This church has not altered much from the original 1825 neoclassical design of Sir Robert Smirke. One of the first Commissioners' Churches following the 1818 Act. The church has been specifically laid out within an urban designed landscape. Church requires work to the masonry skin, particularly around the windows. English Heritage and Heritage Lottery Fund Repair Grants for Places of Worship have offered grant assistance for a second phase of work to the remaining south elevations and the tower. This will commence in August 2013

Contact: Charles Smith 0161 242 1436



© English Heritage

SITE NAME:	Church of St Clement, Hulton Street, Salford
DESIGNATION:	Listed Place of Worship grade II
CONDITION:	Poor
PRIORITY CATEGORY:	B (New entry)
OWNER TYPE:	Religious organisation
LIST ENTRY NUMBER:	1386139

A brick built large urban church by Paley & Austin dated 1877 in Gothic style, with large five bay nave and north south side aisles. Two bay east chancel with Doulton tiling to reredos. Modern 1980s two bay narthex within nave with kitchen to north west corner and storage to south aisle. Three phases of repair work have been completed to repair and re-roof entire church. Heritage Lottery Fund Grant for Places of Worship offered in 2013 to rectify dry rot to floors and repairs external terracotta tracery.

Contact: Charles Smith 0161 242 1436

PRIORITY CATEGORIES

- A** Immediate risk of further rapid deterioration or loss of fabric; no solution agreed.
B Immediate risk of further rapid deterioration or loss of fabric; solution agreed but not yet implemented.
C Slow decay; no solution agreed.

- D** Slow decay; solution agreed but not yet implemented.
E Under repair or in fair to good repair, but no user identified; or under threat of vacancy with no obvious new user (applicable only to buildings capable of beneficial use).

- F** Repair scheme in progress and (where applicable) end use or user identified; functionally redundant buildings with new use agreed but not yet implemented.

NOTE
 Last year's priority category is shown in brackets, otherwise 'New entry' is noted.

ABBREVIATIONS

CA	Conservation Area
LB	Listed Building
LPA	Local Planning Authority
NP	National Park
RPG	Registered Park and Garden
SM	Scheduled Monument
UA	Unitary Authority
WHS	World Heritage Site



© English Heritage

SITE NAME:	Church of St John the Baptist, Algernon Road, Swinton
DESIGNATION:	Listed Place of Worship grade II
CONDITION:	Poor
PRIORITY CATEGORY:	A (A)
OWNER TYPE:	Religious organisation
LIST ENTRY NUMBER:	1162779

Church of 1876 with transeptal vestry and organ chamber and crossing tower in the Gothic Revival style. Poor rainwater goods are creating excessive overflow with water streaming down the exterior walls. There are visible signs of damp and fracturing at the base of several buttresses. The roof is mostly intact, although vegetation is visible in some parts.

Contact: Charles Smith 0161 242 1436



© English Heritage

SITE NAME:	Church of St Peter, Chorley Road, Swinton
DESIGNATION:	Listed Place of Worship grade II*
CONDITION:	Poor
PRIORITY CATEGORY:	B (F)
OWNER TYPE:	Religious organisation
LIST ENTRY NUMBER:	1067510

Landmark 1869 George Street church executed as a single project. Roof is suffering failure of the gutter base, and inefficient water discharge. Ingress of water along both arcades of the north and south aisles. The first of two phases of work to renew half of the roof is being grant aided through the English Heritage and Heritage Lottery Fund Repair Grant for Places of Worship and is due to be on site during August 2013

Contact: Charles Smith 0161 242 1436



© English Heritage

SITE NAME:	Church of St Paul, Walkden, Manchester Road, Swinton
DESIGNATION:	Listed Place of Worship grade II
CONDITION:	Poor
PRIORITY CATEGORY:	A (A)
OWNER TYPE:	Religious organisation
LIST ENTRY NUMBER:	1309389

Church of 1848 with nave, clerestory, aisles and chancel with south west tower, built in the Gothic Revival style. Structural cracking is evident on the north side, with cracking at the base of some buttresses. The ground around the church is saturated, which could contribute to the structural issues and some further investigation is required.

Contact: Charles Smith 0161 242 1436



© English Heritage

SITE NAME:	Church of St Mark, Walkden Road, Swinton
DESIGNATION:	Listed Place of Worship grade I, CA
CONDITION:	Poor
PRIORITY CATEGORY:	A (A)
OWNER TYPE:	Religious organisation
LIST ENTRY NUMBER:	1227895

St Mark's is a grade I listed church built in 1844-6, comprising a nave with clerestory, aisles and west tower, chancel, side chapel, vestry and organ chamber. The high level masonry is showing signs of deterioration, particularly the spire. Structural cracks are visible internally at the rear of the building. Water ingress is evident on the high level windows.

Contact: Charles Smith 0161 242 1436

SITE NAME:	Cathedral	NEW ENTRY?:	No
DESIGNATION:	Conservation Area, 11 LBs, SM	TREND:	Improving significantly
CONDITION:	Very bad	CONTACT:	Alison Partington (LPA) 0161 793 3780
VULNERABILITY:	High		

SITE NAME:	Cliff, Higher Broughton	NEW ENTRY?:	No
DESIGNATION:	Conservation Area, 11 LBs	TREND:	Deteriorating
CONDITION:	Very bad	CONTACT:	Alison Partington (LPA) 0161 793 3780
VULNERABILITY:	High		

PRIORITY CATEGORIES

- A** Immediate risk of further rapid deterioration or loss of fabric; no solution agreed.
B Immediate risk of further rapid deterioration or loss of fabric; solution agreed but not yet implemented.
C Slow decay; no solution agreed.

- D** Slow decay; solution agreed but not yet implemented.
E Under repair or in fair to good repair, but no user identified; or under threat of vacancy with no obvious new user (applicable only to buildings capable of beneficial use).

- F** Repair scheme in progress and (where applicable) end use or user identified; functionally redundant buildings with new use agreed but not yet implemented.

NOTE
Last year's priority category is shown in brackets, otherwise 'New entry' is noted.

ABBREVIATIONS


CA	Conservation Area
LB	Listed Building
LPA	Local Planning Authority
NP	National Park
RPG	Registered Park and Garden
SM	Scheduled Monument
UA	Unitary Authority
WHS	World Heritage Site

SITE NAME:	Crescent		
DESIGNATION:	Conservation Area, 15 LBs	NEW ENTRY?:	No
CONDITION:	Very bad	TREND:	No significant change
VULNERABILITY:	Medium	CONTACT:	Alison Partington (LPA) 0161 793 3780

SITE NAME:	Irlams o' th' Height		
DESIGNATION:	Conservation Area	NEW ENTRY?:	No
CONDITION:	Poor	TREND:	No significant change
VULNERABILITY:	High	CONTACT:	Alison Partington (LPA) 0161 793 3780

SITE NAME:	St Augustine's, Pendlebury		
DESIGNATION:	Conservation Area, 3 LBs	NEW ENTRY?:	No
CONDITION:	Poor	TREND:	Deteriorating
VULNERABILITY:	Medium	CONTACT:	Alison Partington (LPA) 0161 793 3780

STOCKPORT



SITE NAME:	Houldsworth Mill Engine House, Houldsworth Street, Reddish, Stockport
DESIGNATION:	Listed Building grade II*, CA
CONDITION:	Poor
OCCUPANCY:	Vacant/not in use
PRIORITY CATEGORY:	C (C)
OWNER TYPE:	Commercial company
LIST ENTRY NUMBER:	1067171

1860s central engine to rear of massive double cotton mill, which is now converted to offices and housing. No repairs yet agreed for engine house which suffers from water ingress.

Contact: Charles Smith 0161 242 1436



© English Heritage

SITE NAME:	Woodbank Villa and Entrance Portico, Woodbank Memorial Park
DESIGNATION:	Listed Building grade II*
CONDITION:	Very bad
OCCUPANCY:	Part occupied/part in use
PRIORITY CATEGORY:	A (New entry)
OWNER TYPE:	Local authority
LIST ENTRY NUMBER:	1162994

1812-14 Villa in extensive grounds. Designed by Thomas Harrison in a Greek Revival style. The villa and annex are vacant apart from 24 hour security residents. The Portico has a few signs of iron cramp damage, but main problems are associated with the ingress of water, primarily to the central stairwell, but additionally to blocked downpipes and lack of ventilation. Extensive damage to the interior and theft of lead flashings to cornice projection.

Contact: Charles Smith 0161 242 1436



© English Heritage

SITE NAME:	Christ Church, Woodford, Wilmslow Road, Cheadle and Bramhall
DESIGNATION:	Listed Place of Worship grade II
CONDITION:	Poor
PRIORITY CATEGORY:	C (C)
OWNER TYPE:	Religious organisation
LIST ENTRY NUMBER:	1241641

Flemish bond brick church 1841 with beautiful Victorian inspired Jacobean interior with intricate woodcarvings and decoration. Well maintained church, but there are structural distortions in the tower and central truss to the nave.

Contact: Charles Smith 0161 242 1436

PRIORITY CATEGORIES

- A** Immediate risk of further rapid deterioration or loss of fabric; no solution agreed.
- B** Immediate risk of further rapid deterioration or loss of fabric; solution agreed but not yet implemented.
- C** Slow decay; no solution agreed.
- D** Slow decay; solution agreed but not yet implemented.
- E** Under repair or in fair to good repair, but no user identified; or under threat of vacancy with no obvious new user (applicable only to buildings capable of beneficial use).
- F** Repair scheme in progress and (where applicable) end use or user identified; functionally redundant buildings with new use agreed but not yet implemented.

NOTE
Last year's priority category is shown in brackets, otherwise 'New entry' is noted.

ABBREVIATIONS

CA	Conservation Area
LB	Listed Building
LPA	Local Planning Authority
NP	National Park
RPG	Registered Park and Garden
SM	Scheduled Monument
UA	Unitary Authority
WHS	World Heritage Site



© English Heritage

SITE NAME:	Wycliffe Congregational Chapel, Wellington Road North, Heaton Norris
DESIGNATION:	Listed Place of Worship grade II
CONDITION:	Poor
PRIORITY CATEGORY:	F (A)
OWNER TYPE:	Religious organisation
LIST ENTRY NUMBER:	1309408

Medium sized, Gothic style chapel, once surrounded by terraced houses, north of Stockport town centre. Designed by architect Edward Walters, and built in 1849 of small coursed stone with ashlar dressings. The nave and side aisle support balconies are carried on a cast iron frame. The church is in poor condition with water coming in through the roof. Work is needed on the gutters and high level stonework. A first phase to the north roofs has commenced.

Contact: Charles Smith 0161 242 1436



© English Heritage

SITE NAME:	Church of St Mark, Redhouse Lane, Romiley
DESIGNATION:	Listed Place of Worship grade II
CONDITION:	Poor
PRIORITY CATEGORY:	C (C)
OWNER TYPE:	Religious organisation
LIST ENTRY NUMBER:	1117378

Large Gothic Revival inspired stone church with open aspect to all elevations and clearly visible from the main Stockport East Road. High level stonework on the spire is suffering from woody growth; coping stones have been dislodged and the majority of the finials have been lost due to iron cramp damage.

Contact: Charles Smith 0161 242 1436



© English Heritage

SITE NAME:	St Mary's in the Marketplace, Churchgate, Stockport
DESIGNATION:	Listed Place of Worship grade I, CA
CONDITION:	Very bad
PRIORITY CATEGORY:	B (F)
OWNER TYPE:	Religious organisation
LIST ENTRY NUMBER:	1309701

St Mary's is a large parish church in a conservation area. The east end chancel is medieval in origin, with much of the rest rebuilt in the C19 in sandstone in a mostly Gothic style. There have been several phases of repair work, concentrating on the urgent masonry repairs to the roof and chancel arch. The church plays a significant role in the centre of the historic part of the town. Heritage Lottery Fund Grants for Places of Worship scheme has been offered in June 2013 for the urgent work required to the vestry. Further phases of work required to the side aisle pinnacles.

Contact: Charles Smith 0161 242 1436



© English Heritage

SITE NAME:	Church of St Paul, Heaton Moor Road, Stockport
DESIGNATION:	Listed Place of Worship grade II, CA
CONDITION:	Poor
PRIORITY CATEGORY:	B (New entry)
OWNER TYPE:	Religious organisation
LIST ENTRY NUMBER:	1067209

Church of 1876-77 by Bird & Whittenbury; east end extended by Oakley in 1896, and tower built in 1900. Hammer-dressed buff coloured sandstone with ashlar dressings and a slate roof. Extensive stonework instability to tower top and balustrade caused by corroded and expanding ferrous fixing. Grant assistance offered in March 2013 with work due to commence in summer 2014.

Contact: Charles Smith 0161 242 1436



© English Heritage

SITE NAME:	Parish Church of St Peter, St Peters Square, Stockport
DESIGNATION:	Listed Place of Worship grade II, CA
CONDITION:	Poor
PRIORITY CATEGORY:	C (C)
OWNER TYPE:	Religious organisation
LIST ENTRY NUMBER:	1067159

The church is suffering due to problems at high level. The bell tower is in need of repair and louvre windows are blocked up. There is some cracking of the stonework at eaves level and at ground floor level, and weathering of keystones. There is vegetation growth at high level. The roof appears sound from the exterior but there are problems inside with water ingress.

Contact: Charles Smith 0161 242 1436

PRIORITY CATEGORIES

- A** Immediate risk of further rapid deterioration or loss of fabric; no solution agreed.
- B** Immediate risk of further rapid deterioration or loss of fabric; solution agreed but not yet implemented.
- C** Slow decay; no solution agreed.
- D** Slow decay; solution agreed but not yet implemented.
- E** Under repair or in fair to good repair, but no user identified; or under threat of vacancy with no obvious new user (applicable only to buildings capable of beneficial use).
- F** Repair scheme in progress and (where applicable) end use or user identified; functionally redundant buildings with new use agreed but not yet implemented.

NOTE
Last year's priority category is shown in brackets, otherwise 'New entry' is noted.

ABBREVIATIONS

- CA** Conservation Area
- LB** Listed Building
- LPA** Local Planning Authority
- NP** National Park
- RPG** Registered Park and Garden
- SM** Scheduled Monument
- UA** Unitary Authority
- WHS** World Heritage Site



© English Heritage

SITE NAME:	Parish Church of St Thomas, St Thomas's Place, Stockport
DESIGNATION:	Listed Place of Worship grade I, CA
CONDITION:	Poor
PRIORITY CATEGORY:	C (C)
OWNER TYPE:	Religious organisation
LIST ENTRY NUMBER:	1067160

Significant Commissioners' Church of the 1820s. Church has been the victim of extensive heritage crime. Vegetation growth and pigeon infestation at eaves level, and falling masonry indicate problems with high level stonework. Inside, damp patches indicate water ingress. Repair has been carried out on the roof in 1998 and the tower early in 2000s. The upper level windows are currently replaced with corrugated plastic, not in keeping with such an important church.

Contact: Charles Smith 0161 242 1436



© English Heritage

SITE NAME:	St Joseph's Church, Tatton Street, Stockport
DESIGNATION:	Listed Place of Worship grade II, CA
CONDITION:	Poor
PRIORITY CATEGORY:	C (C)
OWNER TYPE:	Religious organisation
LIST ENTRY NUMBER:	1067167

Church of 1861-2 by Matthew Ellison Hadfield of Sheffield; built of hammer-dressed Yorkshire grit stone, Hollington stone dressings and slate roofs. Particularly of concern is evidence of damp and water ingress at high level, and missing hood moulding to high level stonework.

Contact: Charles Smith 0161 242 1436

SITE NAME:	Oldknow's limekilns, Strines Road, Stockport	
DESIGNATION:	Scheduled Monument, part in CA	LIST ENTRY NUMBER: 1001955
CONDITION:	Generally satisfactory but with significant localised problems	TREND: Declining
PRINCIPAL VULNERABILITY:	Deterioration - in need of management	NEW ENTRY?: Yes
OWNER TYPE:	Local authority	CONTACT: Charles Smith 0161 242 1436

SITE NAME:	Hillgate, Stockport Town Centre	
DESIGNATION:	Conservation Area, 6 LBs	NEW ENTRY?: No
CONDITION:	Very bad	TREND: No significant change
VULNERABILITY:	Low	CONTACT: Fiona Albarracin (LPA) 0161 474 4561

TAMESIDE



© English Heritage

SITE NAME:	Hugh Mason House (Former Municipal Baths), Henry Square, Ashton under Lyne
DESIGNATION:	Listed Building grade II*, CA
CONDITION:	Poor
OCCUPANCY:	Vacant/not in use
PRIORITY CATEGORY:	E (E)
OWNER TYPE:	Commercial company
LIST ENTRY NUMBER:	1067992

Municipal swimming baths built 1870-1, by Paul and Robinson. Derelict, but purchased by a developer for commercial use. Temporary works undertaken by Local Planning Authority in 1990s and in 2003 by owner. Further discussions on potential for re-use as part of wider regeneration have taken place. Enveloping works have been completed to weatherproof the building.

Contact: Charles Smith 0161 242 1436



SITE NAME:	Hyde Hall, Town Lane, Denton
DESIGNATION:	Listed Building grade II*
CONDITION:	Very bad
OCCUPANCY:	Vacant/not in use
PRIORITY CATEGORY:	A (A)
OWNER TYPE:	Private
LIST ENTRY NUMBER:	1318129

Late C16 farmhouse with later additions and part of good farm group (outbuildings are grade II listed). The roof covering is failing with water ingress now threatening the interior. Discussions regarding urgent works to the Hall and outbuildings are taking place with Tameside Council but no long-term solution has yet been identified. The building is in urgent need of a temporary cover scaffold to protect it from the elements and to facilitate a proper assessment of the structure's condition.

Contact: Charles Smith 0161 242 1436

PRIORITY CATEGORIES

- A** Immediate risk of further rapid deterioration or loss of fabric; no solution agreed.
- B** Immediate risk of further rapid deterioration or loss of fabric; solution agreed but not yet implemented.
- C** Slow decay; no solution agreed.
- D** Slow decay; solution agreed but not yet implemented.
- E** Under repair or in fair to good repair, but no user identified; or under threat of vacancy with no obvious new user (applicable only to buildings capable of beneficial use).
- F** Repair scheme in progress and (where applicable) end use or user identified; functionally redundant buildings with new use agreed but not yet implemented.

NOTE
Last year's priority category is shown in brackets, otherwise 'New entry' is noted.

ABBREVIATIONS

- CA** Conservation Area
- LB** Listed Building
- LPA** Local Planning Authority
- NP** National Park
- RPG** Registered Park and Garden
- SM** Scheduled Monument
- UA** Unitary Authority
- WHS** World Heritage Site



© English Heritage

SITE NAME:	Old Hall Chapel, Old Hall Street, Dukinfield
DESIGNATION:	Listed Building grade II*
CONDITION:	Very bad
OCCUPANCY:	Vacant/not in use
PRIORITY CATEGORY:	B (B)
OWNER TYPE:	Commercial company
LIST ENTRY NUMBER:	1356422

Former chapel. Once the domestic chapel of Dukinfield Hall and later a transept of the Congregational Chapel (neither of which is extant). Applications for consolidation and presentation of the chapel as a managed ruin approved by the Local Authority but progress with the scheme stalled due to economic conditions. A friends' organisation has been set up working with Heritage Trust for the North West and ownership transfer being processed. The recent recording exercise (2013) has been funded by English Heritage to prepare for both a secular grant from EH and a Heritage Lottery Fund bid.

Contact: Charles Smith 0161 242 1436



© Tameside Metropolitan Borough Council

SITE NAME:	Apethorn Farmhouse, Apethorn Lane, Hyde
DESIGNATION:	Listed Building grade II*
CONDITION:	Poor
OCCUPANCY:	Vacant/not in use
PRIORITY CATEGORY:	D (D)
OWNER TYPE:	Private
LIST ENTRY NUMBER:	1068079

C15 cruck-framed farmhouse and shippon. Planning and listed building consents granted for residential conversion, but difficulties relating to ownership have not been resolved and the scheme has not been implemented.

Contact: Charles Smith 0161 242 1436



© English Heritage

SITE NAME:	Church of St Michael and All Angels, Stamford Street, Ashton-under-Lyne
DESIGNATION:	Listed Place of Worship grade I, CA
CONDITION:	Very bad
PRIORITY CATEGORY:	B (B)
OWNER TYPE:	Religious organisation
LIST ENTRY NUMBER:	1162800

C19 Gothic rebuilding of church includes substantial C15 elements. Work funded by a Repair Grant for Places of Worship is due to commence in September 2013 to stabilise the crocketed pinnacles of the tower and the pierced balustrade which are suffering movement and fracturing caused by widespread use of ferrous cramps and dowels. The work is envisaged to be complete by Easter 2014.

Contact: Charles Smith 0161 242 1436



© English Heritage

SITE NAME:	Church of St Mary, Haughton Green Road, Denton
DESIGNATION:	Listed Place of Worship grade II
CONDITION:	Poor
PRIORITY CATEGORY:	C (C)
OWNER TYPE:	Religious organisation
LIST ENTRY NUMBER:	1067968

1874-6 church by JM and H Taylor. Timber-framed with a brick tower and slate roof. Guttering and downpipes need some maintenance, and although there are no visible slipped slates, the roofs have some vegetation growing on them. Church has been the subject of heritage crime.

Contact: Charles Smith 0161 242 1436

SITE NAME:	Ashton Town Centre, Ashton-under-Lyne	
DESIGNATION:	Conservation Area, 17 LBs	NEW ENTRY?: No
CONDITION:	Very bad	TREND: No significant change
VULNERABILITY:	High	CONTACT: Catherine Jones (LPA) 0161 342 3118

SITE NAME:	Stalybridge Town Centre	
DESIGNATION:	Conservation Area, 13 LBs	NEW ENTRY?: No
CONDITION:	Very bad	TREND: Deteriorating
VULNERABILITY:	Medium	CONTACT: Catherine Jones (LPA) 0161 342 3118

PRIORITY CATEGORIES

- A** Immediate risk of further rapid deterioration or loss of fabric; no solution agreed.
- B** Immediate risk of further rapid deterioration or loss of fabric; solution agreed but not yet implemented.
- C** Slow decay; no solution agreed.
- D** Slow decay; solution agreed but not yet implemented.
- E** Under repair or in fair to good repair, but no user identified; or under threat of vacancy with no obvious new user (applicable only to buildings capable of beneficial use).
- F** Repair scheme in progress and (where applicable) end use or user identified; functionally redundant buildings with new use agreed but not yet implemented.

NOTE
Last year's priority category is shown in brackets, otherwise 'New entry' is noted.

ABBREVIATIONS

- CA Conservation Area
- LB Listed Building
- LPA Local Planning Authority
- NP National Park
- RPG Registered Park and Garden
- SM Scheduled Monument
- UA Unitary Authority
- WHS World Heritage Site

TRAFFORD

SITE NAME:	Barton-upon-Irwell		
DESIGNATION:	Conservation Area	NEW ENTRY?:	No
CONDITION:	Very bad	TREND:	Deteriorating significantly
VULNERABILITY:	High	CONTACT:	Elisabeth Read (LPA) 0161 912 3149

SITE NAME:	Empress, Old Trafford		
DESIGNATION:	Conservation Area	NEW ENTRY?:	No
CONDITION:	Very bad	TREND:	Deteriorating
VULNERABILITY:	High	CONTACT:	Elisabeth Read (LPA) 0161 912 3149

SITE NAME:	George Street, Altrincham		
DESIGNATION:	Conservation Area, 35 LBs	NEW ENTRY?:	No
CONDITION:	Poor	TREND:	Deteriorating
VULNERABILITY:	Medium	CONTACT:	Elisabeth Read (LPA) 0161 912 3149

SITE NAME:	Old Market Place		
DESIGNATION:	Conservation Area	NEW ENTRY?:	No
CONDITION:	Poor	TREND:	Deteriorating
VULNERABILITY:	Medium	CONTACT:	Elisabeth Read (LPA) 0161 912 3149

SITE NAME:	Stamford New Road, Altrincham		
DESIGNATION:	Conservation Area	NEW ENTRY?:	No
CONDITION:	Poor	TREND:	Deteriorating
VULNERABILITY:	Medium	CONTACT:	Elisabeth Read (LPA) 0161 912 3149

WIGAN



© English Heritage

SITE NAME:	Headgear at Astley Green Colliery, Higher Green Lane, Astley Green, Tyldesley
DESIGNATION:	Scheduled Monument and Listed Building grade II
CONDITION:	Poor
OCCUPANCY:	Occupied/in use
PRIORITY CATEGORY:	C (C)
OWNER TYPE:	Charity (heritage)
LIST ENTRY NUMBER:	1017061 and 1068445

Pit head gear dating from 1912. The site is operated as a museum, but repairing and maintaining the gear requires significant investment. English Heritage has grant-aided a condition survey of the headgear, which will be used as the basis for specifying repairs.

Contact: Charles Smith 0161 242 1436



© Wigan Metropolitan Borough Council

SITE NAME:	Leigh Spinners Mill, Park Lane, Leigh
DESIGNATION:	Listed Building grade II*, CA
CONDITION:	Poor
OCCUPANCY:	Part occupied/part in use
PRIORITY CATEGORY:	D (C)
OWNER TYPE:	Commercial company
LIST ENTRY NUMBER:	1253119

Double cotton mill, 1913 with a 1923 extension, in partial use. Large steam engine in situ. Sections of the roof are in urgent need of repair. English Heritage has undertaken a re-assessment of the building's significance and has commissioned a condition report with the owner to assess repair options and costs. The Greater Manchester Building Preservation Trust have agreed to take on and restore the steam engine and engine house. Grant applications have been submitted to a number of sources.

Contact: Charles Smith 0161 242 1436


PRIORITY CATEGORIES

- A** Immediate risk of further rapid deterioration or loss of fabric; no solution agreed.
- B** Immediate risk of further rapid deterioration or loss of fabric; solution agreed but not yet implemented.
- C** Slow decay; no solution agreed.
- D** Slow decay; solution agreed but not yet implemented.
- E** Under repair or in fair to good repair, but no user identified; or under threat of vacancy with no obvious new user (applicable only to buildings capable of beneficial use).
- F** Repair scheme in progress and (where applicable) end use or user identified; functionally redundant buildings with new use agreed but not yet implemented.


NOTE
Last year's priority category is shown in brackets, otherwise 'New entry' is noted.


ABBREVIATIONS

CA	Conservation Area
LB	Listed Building
LPA	Local Planning Authority
NP	National Park
RPG	Registered Park and Garden
SM	Scheduled Monument
UA	Unitary Authority
WHS	World Heritage Site


	SITE NAME:	Haigh Hall, School Lane, Wigan	House, 1827-40, set within the remains of early C19 gardens and pleasure grounds, now overlaid with late C20 visitor facilities and playgrounds. Ground and first floor used for commercial offices and functions. Top floor is vacant. An options appraisal for the wider estate has been completed but no long term solution has been agreed.
	DESIGNATION:	Listed Building grade II*, CA	
	CONDITION:	Poor	
	OCCUPANCY:	Part occupied/part in use	
	PRIORITY CATEGORY:	C (C)	
	OWNER TYPE:	Local authority	
	LIST ENTRY NUMBER:	1228292	

© Wigan Metropolitan Borough Council

	SITE NAME:	Haigh Hall Park Gateway and Lodges, Wigan Lane, Wigan	Neo-classical gateway with attached lodges of 1840 forming the approach to Haigh Hall from the south west. Slates and lead hips are missing, temporary roof covering provided. Lack of permanent repair and an end use continues to threaten buildings. An options appraisal for the wider estate has been completed but there is currently no agreed solution.
	DESIGNATION:	Listed Building grade II*, CA	
	CONDITION:	Very bad	
	OCCUPANCY:	Vacant/not in use	
	PRIORITY CATEGORY:	C (C)	
	OWNER TYPE:	Local authority	
	LIST ENTRY NUMBER:	1384570	

	SITE NAME:	Barn and stable to east of Winstanley Hall and two attached gateways, Pemberton Road, Winstanley	C17 barn with stable of 1830s and gates of 1859. Options for reuse are being developed by Save Britain's Heritage with the current owner. English Heritage have offered grant aid towards emergency repairs.
	DESIGNATION:	Listed Building grade II*	
	CONDITION:	Very bad	
	OCCUPANCY:	Vacant/not in use	
	PRIORITY CATEGORY:	A (A)	
	OWNER TYPE:	Commercial company	
	LIST ENTRY NUMBER:	1228164	

© English Heritage Archive

	SITE NAME:	Winstanley Hall, Pemberton Road, Winstanley	House circa 1573 with extensions and alterations of 1818-19 by Lewis Wyatt. Later extension of 1840s. Extensive dry rot and roof leaks. Some stacks and internal floors have collapsed. Options for reuse are being developed by Save Britain's Heritage with the current owner. Priority is being given to urgent repairs in relation to the adjacent stable complex.
	DESIGNATION:	Listed Building grade II*	
	CONDITION:	Very bad	
	OCCUPANCY:	Vacant/not in use	
	PRIORITY CATEGORY:	A (A)	
	OWNER TYPE:	Commercial company	
	LIST ENTRY NUMBER:	1287365	

© Wigan Metropolitan Borough Council

SITE NAME:	Leigh, Leigh Bridge		
DESIGNATION:	Conservation Area, 3 LBs	NEW ENTRY?:	No
CONDITION:	Poor	TREND:	No significant change
VULNERABILITY:	High	CONTACT:	Ian Rowan (LPA) 01942 489251

SITE NAME:	Tyldesley Town Centre		
DESIGNATION:	Conservation Area, 7 LBs	NEW ENTRY?:	No
CONDITION:	Poor	TREND:	Deteriorating
VULNERABILITY:	Medium	CONTACT:	Ian Rowan (LPA) 01942 489251

PRIORITY CATEGORIES

- A** Immediate risk of further rapid deterioration or loss of fabric; no solution agreed.
- B** Immediate risk of further rapid deterioration or loss of fabric; solution agreed but not yet implemented.
- C** Slow decay; no solution agreed.
- D** Slow decay; solution agreed but not yet implemented.
- E** Under repair or in fair to good repair, but no user identified; or under threat of vacancy with no obvious new user (applicable only to buildings capable of beneficial use).
- F** Repair scheme in progress and (where applicable) end use or user identified; functionally redundant buildings with new use agreed but not yet implemented.

NOTE
Last year's priority category is shown in brackets, otherwise 'New entry' is noted.

ABBREVIATIONS

- CA Conservation Area
- LB Listed Building
- LPA Local Planning Authority
- NP National Park
- RPG Registered Park and Garden
- SM Scheduled Monument
- UA Unitary Authority
- WHS World Heritage Site

HALTON (UA)



© English Heritage Archive

SITE NAME:	Daresbury Hall, Daresbury Lane, Daresbury
DESIGNATION:	Listed Building grade II*
CONDITION:	Very bad
OCCUPANCY:	Part occupied/part in use
PRIORITY CATEGORY:	B (A)
OWNER TYPE:	Private
LIST ENTRY NUMBER:	1330337

Mansion of 1759. Leaking roofs have led to widespread dry rot exacerbated by lead theft. A renewed application for an enabling development scheme for conversion to apartments with housing development within the grounds has recently been approved and is subject to a section 106 agreement.

Contact: Charles Smith 0161 242 1436



© English Heritage

SITE NAME:	Church of St Luke, Pit Lane, Farnworth, Widnes
DESIGNATION:	Listed Place of Worship grade II*
CONDITION:	Very bad
PRIORITY CATEGORY:	B (C)
OWNER TYPE:	Religious organisation
LIST ENTRY NUMBER:	1130417

The late C15 transept and side chapel timberwork is under considerable and extensive deathwatch beetle attack. Due to extensive failure of the roof and instability of the parapets this church will require several phases of repair. Work in summer 2012, funded by a Repair Grant for Places of Worship, has addressed the problems of the chancel and its now suspended ceiling hangs below a steel roof frame and re-slatted roof. A second phase is expected on site in 2014 to correct identical problems with the transept and side chapel roofs.

Contact: Charles Smith 0161 242 1436



© English Heritage

SITE NAME:	Church of the Holy Trinity, Trinity Street, Higher Runcorn
DESIGNATION:	Listed Place of Worship grade II
CONDITION:	Poor
PRIORITY CATEGORY:	C (C)
OWNER TYPE:	Religious organisation
LIST ENTRY NUMBER:	1130441

Large, Gothic Revival style Commissioners' Church dating from 1838 with a chancel dating from 1867, by local architect J Hartley. The parapet conceals a moderately pitched roof and there are some minor flower carvings as exterior decoration. The tower has pyramid pinnacles and a crenellated parapet. Inside there is a balcony on cast iron columns. Repairs are needed to the roof and to investigate cracking in the north east corner.

Contact: Charles Smith 0161 242 1436



© English Heritage

SITE NAME:	Church of St Mary, Victoria Promenade, West Bank
DESIGNATION:	Listed Place of Worship grade II*, CA
CONDITION:	Very bad
PRIORITY CATEGORY:	F (B)
OWNER TYPE:	Religious organisation
LIST ENTRY NUMBER:	1130420

This single phase church built in 1908 by Austin and Paley is a landmark of the lower Mersey. Two phases of roof tile and gutter repair will be needed to secure this church. At present the failed parapet gutters have resulted in widespread wet rot to the associated timbers, including the lower rafters and the wall plates. The internal ceilings have collapsed in places as a consequence of water ingress. A Repair Grant for Places of Worship assisted project is on site during the summer of 2013 to rectify half of the roof and a subsequent second phase will be needed.

Contact: Charles Smith 0161 242 1436

SITE NAME:	Augustinian Abbey known as Norton Priory	
DESIGNATION:	Scheduled Monument, 2 LBs	LIST ENTRY NUMBER: 1015603
CONDITION:	Generally unsatisfactory with major localised problems	TREND: Declining
PRINCIPAL VULNERABILITY:	Scrub/tree growth	NEW ENTRY?: No
OWNER TYPE:	Local authority	CONTACT: Charles Smith 0161 242 1436

PRIORITY CATEGORIES

- A** Immediate risk of further rapid deterioration or loss of fabric; no solution agreed.
- B** Immediate risk of further rapid deterioration or loss of fabric; solution agreed but not yet implemented.
- C** Slow decay; no solution agreed.
- D** Slow decay; solution agreed but not yet implemented.
- E** Under repair or in fair to good repair, but no user identified; or under threat of vacancy with no obvious new user (applicable only to buildings capable of beneficial use).
- F** Repair scheme in progress and (where applicable) end use or user identified; functionally redundant buildings with new use agreed but not yet implemented.

NOTE
Last year's priority category is shown in brackets, otherwise 'New entry' is noted.

ABBREVIATIONS

CA	Conservation Area
LB	Listed Building
LPA	Local Planning Authority
NP	National Park
RPG	Registered Park and Garden
SM	Scheduled Monument
UA	Unitary Authority
WHS	World Heritage Site

LANCASHIRE

BURNLEY



© English Heritage Archive

SITE NAME: **Extwistle Hall and attached garden wall, Briercliffe**

DESIGNATION: **Listed Building grade II***

CONDITION: **Very bad**

OCCUPANCY: **Vacant/not in use**

PRIORITY CATEGORY: **A (A)**

OWNER TYPE: **Commercial company**

LIST ENTRY NUMBER: **1072655**

C16 and C17 gentry hall house. Altered and remodelled in later C19. No progress has been made on repairs or refurbishment and the building continues to deteriorate. Following a change in ownership in January 2012 no solution has been agreed.

Contact: Charles Smith 0161 242 1436



© Richard E Cruise

SITE NAME: **The Holme, Burnley Road, Cliviger**

DESIGNATION: **Listed Building grade II***

CONDITION: **Very bad**

OCCUPANCY: **Vacant/not in use**

PRIORITY CATEGORY: **A (A)**

OWNER TYPE: **Private**

LIST ENTRY NUMBER: **1362053**

House dates from C17, with C18 and C19 alterations. Use as a nursing home ceased in 2001/02 and a serious fire in 2003 destroyed the internal structure and roof of the C17 hall range. The building, which has deteriorated further, was acquired at auction by a new owner in June 2013. English Heritage are now working closely with the Local Authority to ensure that works are carried out urgently to stabilise the vulnerable structure.

Contact: Charles Smith 0161 242 1436



© English Heritage Archive

SITE NAME: **Arched gateway and garden wall attached to south front of Shuttleworth Hall, Hapton**

DESIGNATION: **Listed Building grade II***

CONDITION: **Poor**

OCCUPANCY: **N/A**

PRIORITY CATEGORY: **C (C)**

OWNER TYPE: **Private**

LIST ENTRY NUMBER: **1222599**

C17 gate and garden wall. Survey carried out in August 1991 but has continued to deteriorate since then.

Contact: Charles Smith 0161 242 1436



© English Heritage Archive

SITE NAME: **Shuttleworth Hall, Hapton**

DESIGNATION: **Listed Building grade I**

CONDITION: **Fair**

OCCUPANCY: **Part occupied/part in use**

PRIORITY CATEGORY: **C (C)**

OWNER TYPE: **Private**

LIST ENTRY NUMBER: **1274420**

Early to mid C17 manor house. Now two dwellings. Requires a full condition survey and schedule of works which English Heritage will endeavour to negotiate.

Contact: Charles Smith 0161 242 1436



© English Heritage Archive

SITE NAME: **Barn on north east side of road opposite Hurstwood Hall, Worsthorne-with-Hurstwood**

DESIGNATION: **Listed Building grade II***

CONDITION: **Poor**

OCCUPANCY: **Vacant/not in use**

PRIORITY CATEGORY: **F (F)**

OWNER TYPE: **Private**

LIST ENTRY NUMBER: **1072638**

Late C16 aisled timber-framed barn. Permissions have been secured for conversion to residential use and the repair works have commenced.

Contact: Charles Smith 0161 242 1436

PRIORITY CATEGORIES

- A** Immediate risk of further rapid deterioration or loss of fabric; no solution agreed.
B Immediate risk of further rapid deterioration or loss of fabric; solution agreed but not yet implemented.
C Slow decay; no solution agreed.

- D** Slow decay; solution agreed but not yet implemented.
E Under repair or in fair to good repair, but no user identified; or under threat of vacancy with no obvious new user (applicable only to buildings capable of beneficial use).

- F** Repair scheme in progress and (where applicable) end use or user identified; functionally redundant buildings with new use agreed but not yet implemented.

NOTE
 Last year's priority category is shown in brackets, otherwise 'New entry' is noted.

ABBREVIATIONS

CA	Conservation Area
LB	Listed Building
LPA	Local Planning Authority
NP	National Park
RPG	Registered Park and Garden
SM	Scheduled Monument
UA	Unitary Authority
WHS	World Heritage Site

SITE NAME:	Burnley Town Centre		
DESIGNATION:	Conservation Area	NEW ENTRY?:	No
CONDITION:	Very bad	TREND:	Deteriorating
VULNERABILITY:	Medium	CONTACT:	Gareth Fort (LPA) 01282 425011

SITE NAME:	Burnley Wood, Burnley		
DESIGNATION:	Conservation Area	NEW ENTRY?:	No
CONDITION:	Very bad	TREND:	Improving
VULNERABILITY:	Medium	CONTACT:	Gareth Fort (LPA) 01282 425011

SITE NAME:	Canalside, Burnley		
DESIGNATION:	Conservation Area	NEW ENTRY?:	No
CONDITION:	Very bad	TREND:	Improving significantly
VULNERABILITY:	Low	CONTACT:	Gareth Fort (LPA) 01282 425011

SITE NAME:	Padiham, Burnley		
DESIGNATION:	Conservation Area	NEW ENTRY?:	Yes
CONDITION:	Very bad	TREND:	No significant change
VULNERABILITY:	Medium	CONTACT:	Gareth Fort (LPA) 01282 425011

SITE NAME:	Palatine, Burnley		
DESIGNATION:	Conservation Area	NEW ENTRY?:	No
CONDITION:	Poor	TREND:	Deteriorating significantly
VULNERABILITY:	Medium	CONTACT:	Gareth Fort (LPA) 01282 425011

CHORLEY



© English Heritage Archive

SITE NAME:	Bank Hall, Liverpool Road, Bretherton
DESIGNATION:	Listed Building grade II*
CONDITION:	Very bad
OCCUPANCY:	Vacant/not in use
PRIORITY CATEGORY:	D (D)
OWNER TYPE:	Private
LIST ENTRY NUMBER:	1362113

Country house first built in 1608, and extensively added to between 1832-3. Derelict since 1985. English Heritage funded emergency repairs to stabilise the stair tower in 2002. Permission has been granted for a scheme by the Heritage Trust for the North West with Urban Splash for the renovation of the hall for residential use with enabling development for further residential units. Economic conditions have resulted in a funding gap for the scheme which has not yet been started. The condition of the hall remains critical.

Contact: Charles Smith 0161 242 1436



SITE NAME:	Lower Burgh Hall, Coppull New Road, Chorley
DESIGNATION:	Listed Building grade II*
CONDITION:	Good
OCCUPANCY:	Part occupied/part in use
PRIORITY CATEGORY:	E (F)
OWNER TYPE:	Private
LIST ENTRY NUMBER:	1072644

Early C17 timber-framed farmhouse, with C19 additions. English Heritage funded a condition survey and structural repairs were completed in 2009. Restoration works to the exterior are complete and works to the interior are continuing.

Contact: Charles Smith 0161 242 1436

PRIORITY CATEGORIES

- A** Immediate risk of further rapid deterioration or loss of fabric; no solution agreed.
- B** Immediate risk of further rapid deterioration or loss of fabric; solution agreed but not yet implemented.
- C** Slow decay; no solution agreed.
- D** Slow decay; solution agreed but not yet implemented.
- E** Under repair or in fair to good repair, but no user identified; or under threat of vacancy with no obvious new user (applicable only to buildings capable of beneficial use).
- F** Repair scheme in progress and (where applicable) end use or user identified; functionally redundant buildings with new use agreed but not yet implemented.

NOTE
Last year's priority category is shown in brackets, otherwise 'New entry' is noted.

ABBREVIATIONS

CA	Conservation Area
LB	Listed Building
LPA	Local Planning Authority
NP	National Park
RPG	Registered Park and Garden
SM	Scheduled Monument
UA	Unitary Authority
WHS	World Heritage Site



© Donald Insall Associates

SITE NAME:	Bucks Shaw Hall, Euxton Lane (off), Euxton
DESIGNATION:	Listed Building grade II*
CONDITION:	Good
OCCUPANCY:	Vacant/not in use
PRIORITY CATEGORY:	E (E)
OWNER TYPE:	Private
LIST ENTRY NUMBER:	1362139

Timber-framed former manor house dating from early C17 and restored in 1885. Unoccupied since World War II. Building forms part of the former Royal Ordnance site, now being developed for housing. Sold in 2009 to a private individual. Structural repairs are completed and internal works are ongoing.

Contact: Charles Smith 0161 242 1436

SITE NAME:	Ingrave Farm moated site, moated site 100m west of Ingrave Farm and connecting channel, Eccleston		
DESIGNATION:	Scheduled Monument	LIST ENTRY NUMBER:	1012502
CONDITION:	Generally unsatisfactory with major localised problems	TREND:	Improving
PRINCIPAL VULNERABILITY:	Scrub/tree growth	NEW ENTRY?:	No
OWNER TYPE:	Private	CONTACT:	Charles Smith 0161 242 1436

SITE NAME:	Bretters Farm moated site and two fishponds, Heath Charnock		
DESIGNATION:	Scheduled Monument	LIST ENTRY NUMBER:	1009350
CONDITION:	Generally satisfactory but with significant localised problems	TREND:	Declining
PRINCIPAL VULNERABILITY:	Deterioration - in need of management	NEW ENTRY?:	No
OWNER TYPE:	Private	CONTACT:	Charles Smith 0161 242 1436

FYLDE



© English Heritage

SITE NAME:	Lytham Hall, Ballam Road, Lytham St Annes
DESIGNATION:	Listed Building grade I, RPG grade II
CONDITION:	Fair
OCCUPANCY:	Occupied/in use
PRIORITY CATEGORY:	D (D)
OWNER TYPE:	Charity (heritage)
LIST ENTRY NUMBER:	1219078

Built in 1756 on the site of an earlier C17 manor house and monastic settlement. Acquired by a Trust in 1997 who have undertaken a condition report which highlights the required urgent repair works. Some repairs have been carried out and plans have been drawn up for a multi-use scheme for the hall; these are awaiting implementation.

Contact: Charles Smith 0161 242 1436

HYNDBURN



© English Heritage Archive

SITE NAME:	Parkers Farmhouse, Cow Hill Lane, Rishton
DESIGNATION:	Listed Building grade II*
CONDITION:	Poor
OCCUPANCY:	Vacant/not in use
PRIORITY CATEGORY:	C (C)
OWNER TYPE:	Private
LIST ENTRY NUMBER:	1206115

Farmhouse circa 1600. End bay used for farm storage, but remainder disused. In need of masonry repairs, roof and rainwater disposal maintenance. Despite discussions with the Local Planning Authority there is no progress on temporary or full refurbishment, or on an appropriate use.

Contact: Charles Smith 0161 242 1436

PRIORITY CATEGORIES

- A** Immediate risk of further rapid deterioration or loss of fabric; no solution agreed.
- B** Immediate risk of further rapid deterioration or loss of fabric; solution agreed but not yet implemented.
- C** Slow decay; no solution agreed.
- D** Slow decay; solution agreed but not yet implemented.
- E** Under repair or in fair to good repair, but no user identified; or under threat of vacancy with no obvious new user (applicable only to buildings capable of beneficial use).
- F** Repair scheme in progress and (where applicable) end use or user identified; functionally redundant buildings with new use agreed but not yet implemented.

NOTE
Last year's priority category is shown in brackets, otherwise 'New entry' is noted.

ABBREVIATIONS

CA	Conservation Area
LB	Listed Building
LPA	Local Planning Authority
NP	National Park
RPG	Registered Park and Garden
SM	Scheduled Monument
UA	Unitary Authority
WHS	World Heritage Site



© English Heritage

SITE NAME:	Church of St Augustine of Hippo, Bolton Avenue, Accrington
DESIGNATION:	Listed Place of Worship grade II
CONDITION:	Poor
PRIORITY CATEGORY:	C (C)
OWNER TYPE:	Religious organisation
LIST ENTRY NUMBER:	1072745

Arts and Crafts Perpendicular style church built 1908-9. Some stonework and mortar is badly weathered due to hillside position. Internally the church has damp patches caused by leaking concealed gutter. There is also water ingress to the tower following repairs to the weather vane.

Contact: Charles Smith 0161 242 1436



© English Heritage

SITE NAME:	Church of St James, St James Street, Accrington
DESIGNATION:	Listed Place of Worship grade II
CONDITION:	Poor
PRIORITY CATEGORY:	C (C)
OWNER TYPE:	Religious organisation
LIST ENTRY NUMBER:	1072746

Church of 1763 enlarged in C19 and altered in the early C20. West tower of 1804, with large two storey nave and chancel extended in 1820s with the vestry in the north east corner. North east corner of the chancel has serious problems with water ingress and the building must be regarded as at high risk until this is resolved.

Contact: Charles Smith 0161 242 1436

SITE NAME:	Remains of Aspen Colliery, associated beehive coking ovens and canal basin		
DESIGNATION:	Scheduled Monument	LIST ENTRY NUMBER:	1016943
CONDITION:	Generally unsatisfactory with major localised problems	TREND:	Declining
PRINCIPAL VULNERABILITY:	Scrub/tree growth	NEW ENTRY?:	No
OWNER TYPE:	Local authority	CONTACT:	Charles Smith 0161 242 1436

SITE NAME:	Accrington Town Centre		
DESIGNATION:	Conservation Area	NEW ENTRY?:	Yes
CONDITION:	Very bad	TREND:	No significant change
VULNERABILITY:	Low	CONTACT:	Rosemary Lyons (LPA) 01254 380678

SITE NAME:	Church Canalside		
DESIGNATION:	Conservation Area	NEW ENTRY?:	Yes
CONDITION:	Very bad	TREND:	No significant change
VULNERABILITY:	Medium	CONTACT:	Rosemary Lyons (LPA) 01254 380678

LANCASTER



© English Heritage

SITE NAME:	Former Chapel of St Mary in the grounds of Ellel Grange, Ellel
DESIGNATION:	Listed Building grade II*
CONDITION:	Poor
OCCUPANCY:	Vacant/not in use
PRIORITY CATEGORY:	A (A)
OWNER TYPE:	Charity (non-heritage)
LIST ENTRY NUMBER:	1317926

Former chapel built on the Ellel Grange estate in 1873 and designed by W and G Audsley. A striking building in the high Victorian style with ceiling paintings and high quality internal fittings, some stolen. Building has been vacant for at least 17 years. In 2006-7, Planning Permission and Listed Building Consent were granted for repair and extension. Work has not commenced and permissions have now expired.

Contact: Charles Smith 0161 242 1436

PRIORITY CATEGORIES

- A** Immediate risk of further rapid deterioration or loss of fabric; no solution agreed.
- B** Immediate risk of further rapid deterioration or loss of fabric; solution agreed but not yet implemented.
- C** Slow decay; no solution agreed.
- D** Slow decay; solution agreed but not yet implemented.
- E** Under repair or in fair to good repair, but no user identified; or under threat of vacancy with no obvious new user (applicable only to buildings capable of beneficial use).
- F** Repair scheme in progress and (where applicable) end use or user identified; functionally redundant buildings with new use agreed but not yet implemented.

NOTE
Last year's priority category is shown in brackets, otherwise 'New entry' is noted.

ABBREVIATIONS

CA	Conservation Area
LB	Listed Building
LPA	Local Planning Authority
NP	National Park
RPG	Registered Park and Garden
SM	Scheduled Monument
UA	Unitary Authority
WHS	World Heritage Site



© Lancaster City Council

SITE NAME:	Stables west of Over Hall, Ireby
DESIGNATION:	Listed Building grade II*
CONDITION:	Poor
OCCUPANCY:	Part occupied/part in use
PRIORITY CATEGORY:	C (C)
OWNER TYPE:	Private
LIST ENTRY NUMBER:	1071662

Stables built 1690 belonging to Over Hall. Currently used for storage. Large two storey stone block with stone slate roof in very poor condition. Structural roof members and stone slate coverings are deteriorating, permitting water ingress. The Local Planning Authority and English Heritage continue discussions with the owner to bring the building back into use.

Contact: Charles Smith 0161 242 1436



© Lancaster City Council

SITE NAME:	Queen Victoria Memorial, Dalton Square, Lancaster
DESIGNATION:	Listed Building grade II*, CA
CONDITION:	Poor
OCCUPANCY:	N/A
PRIORITY CATEGORY:	C (C)
OWNER TYPE:	Local authority
LIST ENTRY NUMBER:	1290440

1906 monument to Queen Victoria. Executed by Herbert Hampton, presented by Lord Ashton. Portland stone ashlar with bronze reliefs and statuary. Topped with a statue of Queen Victoria, with side bas-relief panels portraying groups of eminent Victorians. The bronze is corroding (green patina). The stonework suffers from staining and the monument is often subject to graffiti. Some solutions have been proposed by the Local Authority and agreed by English Heritage.

Contact: Charles Smith 0161 242 1436



© English Heritage Archive

SITE NAME:	The Winter Gardens, 207-214, Marine Road Central, Morecambe
DESIGNATION:	Listed Building grade II*, CA
CONDITION:	Fair
OCCUPANCY:	Part occupied/part in use
PRIORITY CATEGORY:	E (E)
OWNER TYPE:	Charity (heritage)
LIST ENTRY NUMBER:	1025280

Theatre built in 1896. Had fallen into disuse and disrepair before undergoing major repair and refurbishment completed in 1998 with English Heritage grant support. The Friends of the Winter Gardens purchased the building and continue in their efforts to make the theatre suitable for public performances. Discussions with the Local Planning Authority and English Heritage are ongoing.

Contact: Charles Smith 0161 242 1436



© English Heritage

SITE NAME:	Slackwood Farmhouse, New Road, Silverdale
DESIGNATION:	Listed Building grade II*
CONDITION:	Fair
OCCUPANCY:	Part occupied/part in use
PRIORITY CATEGORY:	F (F)
OWNER TYPE:	Private
LIST ENTRY NUMBER:	1362468

Late C17 house with deep double-pile plan of unusually early date. A scheme which is being implemented to bring the farmhouse and adjacent barn into beneficial use is almost complete.

Contact: Charles Smith 0161 242 1436



© English Heritage

SITE NAME:	Church of St Helen, Church Grove, Overton
DESIGNATION:	Listed Place of Worship grade II*
CONDITION:	Poor
PRIORITY CATEGORY:	C (C)
OWNER TYPE:	Religious organisation
LIST ENTRY NUMBER:	1071774

Church with C12 origins, altered in 1771 and 1830; restored 1902. Nave and chancel under one roof with western bellcote. North aisle or transept at right angles. Interior has galleries at west end of nave and north end of transept. C18 pulpit and earlier font. The west wall of the nave shows signs of the hard mortar cracking and water ingress. The roof is in very poor condition with water penetrating in several places.

Contact: Charles Smith 0161 242 1436

PRIORITY CATEGORIES

- A** Immediate risk of further rapid deterioration or loss of fabric; no solution agreed.
- B** Immediate risk of further rapid deterioration or loss of fabric; solution agreed but not yet implemented.
- C** Slow decay; no solution agreed.
- D** Slow decay; solution agreed but not yet implemented.
- E** Under repair or in fair to good repair, but no user identified; or under threat of vacancy with no obvious new user (applicable only to buildings capable of beneficial use).
- F** Repair scheme in progress and (where applicable) end use or user identified; functionally redundant buildings with new use agreed but not yet implemented.

NOTE
Last year's priority category is shown in brackets, otherwise 'New entry' is noted.

ABBREVIATIONS

- CA** Conservation Area
- LB** Listed Building
- LPA** Local Planning Authority
- NP** National Park
- RPG** Registered Park and Garden
- SM** Scheduled Monument
- UA** Unitary Authority
- WHS** World Heritage Site

SITE NAME:	Castle Stede motte and bailey, Hornby, Hornby-with-Farleton		
DESIGNATION:	Scheduled Monument	LIST ENTRY NUMBER:	1017689
CONDITION:	Generally unsatisfactory with major localised problems	TREND:	Declining
PRINCIPAL VULNERABILITY:	Natural erosion - moderate	NEW ENTRY?:	No
OWNER TYPE:	Private	CONTACT:	Charles Smith 0161 242 1436

SITE NAME:	Cockersand Premonstratensian Abbey, Thurnham		
DESIGNATION:	Scheduled Monument, LB grade I	LIST ENTRY NUMBER:	1018919
CONDITION:	Generally unsatisfactory with major localised problems	TREND:	Declining
PRINCIPAL VULNERABILITY:	Coastal erosion	NEW ENTRY?:	No
OWNER TYPE:	Private	CONTACT:	Charles Smith 0161 242 1436

SITE NAME:	Warton Crag small multivallate hillfort, Warton		
DESIGNATION:	Scheduled Monument	LIST ENTRY NUMBER:	1007633
CONDITION:	Generally unsatisfactory with major localised problems	TREND:	Declining
PRINCIPAL VULNERABILITY:	Scrub/tree growth	NEW ENTRY?:	No
OWNER TYPE:	Private	CONTACT:	Charles Smith 0161 242 1436



© English Heritage

SITE NAME:	Capernwray Hall, Over Kellet / Borwick
DESIGNATION:	Registered Park and Garden grade II, 3 LBs
CONDITION:	Generally satisfactory but with significant localised problems
VULNERABILITY:	Medium
TREND:	Declining
NEW ENTRY?:	No
OWNER TYPE:	Mixed, multiple owners
LIST ENTRY NUMBER:	1000945

Formal gardens of mid to late C19, a rose garden of 1901 by Thomas Mawson and parkland of early C19. Capernwray Hall (listed grade II*) is owned by a religious organisation. New development immediately to south of the Hall and close to the drive has significantly impacted upon southern approach to the Hall. Additional new build is planned. Parkland to north of Hall largely retains its historic character, with fine views to the Hall.

Contact: Charles Smith 0161 242 1436

PENDLE

SITE NAME:	Brierfield Mills, Brierfield		
DESIGNATION:	Conservation Area, 2 LBs	NEW ENTRY?:	No
CONDITION:	Very bad	TREND:	Improving
VULNERABILITY:	High	CONTACT:	Rosemary Lyons (LPA) 01282 661788

SITE NAME:	Whitefield, Nelson, Nelson		
DESIGNATION:	Conservation Area, 5 LBs	NEW ENTRY?:	No
CONDITION:	Very bad	TREND:	Improving significantly
VULNERABILITY:	Medium	CONTACT:	Rosemary Lyons (LPA) 01282 661788

PRIORITY CATEGORIES

- A** Immediate risk of further rapid deterioration or loss of fabric; no solution agreed.
- B** Immediate risk of further rapid deterioration or loss of fabric; solution agreed but not yet implemented.
- C** Slow decay; no solution agreed.
- D** Slow decay; solution agreed but not yet implemented.
- E** Under repair or in fair to good repair, but no user identified; or under threat of vacancy with no obvious new user (applicable only to buildings capable of beneficial use).
- F** Repair scheme in progress and (where applicable) end use or user identified; functionally redundant buildings with new use agreed but not yet implemented.

NOTE
Last year's priority category is shown in brackets, otherwise 'New entry' is noted.

ABBREVIATIONS

CA	Conservation Area
LB	Listed Building
LPA	Local Planning Authority
NP	National Park
RPG	Registered Park and Garden
SM	Scheduled Monument
UA	Unitary Authority
WHS	World Heritage Site

PRESTON



© Preston City Council

SITE NAME:	Harris Institute, Avenham Lane, Preston
DESIGNATION:	Listed Building grade II*, CA
CONDITION:	Fair
OCCUPANCY:	Vacant/not in use
PRIORITY CATEGORY:	C (C)
OWNER TYPE:	Private
LIST ENTRY NUMBER:	1207231

Built in 1846-9 as 'Preston Institution for the Diffusion of Useful Knowledge'. Extended in 1883. Sandstone ashlar with slate roof. Sold at auction in December 2009 to a private individual.

Contact: Charles Smith 0161 242 1436



© English Heritage

SITE NAME:	Preston 7th Day Adventist Church, Grimshaw Street, Avenham
DESIGNATION:	Listed Place of Worship grade II
CONDITION:	Poor
PRIORITY CATEGORY:	B (D)
OWNER TYPE:	Religious organisation
LIST ENTRY NUMBER:	1292183

Originally a Congregational chapel, built between 1857 and 1859 by Bellamy and Hardy. The major issue facing this building is over the material used in its construction; in particular, corroding iron cramps are damaging spire stonework and corroding bars are destabilising west window mullions. The main roof has spread (this may be historic) and abutment gutter to the spire has failed. Several phases of Repair Grant for Places of Worship have been completed, the latest was offered in March 2012 towards the spire, high level masonry and west window.

Contact: Charles Smith 0161 242 1436

SITE NAME:	Fishergate Hill, Preston	
DESIGNATION:	Conservation Area, 22 LBs, part in RPG grade II	NEW ENTRY?: No
CONDITION:	Poor	TREND: Deteriorating
VULNERABILITY:	Low	CONTACT: Diane Vaughton (LPA) 01772 906598

RIBBLE VALLEY



© English Heritage Archive

SITE NAME:	Whalley Abbey (west range), Whalley
DESIGNATION:	Scheduled Monument and Listed Buildings - 2 grade I, LB grade II, CA
CONDITION:	Very bad
OCCUPANCY:	Vacant/not in use
PRIORITY CATEGORY:	A (A)
OWNER TYPE:	Religious organisation
LIST ENTRY NUMBER:	1008636 and 1164643; 1362365

The remains of this medieval Cistercian Monastery are jointly owned by the Church of England and the Roman Catholic Church. The west range survives as a standing building, which is at risk. Emergency repairs to the roof and consolidation work to some of the ruins have been undertaken. No further use for the site has yet been identified.

Contact: Charles Smith 0161 242 1436

SITE NAME:	The Old Lower Hodder Bridge, Great Mitton / Aighton, Bailey and Chaigley	
DESIGNATION:	Scheduled Monument, 2 LBs	LIST ENTRY NUMBER: 1003563
CONDITION:	Extensive significant problems	TREND: Declining
PRINCIPAL VULNERABILITY:	Natural erosion - extensive	NEW ENTRY?: No
OWNER TYPE:	Local authority	CONTACT: Charles Smith 0161 242 1436

SITE NAME:	Ashnott lead mine and lime kiln, 90 metres south of Ashnott, Newton	
DESIGNATION:	Scheduled Monument	LIST ENTRY NUMBER: 1016550
CONDITION:	Generally satisfactory but with minor localised problems	TREND: Declining
PRINCIPAL VULNERABILITY:	Dumping	NEW ENTRY?: No
OWNER TYPE:	Private	CONTACT: Charles Smith 0161 242 1436

PRIORITY CATEGORIES

- A** Immediate risk of further rapid deterioration or loss of fabric; no solution agreed.
B Immediate risk of further rapid deterioration or loss of fabric; solution agreed but not yet implemented.
C Slow decay; no solution agreed.

- D** Slow decay; solution agreed but not yet implemented.
E Under repair or in fair to good repair, but no user identified; or under threat of vacancy with no obvious new user (applicable only to buildings capable of beneficial use).

- F** Repair scheme in progress and (where applicable) end use or user identified; functionally redundant buildings with new use agreed but not yet implemented.

NOTE
 Last year's priority category is shown in brackets, otherwise 'New entry' is noted.

ABBREVIATIONS

CA	Conservation Area
LB	Listed Building
LPA	Local Planning Authority
NP	National Park
RPG	Registered Park and Garden
SM	Scheduled Monument
UA	Unitary Authority
WHS	World Heritage Site

SITE NAME:	Ribchester Roman fort (Bremetennacum), Ribchester		
DESIGNATION:	Scheduled Monument, part in CA	LIST ENTRY NUMBER:	1005110
CONDITION:	Generally satisfactory but with significant localised problems	TREND:	Stable
PRINCIPAL VULNERABILITY:	Development requiring planning permission	NEW ENTRY?:	No
OWNER TYPE:	Private	CONTACT:	Charles Smith 0161 242 1436

SITE NAME:	Whalley Cistercian abbey, Whalley		
DESIGNATION:	Scheduled Monument and Listed Buildings - 2 grade I, LB grade II, CA	LIST ENTRY NUMBER:	1008636 and 1164643; 1362365
CONDITION:	Generally unsatisfactory with major localised problems	TREND:	Declining
PRINCIPAL VULNERABILITY:	Deterioration - in need of management	NEW ENTRY?:	Yes
OWNER TYPE:	Private	CONTACT:	Charles Smith 0161 242 1436

RIBBLE VALLEY / SOUTH RIBBLE / BLACKBURN WITH DARWEN (UA)

© English Heritage

SITE NAME:	Woodford Park, Pleasington / Samesbury / Mellor
DESIGNATION:	Registered Park and Garden grade II, 7 LBs
CONDITION:	Generally satisfactory but with significant localised problems
VULNERABILITY:	High
TREND:	Declining
NEW ENTRY?:	No
OWNER TYPE:	Private, multiple owners
LIST ENTRY NUMBER:	1001341

Park laid out in the 1790s providing the setting for a country house. The house is now subdivided for multiple ownership and the various estate buildings have been converted as private dwellings. This progressive redevelopment has impacted significantly upon the historic character of this designed landscape. Part of the park is in Blackburn with Darwen and South Ribble.

Contact: Charles Smith 0161 242 1436

ROSSENDALE

© English Heritage

SITE NAME:	Grane Mill early C20 weaving mill power unit, Lane Side Road, Haslingden
DESIGNATION:	Scheduled Monument
CONDITION:	Poor
OCCUPANCY:	Part occupied/part in use
PRIORITY CATEGORY:	A (A)
OWNER TYPE:	Private
LIST ENTRY NUMBER:	1020996

Engine house, boiler house and chimney forming part of mill complex opened in 1907 and operated until 1979. The site is now affiliated to the Heritage Trust for the North West. Urgent repairs to the chimney are under way. A grant-aid application has been submitted for asbestos removal and to enable survey work and urgent repairs to other parts of the complex. A Heritage Lottery Fund bid is in preparation.

Contact: Charles Smith 0161 242 1436



© English Heritage

SITE NAME:	Church of St John the Evangelist, Burnley Road, Crawshawbooth, Rawtenstall
DESIGNATION:	Listed Building grade II*
CONDITION:	Very bad
OCCUPANCY:	Vacant/not in use
PRIORITY CATEGORY:	A (A)
OWNER TYPE:	Religious organisation
LIST ENTRY NUMBER:	1163934

Built in 1890-92 by important north west architects Austin and Paley. Large sandstone church building, a significant feature of the local area. Lofty interior with fine original fittings. Suffered from water ingress, severe dry rot and issues with maintenance. Closed for worship, January 2012. Discussions with a potential purchaser are ongoing.

Contact: Charles Smith 0161 242 1436

PRIORITY CATEGORIES

- A** Immediate risk of further rapid deterioration or loss of fabric; no solution agreed.
- B** Immediate risk of further rapid deterioration or loss of fabric; solution agreed but not yet implemented.
- C** Slow decay; no solution agreed.
- D** Slow decay; solution agreed but not yet implemented.
- E** Under repair or in fair to good repair, but no user identified; or under threat of vacancy with no obvious new user (applicable only to buildings capable of beneficial use).
- F** Repair scheme in progress and (where applicable) end use or user identified; functionally redundant buildings with new use agreed but not yet implemented.

NOTE
Last year's priority category is shown in brackets, otherwise 'New entry' is noted.

ABBREVIATIONS

CA	Conservation Area
LB	Listed Building
LPA	Local Planning Authority
NP	National Park
RPG	Registered Park and Garden
SM	Scheduled Monument
UA	Unitary Authority
WHS	World Heritage Site



© English Heritage

SITE NAME:	Church of St James, Church Street, Haslingden
DESIGNATION:	Listed Place of Worship grade II
CONDITION:	Poor
PRIORITY CATEGORY:	C (C)
OWNER TYPE:	Religious organisation
LIST ENTRY NUMBER:	1361943

Church of 1780, enlarged and tower added in 1872, and later altered in the C19. Watershot coursed sandstone with rusticated quoins and slate roof. At risk because the tower is saturated. Water is also penetrating the south wall of the nave. The interior contains many original historically interesting fixtures and fittings.

Contact: Charles Smith 0161 242 1436



© English Heritage

SITE NAME:	Church of St Thomas, Helmshore Road, Haslingden
DESIGNATION:	Listed Place of Worship grade II
CONDITION:	Poor
PRIORITY CATEGORY:	C (C)
OWNER TYPE:	Religious organisation
LIST ENTRY NUMBER:	1072810

Church of 1850-57 by EH Shellard. Rock-faced sandstone, two span slate roof, decorated style with reticulated tracery. Commissioners' Church. Concerns over the tower, which is saturated. The wooden flooring is rotten and the interior plaster is wet in places.

Contact: Charles Smith 0161 242 1436

SITE NAME:	Bacup Town Centre, Rossendale	
DESIGNATION:	Conservation Area, 17 LBs	NEW ENTRY?: No
CONDITION:	Very bad	TREND: Improving
VULNERABILITY:	Low	CONTACT: Ruth Garratt (LPA) 01706 238642

SITE NAME:	Fallbarn, Rossendale	
DESIGNATION:	Conservation Area	NEW ENTRY?: Yes
CONDITION:	Very bad	TREND: Deteriorating
VULNERABILITY:	Low	CONTACT: Ruth Garratt (LPA) 01706 238642

SITE NAME:	Rawtenstall Town Centre, Rossendale	
DESIGNATION:	Conservation Area, 19 LBs	NEW ENTRY?: Yes
CONDITION:	Poor	TREND: Deteriorating
VULNERABILITY:	Low	CONTACT: Ruth Garratt (LPA) 01706 238642

WEST LANCASHIRE



© English Heritage

SITE NAME:	Barn approximately 100 metres south west of Martin Hall Farm, New Lane, Burscough
DESIGNATION:	Listed Building grade II*
CONDITION:	Poor
OCCUPANCY:	Part occupied/part in use
PRIORITY CATEGORY:	D (D)
OWNER TYPE:	Private
LIST ENTRY NUMBER:	1196636

Barn, late C16. Planning Permission and Listed Building Consent granted for conversion for residential use, but work has not yet started on site.

Contact: Charles Smith 0161 242 1436

PRIORITY CATEGORIES

- A** Immediate risk of further rapid deterioration or loss of fabric; no solution agreed.
- B** Immediate risk of further rapid deterioration or loss of fabric; solution agreed but not yet implemented.
- C** Slow decay; no solution agreed.
- D** Slow decay; solution agreed but not yet implemented.
- E** Under repair or in fair to good repair, but no user identified; or under threat of vacancy with no obvious new user (applicable only to buildings capable of beneficial use).
- F** Repair scheme in progress and (where applicable) end use or user identified; functionally redundant buildings with new use agreed but not yet implemented.

NOTE
Last year's priority category is shown in brackets, otherwise 'New entry' is noted.

ABBREVIATIONS

CA	Conservation Area
LB	Listed Building
LPA	Local Planning Authority
NP	National Park
RPG	Registered Park and Garden
SM	Scheduled Monument
UA	Unitary Authority
WHS	World Heritage Site



© English Heritage

SITE NAME:	Ruins of Halsall Rectory 230 metres north east of St Cuthberts Church, Halsall Road, Halsall
DESIGNATION:	Scheduled Monument, LB grade II, CA
CONDITION:	Poor
OCCUPANCY:	N/A
PRIORITY CATEGORY:	A (A)
OWNER TYPE:	Religious organisation
LIST ENTRY NUMBER:	1007601

Ruins of rectory, C14. Suffering from structural movement, poor pointing and vegetation growth. Progress has been made through the removal of trees which were damaging archaeological remains and a scheme to bring the site into good condition via a grant aided Management Agreement is being developed with the agents for the owners. The Local Planning Authority arboriculture and conservation officers have been consulted.

Contact: Charles Smith 0161 242 1436



© English Heritage Archive

SITE NAME:	Water Tower, Tower Hill, Ormskirk
DESIGNATION:	Listed Building grade II*
CONDITION:	Poor
OCCUPANCY:	Vacant/not in use
PRIORITY CATEGORY:	C (C)
OWNER TYPE:	Commercial company
LIST ENTRY NUMBER:	1197069

Water tower built between 1853-4. An application for Planning Permission and Listed Building Consent for seven apartments was refused on grounds of privacy. At appeal the Inspector upheld the refusal.

Contact: Charles Smith 0161 242 1436



© English Heritage

SITE NAME:	Scarbrick Hall, Southport Road, Scarisbrick, Ormskirk
DESIGNATION:	Listed Building grade I, RPG grade II, CA
CONDITION:	Poor
OCCUPANCY:	Occupied/in use
PRIORITY CATEGORY:	F (C)
OWNER TYPE:	Commercial company
LIST ENTRY NUMBER:	1038565

Country house by Pugin dated 1836-45 of high architectural importance. In need of extensive repair. Emergency repairs are currently underway to the roof of the main hall. English Heritage have pledged a substantial grant towards further repairs and are in negotiations with the owners and the Local Planning Authority regarding proposed enabling development on the site to fund ongoing work.

Contact: Charles Smith 0161 242 1436



© English Heritage

SITE NAME:	Remains of Up Holland Benedictine Priory, Church Street, Up Holland
DESIGNATION:	Scheduled Monument and Listed Building grade II, 2 LBs, CA
CONDITION:	Poor
OCCUPANCY:	N/A
PRIORITY CATEGORY:	C (C)
OWNER TYPE:	Private
LIST ENTRY NUMBER:	1013649 and 1219780

Remains of priory, C14. The boundary wall between the Conservative Club car park and The Priory House is suffering from crumbling stone, defective pointing and extensive vegetation growth on the Priory House side.

Contact: Charles Smith 0161 242 1436



© English Heritage Archive

SITE NAME:	Old Grammar School, School Lane, Up Holland
DESIGNATION:	Listed Building grade II*, CA
CONDITION:	Poor
OCCUPANCY:	Part occupied/part in use
PRIORITY CATEGORY:	C (C)
OWNER TYPE:	Private
LIST ENTRY NUMBER:	1220218

School built early C17 and extended in the early C18. In use as workshops in the early C19 and C20. The Local Authority is in discussion with the owner regarding new use but problems occur due to lack of curtilage and poor access.

Contact: Charles Smith 0161 242 1436

PRIORITY CATEGORIES

- A** Immediate risk of further rapid deterioration or loss of fabric; no solution agreed.
B Immediate risk of further rapid deterioration or loss of fabric; solution agreed but not yet implemented.
C Slow decay; no solution agreed.

- D** Slow decay; solution agreed but not yet implemented.
E Under repair or in fair to good repair, but no user identified; or under threat of vacancy with no obvious new user (applicable only to buildings capable of beneficial use).

- F** Repair scheme in progress and (where applicable) end use or user identified; functionally redundant buildings with new use agreed but not yet implemented.

NOTE
 Last year's priority category is shown in brackets, otherwise 'New entry' is noted.

ABBREVIATIONS


CA	Conservation Area
LB	Listed Building
LPA	Local Planning Authority
NP	National Park
RPG	Registered Park and Garden
SM	Scheduled Monument
UA	Unitary Authority
WHS	World Heritage Site

SITE NAME:	Halsall medieval rectory, Halsall		
DESIGNATION:	Scheduled Monument, LB grade II, CA	LIST ENTRY NUMBER:	1007601
CONDITION:	Extensive significant problems	TREND:	Declining
PRINCIPAL VULNERABILITY:	Collapse	NEW ENTRY?:	Yes
OWNER TYPE:	Private	CONTACT:	Charles Smith 0161 242 1436

SITE NAME:	Rufford moated site, Rufford		
DESIGNATION:	Scheduled Monument, part in CA	LIST ENTRY NUMBER:	1012316
CONDITION:	Generally unsatisfactory with major localised problems	TREND:	Declining
PRINCIPAL VULNERABILITY:	Scrub/tree growth	NEW ENTRY?:	No
OWNER TYPE:	Private	CONTACT:	Charles Smith 0161 242 1436

SITE NAME:	Moated site of Scarisbrick Hall, Scarisbrick		
DESIGNATION:	Scheduled Monument, RPG grade II, CA	LIST ENTRY NUMBER:	1011997
CONDITION:	Generally unsatisfactory with major localised problems	TREND:	Declining
PRINCIPAL VULNERABILITY:	Scrub/tree growth	NEW ENTRY?:	No
OWNER TYPE:	Private	CONTACT:	Charles Smith 0161 242 1436

SITE NAME:	Up Holland Benedictine priory, Church Street, Up Holland		
DESIGNATION:	Scheduled Monument and Listed Building grade II, 2 LBs, CA	LIST ENTRY NUMBER:	1013649 and 1219780
CONDITION:	Generally unsatisfactory with major localised problems	TREND:	Declining
PRINCIPAL VULNERABILITY:	Scrub/tree growth	NEW ENTRY?:	Yes
OWNER TYPE:	Private	CONTACT:	Charles Smith 0161 242 1436

	SITE NAME:	Scarisbrick Hall, Scarisbrick	A landscape park possibly altered following Humphry Repton's Red Book proposals of 1803, associated with a country house extensively remodelled and extended by the Pugins in the mid C19. Hall (listed grade I) now occupied by a school, pleasure grounds occupied by numerous ancillary buildings. Multiple occupancy within the park, condition of perimeter tree belts is poor. Parkland will be altered if enabling development scheme being proposed for Scarisbrick Hall is granted permission.
	DESIGNATION:	Registered Park and Garden grade II, 7 LBs, 3 SMs, CA	
	CONDITION:	Generally satisfactory but with significant localised problems	
	VULNERABILITY:	Medium	
	TREND:	Stable	
	NEW ENTRY?:	No	
	OWNER TYPE:	Mixed, multiple owners	
LIST ENTRY NUMBER:	1000951	Contact: Charles Smith 0161 242 1436	

SITE NAME:	Ruff Lane		
DESIGNATION:	Conservation Area, 8 LBs	NEW ENTRY?:	No
CONDITION:	Poor	TREND:	Deteriorating
VULNERABILITY:	Low	CONTACT:	Ian Bond (LPA) 01695 585167

SITE NAME:	Scarisbrick Park, Scarisbrick		
DESIGNATION:	Conservation Area, 10 LBs, RPG grade II, 3 SMs	NEW ENTRY?:	No
CONDITION:	Very bad	TREND:	Improving
VULNERABILITY:	Low	CONTACT:	Ian Bond (LPA) 01695 585167

PRIORITY CATEGORIES

- A** Immediate risk of further rapid deterioration or loss of fabric; no solution agreed.
- B** Immediate risk of further rapid deterioration or loss of fabric; solution agreed but not yet implemented.
- C** Slow decay; no solution agreed.
- D** Slow decay; solution agreed but not yet implemented.
- E** Under repair or in fair to good repair, but no user identified; or under threat of vacancy with no obvious new user (applicable only to buildings capable of beneficial use).
- F** Repair scheme in progress and (where applicable) end use or user identified; functionally redundant buildings with new use agreed but not yet implemented.

NOTE
Last year's priority category is shown in brackets, otherwise 'New entry' is noted.

ABBREVIATIONS

CA	Conservation Area
LB	Listed Building
LPA	Local Planning Authority
NP	National Park
RPG	Registered Park and Garden
SM	Scheduled Monument
UA	Unitary Authority
WHS	World Heritage Site

WYRE



© English Heritage

SITE NAME:	Marsh Mill, Fleetwood Road North, Thornton-Cleveleys
DESIGNATION:	Listed Building grade II*
CONDITION:	Fair
OCCUPANCY:	Part occupied/part in use
PRIORITY CATEGORY:	C (C)
OWNER TYPE:	Local authority
LIST ENTRY NUMBER:	1073150

Tower windmill, 1794. Tapering brick tower, rendered, on circular plan. Most original internal wooden machinery remains in-situ. Open to the public. Cracked render coating is allowing water ingress affecting external timbers. Damp penetration is affecting interior wall surfaces. Repairs needed to the external walkway and sails. A full building survey is being carried out to prioritise the most urgent works.

Contact: Charles Smith 0161 242 1436



© English Heritage

SITE NAME:	Sacred Heart Catholic Church, Heys Street, Thornton Cleveleys, Thornton
DESIGNATION:	Listed Place of Worship grade II
CONDITION:	Poor
PRIORITY CATEGORY:	A (New entry)
OWNER TYPE:	Religious organisation
LIST ENTRY NUMBER:	1391575

Roman Catholic Church designed by Pugin and Pugin dated 1899. External face of rock faced course dressed sandstone with ashlar dressing. Elaborate Gothic with mullioned pointed arched window with curvilinear tracery. Suspected inclusion of now corroding iron locating dowels within base of tracery mullions is causing widespread failure.

Contact: Charles Smith 0161 242 1436

MERSEYSIDE

KNOWSLEY

SITE NAME:	Prescot Town Centre, Prescot	NEW ENTRY?:	No
DESIGNATION:	Conservation Area, 18 LBs	TREND:	Improving
CONDITION:	Very bad	CONTACT:	Christine Anders (LPA) 0151 4432397
VULNERABILITY:	Low		

LIVERPOOL



© English Heritage

SITE NAME:	Laundry and Laundry Cottage, Croxteth Park
DESIGNATION:	Listed Building grade II*, RPG grade II
CONDITION:	Fair
OCCUPANCY:	Vacant/not in use
PRIORITY CATEGORY:	F (F)
OWNER TYPE:	Private
LIST ENTRY NUMBER:	1206357

Laundry and Laundry Cottage built between 1864-5 by Eden Nesfield. Located 300 metres south east of Croxteth Hall in the park, developed between C17 and C19 from a C12 deer park. Sold to a private owner, repairs progressing well.

Contact: Charles Smith 0161 242 1436



© Liverpool City Council

SITE NAME:	St Luke's Church
DESIGNATION:	Listed Building grade II*
CONDITION:	Poor
OCCUPANCY:	N/A
PRIORITY CATEGORY:	C (C)
OWNER TYPE:	Local authority
LIST ENTRY NUMBER:	1280622

Former Anglican Church built 1811-1832 in the Perpendicular Gothic style by John Foster, completed by his son John Foster Junior. Damaged by bombing in May 1941, now largely regarded as a War Memorial but not officially designated as such. A study recommended a cultural venue option but no funding has been identified.

Contact: Charles Smith 0161 242 1436

PRIORITY CATEGORIES

- A** Immediate risk of further rapid deterioration or loss of fabric; no solution agreed.
- B** Immediate risk of further rapid deterioration or loss of fabric; solution agreed but not yet implemented.
- C** Slow decay; no solution agreed.
- D** Slow decay; solution agreed but not yet implemented.
- E** Under repair or in fair to good repair, but no user identified; or under threat of vacancy with no obvious new user (applicable only to buildings capable of beneficial use).
- F** Repair scheme in progress and (where applicable) end use or user identified; functionally redundant buildings with new use agreed but not yet implemented.

NOTE
Last year's priority category is shown in brackets, otherwise 'New entry' is noted.

ABBREVIATIONS

- CA** Conservation Area
- LB** Listed Building
- LPA** Local Planning Authority
- NP** National Park
- RPG** Registered Park and Garden
- SM** Scheduled Monument
- UA** Unitary Authority
- WHS** World Heritage Site



© English Heritage

SITE NAME:	Wellington Rooms, Mount Pleasant, Liverpool
DESIGNATION:	Listed Building grade II*
CONDITION:	Very bad
OCCUPANCY:	Vacant/not in use
PRIORITY CATEGORY:	A (A)
OWNER TYPE:	Commercial company
LIST ENTRY NUMBER:	1208360

Built as a private assembly room for the Wellington Club in 1815. Severe dry rot continues to be monitored. An options appraisal has been undertaken and the lease now rests with the Duchy of Lancaster. Emergency works to the roof were grant aided by English Heritage during 2011 and a Heritage Open Day proved very successful, generating interest from a community group which has now established a Community Interest Company with whom discussions are at an early stage.

Contact: Charles Smith 0161 242 1436



© English Heritage

SITE NAME:	Royal Insurance Building, North John Street, Liverpool
DESIGNATION:	Listed Building grade II*, WHS
CONDITION:	Poor
OCCUPANCY:	Vacant/not in use
PRIORITY CATEGORY:	F (D)
OWNER TYPE:	Private
LIST ENTRY NUMBER:	1070582

A grand Neo-Baroque office building of 1903. Vacant for many years and subject to previous Urgent Works action, a scheme to convert the building into a hotel is now on site, supported by English Heritage grant, and is expected to be complete in Autumn 2014.

Contact: Charles Smith 0161 242 1436



© English Heritage

SITE NAME:	Church of Saint Andrew, Rodney Street, Liverpool
DESIGNATION:	Listed Building grade II*
CONDITION:	Fair
OCCUPANCY:	Occupied/in use
PRIORITY CATEGORY:	F (F)
OWNER TYPE:	Local authority
LIST ENTRY NUMBER:	1361913

Former Presbyterian Church of 1823. Fire damaged during the 1980s and long standing ruin without roof or floors. Acquired by the Local Planning Authority which has enabled a developer to acquire the freehold and convert the building to student apartments with English Heritage grant support. Repair works are in progress.

Contact: Charles Smith 0161 242 1436



© English Heritage

SITE NAME:	Church of St James, St James's Place, Liverpool
DESIGNATION:	Listed Building grade II*
CONDITION:	Fair
OCCUPANCY:	Part occupied/part in use
PRIORITY CATEGORY:	F (F)
OWNER TYPE:	Religious organisation
LIST ENTRY NUMBER:	1209882

Nave and west tower built between 1774-5. Notable for its early use of cast iron columns. Transferred from the Churches Conservation Trust to a newly established parish which is actively working to secure the repair and re-use of the church. Major roof repairs, supported by English Heritage grant, are complete and discussions are ongoing regarding proposals to adapt the building to provide facilities for the congregation and community uses.

Contact: Charles Smith 0161 242 1436



© English Heritage

SITE NAME:	Greenbank Drive Synagogue, Greenbank Drive, Sefton Park
DESIGNATION:	Listed Building grade II*
CONDITION:	Very bad
OCCUPANCY:	Vacant/not in use
PRIORITY CATEGORY:	A (A)
OWNER TYPE:	Religious organisation
LIST ENTRY NUMBER:	1298791

Art Deco style synagogue, built 1936. Vacated by the local congregation. The building is in need of substantial repair, negotiations with a prospective purchaser stalled and English Heritage has offered a grant to Liverpool City Council, the freeholder, towards the cost of emergency repairs and an options appraisal.

Contact: Charles Smith 0161 242 1436

PRIORITY CATEGORIES

- A** Immediate risk of further rapid deterioration or loss of fabric; no solution agreed.
B Immediate risk of further rapid deterioration or loss of fabric; solution agreed but not yet implemented.
C Slow decay; no solution agreed.

- D** Slow decay; solution agreed but not yet implemented.
E Under repair or in fair to good repair, but no user identified; or under threat of vacancy with no obvious new user (applicable only to buildings capable of beneficial use).

- F** Repair scheme in progress and (where applicable) end use or user identified; functionally redundant buildings with new use agreed but not yet implemented.

NOTE
 Last year's priority category is shown in brackets, otherwise 'New entry' is noted.

ABBREVIATIONS

CA	Conservation Area
LB	Listed Building
LPA	Local Planning Authority
NP	National Park
RPG	Registered Park and Garden
SM	Scheduled Monument
UA	Unitary Authority
WHS	World Heritage Site



© English Heritage Archive

SITE NAME:	Warehouse on north side of dock, Stanley Dock
DESIGNATION:	Listed Building grade II*, WHS
CONDITION:	Poor
OCCUPANCY:	Vacant/not in use
PRIORITY CATEGORY:	F (B)
OWNER TYPE:	Commercial company
LIST ENTRY NUMBER:	1359841

Dock warehouse, 1852-4 by Jesse Hartley. The building had deteriorated and was in a very poor condition due to many years of vacancy however a scheme converting it into a hotel has now started on site.

Contact: Charles Smith 0161 242 1436



© English Heritage

SITE NAME:	Welsh Presbyterian Church, Princes Road, Liverpool
DESIGNATION:	Listed Place of Worship grade II
CONDITION:	Very bad
PRIORITY CATEGORY:	A (A)
OWNER TYPE:	Religious organisation
LIST ENTRY NUMBER:	1355050

Non-conformist chapel built 1865-7 by W and G Audsley. It is in High Victorian Gothic style with a very prominent tower and spire. It has sustained fire damage and is currently not in use. There is a partial felt roof but much is open to the elements. The tower and spire are in the best condition.

Contact: Charles Smith 0161 242 1436



© English Heritage

SITE NAME:	Holy Trinity Church, Breck Road, Walton Breck
DESIGNATION:	Listed Place of Worship grade II
CONDITION:	Poor
PRIORITY CATEGORY:	D (D)
OWNER TYPE:	Religious organisation
LIST ENTRY NUMBER:	1280619

Landmark spire church which has roof, gutters and downpipes and high level stonework all in a poor state of repair. It has received funds for conversion of undercroft for use by social organisations. English Heritage and Heritage Lottery Fund grant assisted repairs to roof and gutters of the nave, transept and sanctuary nearing completion in summer 2013, but further phase required to lower roofs.

Contact: Charles Smith 0161 242 1436



© English Heritage

SITE NAME:	Anfield Cemetery, Anfield
DESIGNATION:	Registered Park and Garden grade II*, 12 LBs
CONDITION:	Generally unsatisfactory with major localised problems
VULNERABILITY:	Medium
TREND:	Declining
NEW ENTRY?:	No
OWNER TYPE:	Local authority
LIST ENTRY NUMBER:	1000993

A municipal cemetery designed by Edward Kemp with buildings by Lucy & Littler which was laid out 1856-63. Of three original chapels only one (listed grade II and now disused) remains and two catacombs (also listed grade II) survive, roofless and in very poor condition.

Contact: Charles Smith 0161 242 1436

SITE NAME:	Derwent Square, Liverpool	NEW ENTRY?:	No
DESIGNATION:	Conservation Area	TREND:	Deteriorating
CONDITION:	Poor	CONTACT:	Rob Burns (LPA) 0151 233 5623
VULNERABILITY:	Low		

SITE NAME:	Duke Street, Liverpool	NEW ENTRY?:	No
DESIGNATION:	Conservation Area	TREND:	Deteriorating
CONDITION:	Poor	CONTACT:	Rob Burns (LPA) 0151 233 5623
VULNERABILITY:	Medium		

PRIORITY CATEGORIES

- A** Immediate risk of further rapid deterioration or loss of fabric; no solution agreed.
- B** Immediate risk of further rapid deterioration or loss of fabric; solution agreed but not yet implemented.
- C** Slow decay; no solution agreed.
- D** Slow decay; solution agreed but not yet implemented.
- E** Under repair or in fair to good repair, but no user identified; or under threat of vacancy with no obvious new user (applicable only to buildings capable of beneficial use).
- F** Repair scheme in progress and (where applicable) end use or user identified; functionally redundant buildings with new use agreed but not yet implemented.

NOTE
Last year's priority category is shown in brackets, otherwise 'New entry' is noted.

ABBREVIATIONS

CA	Conservation Area
LB	Listed Building
LPA	Local Planning Authority
NP	National Park
RPG	Registered Park and Garden
SM	Scheduled Monument
UA	Unitary Authority
WHS	World Heritage Site

SITE NAME:	Hartley's Village, Liverpool		
DESIGNATION:	Conservation Area	NEW ENTRY?:	Yes
CONDITION:	Very bad	TREND:	No significant change
VULNERABILITY:	Low	CONTACT:	Rob Burns (LPA) 0151 233 5623

SITE NAME:	Newsham Park, Liverpool		
DESIGNATION:	Conservation Area	NEW ENTRY?:	No
CONDITION:	Poor	TREND:	Deteriorating
VULNERABILITY:	Low	CONTACT:	Rob Burns (LPA) 0151 233 5623

SITE NAME:	Ogden Close, Liverpool		
DESIGNATION:	Conservation Area	NEW ENTRY?:	No
CONDITION:	Poor	TREND:	Deteriorating
VULNERABILITY:	Medium	CONTACT:	Rob Burns (LPA) 0151 233 5623

SITE NAME:	Princes Road, Liverpool		
DESIGNATION:	Conservation Area	NEW ENTRY?:	No
CONDITION:	Poor	TREND:	Deteriorating
VULNERABILITY:	Medium	CONTACT:	Rob Burns (LPA) 0151 233 5623

SITE NAME:	Stanley Dock, Liverpool		
DESIGNATION:	Conservation Area	NEW ENTRY?:	No
CONDITION:	Very bad	TREND:	Improving
VULNERABILITY:	Medium	CONTACT:	Rob Burns (LPA) 0151 233 5623

SEFTON



© English Heritage Archive

SITE NAME:	Ince Blundell Old Hall, Park Wall Road, Ince Blundell
DESIGNATION:	Listed Building grade II*, RPG grade II*, CA
CONDITION:	Poor
OCCUPANCY:	Vacant/not in use
PRIORITY CATEGORY:	C (C)
OWNER TYPE:	Religious organisation
LIST ENTRY NUMBER:	1075872

House circa 1590-1620 located approximately 150 metres south west of the new hall. In the C19 used as a malt house. A restoration scheme had been considered, but no further progress made.

Contact: Charles Smith 0161 242 1436

SITE NAME:	Old Hall moated site and fishponds, Sefton		
DESIGNATION:	Scheduled Monument, CA	LIST ENTRY NUMBER:	1013629
CONDITION:	Generally unsatisfactory with major localised problems	TREND:	Declining
PRINCIPAL VULNERABILITY:	Deterioration - in need of management	NEW ENTRY?:	No
OWNER TYPE:	Private	CONTACT:	Charles Smith 0161 242 1436

SITE NAME:	West Birkdale		
DESIGNATION:	Conservation Area, LB grade II	NEW ENTRY?:	No
CONDITION:	Very bad	TREND:	Improving
VULNERABILITY:	Medium	CONTACT:	Daniel Byron (LPA) 0151 934 3584

PRIORITY CATEGORIES

- A** Immediate risk of further rapid deterioration or loss of fabric; no solution agreed.
- B** Immediate risk of further rapid deterioration or loss of fabric; solution agreed but not yet implemented.
- C** Slow decay; no solution agreed.
- D** Slow decay; solution agreed but not yet implemented.
- E** Under repair or in fair to good repair, but no user identified; or under threat of vacancy with no obvious new user (applicable only to buildings capable of beneficial use).
- F** Repair scheme in progress and (where applicable) end use or user identified; functionally redundant buildings with new use agreed but not yet implemented.

NOTE
Last year's priority category is shown in brackets, otherwise 'New entry' is noted.

ABBREVIATIONS

CA	Conservation Area
LB	Listed Building
LPA	Local Planning Authority
NP	National Park
RPG	Registered Park and Garden
SM	Scheduled Monument
UA	Unitary Authority
WHS	World Heritage Site

ST HELENS



© English Heritage

SITE NAME:	Cannington Shaw Bottle Shop, Site of Sherdley Works
DESIGNATION:	Scheduled Monument and Listed Building grade II
CONDITION:	Very bad
OCCUPANCY:	Vacant/not in use
PRIORITY CATEGORY:	B (A)
OWNER TYPE:	Private
LIST ENTRY NUMBER:	1004917 and 1199288

Late C19 tank furnace glass shop, with oval 'chimney' and remains of furnace heating system. Derelict since closure of the works in the late 1980s; it is now badly overgrown, with structural deterioration. The owner has drawn up a management plan for consolidation and is discussing implementation with the Council and English Heritage.

Contact: Charles Smith 0161 242 1436



© English Heritage

SITE NAME:	Rainhill Hall Farmhouse, Rainhill
DESIGNATION:	Listed Building grade II*, SM
CONDITION:	Very bad
OCCUPANCY:	Vacant/not in use
PRIORITY CATEGORY:	A (A)
OWNER TYPE:	Private
LIST ENTRY NUMBER:	1253242

The former Great Hall, now derelict, dates to the mid C14 and has a five bay curved and quatrefoil braced roof. Significant parts of the building have collapsed or are roofless and at the point of further collapse. The early C19 south west two storey wing of five bays is one of the roofless sections. All the Hall complex buildings are capable of beneficial use and could be isolated from the main farmyard activities.

Contact: Charles Smith 0161 242 1436



© English Heritage

SITE NAME:	Ruins of Chapel of St Thomas of Canterbury, Windlehurst Roman Catholic Cemetery
DESIGNATION:	Scheduled Monument and Listed Building grade II*
CONDITION:	Poor
OCCUPANCY:	N/A
PRIORITY CATEGORY:	D (D)
OWNER TYPE:	Religious organisation
LIST ENTRY NUMBER:	1015604 and 1199094

Ruins of a small chantry chapel founded C15 abolished 1548. Both the chapel and the surrounding graveyard are in ruinous condition. English Heritage and St Helens Borough Council have funded an options appraisal, which was carried out by Heritage Trust for the North West. Arising from that work, the Local Authority is seeking grant aid from the Heritage Lottery Fund.

Contact: Charles Smith 0161 242 1436




© English Heritage

SITE NAME:	Church of St Helen, Church Street, St Helens
DESIGNATION:	Listed Place of Worship grade II
CONDITION:	Poor
PRIORITY CATEGORY:	F (C)
OWNER TYPE:	Religious organisation
LIST ENTRY NUMBER:	1199141

Church by WD Caroe built between 1916-26. Constructed from brick with stone dressing and a slate roof. Experiencing considerable damage due to blocked rainwater outlets and a convoluted drainage design coupled with a failing roof covering. A Repair Grant for Places of Worship has facilitated the commencement of work in July 2013 to repair the fabric.

Contact: Charles Smith 0161 242 1436



© English Heritage

SITE NAME:	Church of St Mary, North Road, St Helens
DESIGNATION:	Listed Place of Worship grade II
CONDITION:	Poor
PRIORITY CATEGORY:	C (C)
OWNER TYPE:	Religious organisation
LIST ENTRY NUMBER:	1343271

This church is a local landmark of cathedral-like proportions, designed by CB Powell and built between 1924-30 in Byzantine style, surmounted with dome on octagonal drum. It has an impressive, gabled west entrance, flying buttresses and complicated roof junctions and detailing. Repair work is needed to the roof and also the gutters and downpipes.

Contact: Charles Smith 0161 242 1436

PRIORITY CATEGORIES

- A** Immediate risk of further rapid deterioration or loss of fabric; no solution agreed.
B Immediate risk of further rapid deterioration or loss of fabric; solution agreed but not yet implemented.
C Slow decay; no solution agreed.

- D** Slow decay; solution agreed but not yet implemented.
E Under repair or in fair to good repair, but no user identified; or under threat of vacancy with no obvious new user (applicable only to buildings capable of beneficial use).

- F** Repair scheme in progress and (where applicable) end use or user identified; functionally redundant buildings with new use agreed but not yet implemented.

NOTE
 Last year's priority category is shown in brackets, otherwise 'New entry' is noted.

ABBREVIATIONS

CA	Conservation Area
LB	Listed Building
LPA	Local Planning Authority
NP	National Park
RPG	Registered Park and Garden
SM	Scheduled Monument
UA	Unitary Authority
WHS	World Heritage Site



SITE NAME:	Church of All Saints, Ellamsbridge Road, Sutton
DESIGNATION:	Listed Place of Worship grade II
CONDITION:	Poor
PRIORITY CATEGORY:	C (C)
OWNER TYPE:	Religious organisation
LIST ENTRY NUMBER:	1260566

Church built by regional architects Austin and Paley in 1891-3 of red sandstone in Gothic Revival style. Cruciform in plan with a five bay nave and two bay chancel. The intended crossing tower was never built. Church houses organ from 1900 and memorial window to local glass producers 'Pilkington'. C20 concrete tile replacement roof has some cracked and displaced tiles. Without intervention it is likely that water will penetrate the building, accelerating deterioration. The building has been a victim of heritage crime. Several windows damaged and some external stonework is heavily corroded.

Contact: Charles Smith 0161 242 1436

© English Heritage

SITE NAME:	Ruins of the chapel of St Thomas of Canterbury in the Roman Catholic cemetery in Windlehurst		
DESIGNATION:	Scheduled Monument and Listed Building grade II*	LIST ENTRY NUMBER:	1015604 and 1199094
CONDITION:	Extensive significant problems	TREND:	Declining
PRINCIPAL VULNERABILITY:	Vandalism	NEW ENTRY?:	Yes
OWNER TYPE:	Private	CONTACT:	Charles Smith 0161 242 1436

SITE NAME:	Old Moat House, Medieval Moated House, Bold		
DESIGNATION:	Scheduled Monument	LIST ENTRY NUMBER:	1017582
CONDITION:	Generally unsatisfactory with major localised problems	TREND:	Declining
PRINCIPAL VULNERABILITY:	Vehicle damage/erosion - extensive	NEW ENTRY?:	No
OWNER TYPE:	Private	CONTACT:	Charles Smith 0161 242 1436

SITE NAME:	Rainhill Hall Farm moated site and twelve fishponds in The Rough, Blundell's Lane, Rainhill		
DESIGNATION:	Scheduled Monument, LB grade II*	LIST ENTRY NUMBER:	1017860
CONDITION:	Generally satisfactory but with significant localised problems	TREND:	Declining
PRINCIPAL VULNERABILITY:	Scrub/tree growth	NEW ENTRY?:	Yes
OWNER TYPE:	Private	CONTACT:	Charles Smith 0161 242 1436

SITE NAME:	St Anne's Well, St Helens		
DESIGNATION:	Scheduled Monument	LIST ENTRY NUMBER:	1019449
CONDITION:	Generally unsatisfactory with major localised problems	TREND:	Declining
PRINCIPAL VULNERABILITY:	Arable ploughing	NEW ENTRY?:	No
OWNER TYPE:	Commercial company	CONTACT:	Charles Smith 0161 242 1436

SITE NAME:	George Street, St Helens		
DESIGNATION:	Conservation Area, 2 LBs	NEW ENTRY?:	No
CONDITION:	Poor	TREND:	Deteriorating
VULNERABILITY:	High	CONTACT:	Melanie Hale (LPA) 01744 676115

SITE NAME:	High Street, St Helens		
DESIGNATION:	Conservation Area, 4 LBs	NEW ENTRY?:	No
CONDITION:	Poor	TREND:	Deteriorating
VULNERABILITY:	Medium	CONTACT:	Melanie Hale (LPA) 01744 676115

SITE NAME:	Rainford Conservation Area 1, St Helens, Rainford		
DESIGNATION:	Conservation Area, 3 LBs	NEW ENTRY?:	No
CONDITION:	Poor	TREND:	Deteriorating
VULNERABILITY:	High	CONTACT:	Melanie Hale (LPA) 01744 676115

PRIORITY CATEGORIES

- A** Immediate risk of further rapid deterioration or loss of fabric; no solution agreed.
B Immediate risk of further rapid deterioration or loss of fabric; solution agreed but not yet implemented.
C Slow decay; no solution agreed.

- D** Slow decay; solution agreed but not yet implemented.
E Under repair or in fair to good repair, but no user identified; or under threat of vacancy with no obvious new user (applicable only to buildings capable of beneficial use).

- F** Repair scheme in progress and (where applicable) end use or user identified; functionally redundant buildings with new use agreed but not yet implemented.

NOTE
 Last year's priority category is shown in brackets, otherwise 'New entry' is noted.

ABBREVIATIONS

CA	Conservation Area
LB	Listed Building
LPA	Local Planning Authority
NP	National Park
RPG	Registered Park and Garden
SM	Scheduled Monument
UA	Unitary Authority
WHS	World Heritage Site

SITE NAME:	Rainford Conservation Area 2, Rainford		
DESIGNATION:	Conservation Area, LB grade II	NEW ENTRY?:	No
CONDITION:	Poor	TREND:	Deteriorating
VULNERABILITY:	High	CONTACT:	Melanie Hale (LPA) 01744 676115

SITE NAME:	Rainhill Conservation Area 1, Rainhill		
DESIGNATION:	Conservation Area, 5 LBs	NEW ENTRY?:	No
CONDITION:	Poor	TREND:	Deteriorating
VULNERABILITY:	Medium	CONTACT:	Melanie Hale (LPA) 01744 676115

SITE NAME:	Rainhill Conservation Area 2, Rainhill		
DESIGNATION:	Conservation Area	NEW ENTRY?:	No
CONDITION:	Fair	TREND:	Deteriorating
VULNERABILITY:	Medium	CONTACT:	Melanie Hale (LPA) 01744 676115

SITE NAME:	Rainhill Conservation Area 3, Rainhill		
DESIGNATION:	Conservation Area	NEW ENTRY?:	No
CONDITION:	Fair	TREND:	Deteriorating
VULNERABILITY:	Medium	CONTACT:	Melanie Hale (LPA) 01744 676115

SITE NAME:	Willow Park		
DESIGNATION:	Conservation Area, 2 LBs, SM	NEW ENTRY?:	No
CONDITION:	Fair	TREND:	Deteriorating
VULNERABILITY:	Medium	CONTACT:	Melanie Hale (LPA) 01744 676115

WIRRAL



© English Heritage Archive

SITE NAME:	Storeton Hall, Red Hill Road, Storeton, Bebington
DESIGNATION:	Scheduled Monument and Listed Building grade II*
CONDITION:	Fair
OCCUPANCY:	Part occupied/part in use
PRIORITY CATEGORY:	C (C)
OWNER TYPE:	Private
LIST ENTRY NUMBER:	1004918 and 1075385

C17 house with C14 architectural details (H-plan). North wing and east wall of Great Hall incorporated into farm buildings. North wing is deteriorating. Emergency work and archaeological assessment have been carried out. A proposal for enabling development is in preparation.

Contact: Charles Smith 0161 242 1436



© English Heritage Archive

SITE NAME:	Fort Perch Rock, Marine Promenade, New Brighton, Wallasey
DESIGNATION:	Listed Building grade II*
CONDITION:	Poor
OCCUPANCY:	Part occupied/part in use
PRIORITY CATEGORY:	C (C)
OWNER TYPE:	Private
LIST ENTRY NUMBER:	1258164

Coastal fort 1826-9 with later additions. Built to defend the approach to Liverpool, now used as a museum and in need of general repair. A brief was drafted for a Conservation Management Plan and feasibility study for additional uses and an application for an English Heritage grant encouraged.

Contact: Charles Smith 0161 242 1436

PRIORITY CATEGORIES

- A** Immediate risk of further rapid deterioration or loss of fabric; no solution agreed.
- B** Immediate risk of further rapid deterioration or loss of fabric; solution agreed but not yet implemented.
- C** Slow decay; no solution agreed.
- D** Slow decay; solution agreed but not yet implemented.
- E** Under repair or in fair to good repair, but no user identified; or under threat of vacancy with no obvious new user (applicable only to buildings capable of beneficial use).
- F** Repair scheme in progress and (where applicable) end use or user identified; functionally redundant buildings with new use agreed but not yet implemented.

NOTE
Last year's priority category is shown in brackets, otherwise 'New entry' is noted.

ABBREVIATIONS

CA	Conservation Area
LB	Listed Building
LPA	Local Planning Authority
NP	National Park
RPG	Registered Park and Garden
SM	Scheduled Monument
UA	Unitary Authority
WHS	World Heritage Site



© English Heritage

SITE NAME:	Church of St Peter and St Paul, Atherton Street, New Brighton
DESIGNATION:	Listed Place of Worship grade II
CONDITION:	Poor
PRIORITY CATEGORY:	B (New entry)
OWNER TYPE:	Religious organisation
LIST ENTRY NUMBER:	1390763

Significant local landmark with large dome to crossing. Cast concrete barrel vaulted shell roof construction to nave, transept and sanctuary. High parapet walls to nave and side aisle roofs. Elevation in brick with single glazed steel windows. Very exposed marine environment, later cement repointing and failure of the roof membrane has led to significant ingress of water and damage to the interior. Heritage Lottery Fund Grant for Places of Worship offer made in 2013, work anticipated to address the most urgent work in summer of 2014.

Contact: Charles Smith 0161 242 1436



© English Heritage

SITE NAME:	Church of St James, Victoria Road, New Brighton
DESIGNATION:	Listed Place of Worship grade II
CONDITION:	Very bad
PRIORITY CATEGORY:	A (C)
OWNER TYPE:	Religious organisation
LIST ENTRY NUMBER:	1273545

Sir GG Scott 1854 Gothic Revival church, elaborately pointed cantered chancel, five bay north and south arcade. Soaring landmark five-stage tower. Complicated integration of iron cramps and dowels, heavily corroded and jacking/fracturing of masonry. Complicated rainwater discharge prone to blockage. Soft external sandstone, excessively weathered to point of failure with hard cement patches and pointing.

Contact: Charles Smith 0161 242 1436



© English Heritage

SITE NAME:	Christ Church, Church Drive, Port Sunlight
DESIGNATION:	Listed Place of Worship grade II*, CA
CONDITION:	Poor
PRIORITY CATEGORY:	C (A)
OWNER TYPE:	Religious organisation
LIST ENTRY NUMBER:	1075492

Large early C20 sandstone church, built as part of the Port Sunlight model village under the philanthropy of Lord and Lady Lever. The founders are buried at the church, in a small mausoleum attached to the west end of the church. The cast iron rainwater goods are severely corroded. The west side of the north porch is heavily saturated. There are detached rainwater goods on the east side of the north porch and dislodged downpipes.

Contact: Charles Smith 0161 242 1436



© English Heritage

SITE NAME:	St Pauls Church, Church Crescent, Wallasey
DESIGNATION:	Listed Place of Worship grade II
CONDITION:	Very bad
PRIORITY CATEGORY:	B (New entry)
OWNER TYPE:	Religious organisation
LIST ENTRY NUMBER:	1393180

Mid C19 Gothic style church extended in 1859 and 1891 and suffering from extensive iron corrosion resulting in the loss of the upper spire section in the 1960s. English Heritage/Heritage Lottery Fund Repair Grant for Places of Worship grant completed with the structural stabilisation of the tower and spire. A subsequent phase of the same grant will be undertaken in 2014 to address the tower abutment gutter, the west end gable parapet walls and the separation of the western balcony stair turret.

Contact: Charles Smith 0161 242 1436

SITE NAME:	Birkenhead Priory	
DESIGNATION:	Scheduled Monument, 3 LBs	LIST ENTRY NUMBER: 1019159
CONDITION:	Generally unsatisfactory with major localised problems	TREND: Declining
PRINCIPAL VULNERABILITY:	Deterioration - in need of management	NEW ENTRY?: No
OWNER TYPE:	Local authority	CONTACT: Charles Smith 0161 242 1436

SITE NAME:	Bromborough Court House moated site and fishponds	
DESIGNATION:	Scheduled Monument, part in CA	LIST ENTRY NUMBER: 1012503
CONDITION:	Generally satisfactory but with significant localised problems	TREND: Declining
PRINCIPAL VULNERABILITY:	Vandalism	NEW ENTRY?: No
OWNER TYPE:	Commercial company	CONTACT: Charles Smith 0161 242 1436

PRIORITY CATEGORIES

- A** Immediate risk of further rapid deterioration or loss of fabric; no solution agreed.
- B** Immediate risk of further rapid deterioration or loss of fabric; solution agreed but not yet implemented.
- C** Slow decay; no solution agreed.
- D** Slow decay; solution agreed but not yet implemented.
- E** Under repair or in fair to good repair, but no user identified; or under threat of vacancy with no obvious new user (applicable only to buildings capable of beneficial use).
- F** Repair scheme in progress and (where applicable) end use or user identified; functionally redundant buildings with new use agreed but not yet implemented.

NOTE
Last year's priority category is shown in brackets, otherwise 'New entry' is noted.

ABBREVIATIONS

- CA** Conservation Area
- LB** Listed Building
- LPA** Local Planning Authority
- NP** National Park
- RPG** Registered Park and Garden
- SM** Scheduled Monument
- UA** Unitary Authority
- WHS** World Heritage Site

SITE NAME:	Moated site 400m north east of New Hall, Wirral		
DESIGNATION:	Scheduled Monument	LIST ENTRY NUMBER:	1017063
CONDITION:	Extensive significant problems	TREND:	Declining
PRINCIPAL VULNERABILITY:	Scrub/tree growth	NEW ENTRY?:	Yes
OWNER TYPE:	Private	CONTACT:	Charles Smith 0161 242 1436



© English Heritage

SITE NAME:	Flaybrick Memorial Gardens		
DESIGNATION:	Registered Park and Garden grade II*, 6 LBs, part in CA	A public cemetery opened in 1864 and extended in the late C19 and early C20. The layout was designed by Edward Kemp and the buildings by Lucy & Littler. Edward Kemp is buried within the cemetery. Cemetery chapels now roofless and some walls supported by scaffolding. Boundary walls and lodges generally in poor condition. Landscape management and maintenance under-resourced.	
CONDITION:	Generally satisfactory but with significant localised problems		
VULNERABILITY:	Medium		
TREND:	Declining		
NEW ENTRY?:	No		
OWNER TYPE:	Local authority		
LIST ENTRY NUMBER:	1001564	Contact: Charles Smith 0161 242 1436	



© English Heritage

SITE NAME:	Thornton Manor, Bebington		
DESIGNATION:	Registered Park and Garden grade II*, 5 LBs	Park and gardens designed by Thomas Hayton Mawson in collaboration with the industrialist and philanthropist William Hesketh Lever, later first Viscount Leverhulme. This privately owned property, which is used for exclusive events, inherited a large backlog of conservation and repair work both in house and grounds. Gardens around the house well maintained but pergola in advanced state of decay and lake and woodland in poor condition. Planning approval has been granted for a series of marquees for events to generate resources to implement a landscape restoration programme.	
CONDITION:	Generally unsatisfactory with major localised problems		
VULNERABILITY:	High		
TREND:	Declining		
NEW ENTRY?:	No		
OWNER TYPE:	Commercial company		
LIST ENTRY NUMBER:	1001001	Contact: Charles Smith 0161 242 1436	

SITE NAME:	Flaybrick Cemetery, Bidston, Birkenhead		
DESIGNATION:	Conservation Area, 5 LBs, part in RPG grade II*	NEW ENTRY?:	No
CONDITION:	Very bad	TREND:	No significant change
VULNERABILITY:	Low	CONTACT:	Matthew Crook (LPA) 0151 691 8094

SITE NAME:	Hamilton Square, Birkenhead		
DESIGNATION:	Conservation Area, 42 LBs	NEW ENTRY?:	No
CONDITION:	Very bad	TREND:	Deteriorating
VULNERABILITY:	High	CONTACT:	Matthew Crook (LPA) 0151 691 8094

WARRINGTON (UA)



© English Heritage Archive

SITE NAME:	Bank Quay transporter bridge		
DESIGNATION:	Scheduled Monument and Listed Building grade II*	Transporter bridge circa 1904 with deteriorating ironwork. Not easily accessible. There are problems with funding the necessary maintenance programme. No longer usable, but gondola intact. Discussions are ongoing with Warrington Council about joint funding for a management plan and options appraisal. The Council is investigating funding sources.	
CONDITION:	Poor		
OCCUPANCY:	N/A		
PRIORITY CATEGORY:	C (C)		
OWNER TYPE:	Local authority		
LIST ENTRY NUMBER:	1006768 and 1139433		

PRIORITY CATEGORIES

- A** Immediate risk of further rapid deterioration or loss of fabric; no solution agreed.
- B** Immediate risk of further rapid deterioration or loss of fabric; solution agreed but not yet implemented.
- C** Slow decay; no solution agreed.
- D** Slow decay; solution agreed but not yet implemented.
- E** Under repair or in fair to good repair, but no user identified; or under threat of vacancy with no obvious new user (applicable only to buildings capable of beneficial use).
- F** Repair scheme in progress and (where applicable) end use or user identified; functionally redundant buildings with new use agreed but not yet implemented.

NOTE
Last year's priority category is shown in brackets, otherwise 'New entry' is noted.

ABBREVIATIONS

- CA** Conservation Area
- LB** Listed Building
- LPA** Local Planning Authority
- NP** National Park
- RPG** Registered Park and Garden
- SM** Scheduled Monument
- UA** Unitary Authority
- WHS** World Heritage Site



SITE NAME:	Gatehouse to Bradlegh Old Hall, Bradley Lane, Burtonwood and Westbrook
DESIGNATION:	Listed Building grade II*, SM
CONDITION:	Poor
OCCUPANCY:	N/A
PRIORITY CATEGORY:	A (A)
OWNER TYPE:	Private
LIST ENTRY NUMBER:	1278505

Gatehouse circa 1460. Heavily weathered sandstone, which is in urgent need of repair. The site has recently changed ownership and the hall (grade II) is being repaired.

Contact: Charles Smith 0161 242 1436



SITE NAME:	Hurst Hall North Barn, Hurst Lane, Glazebury, Culcheth and Glazebury
DESIGNATION:	Listed Building grade II*
CONDITION:	Poor
OCCUPANCY:	Part occupied/part in use
PRIORITY CATEGORY:	C (C)
OWNER TYPE:	Private
LIST ENTRY NUMBER:	1139388

Part of a late C15 hall but now a barn. Exposed pair of posts with arch braces but mainly clad in thin early red bricks with stone slate roof. The building has missing ridge tiles and guttering. Maintenance has been lacking for many years.

Contact: Charles Smith 0161 242 1436

SITE NAME:	Bradlegh Old Hall moated site and fishpond, Burtonwood and Westbrook		
DESIGNATION:	Scheduled Monument, 2 LBs	LIST ENTRY NUMBER:	1011885
CONDITION:	Generally unsatisfactory with major localised problems	TREND:	Declining
PRINCIPAL VULNERABILITY:	Drainage/dewatering	NEW ENTRY?:	No
OWNER TYPE:	Private	CONTACT:	Charles Smith 0161 242 1436

SITE NAME:	Bowl barrow west of Highfield Lane, Winwick		
DESIGNATION:	Scheduled Monument	LIST ENTRY NUMBER:	1011124
CONDITION:	Extensive significant problems	TREND:	Declining
PRINCIPAL VULNERABILITY:	Arable ploughing	NEW ENTRY?:	No
OWNER TYPE:	Private	CONTACT:	Charles Smith 0161 242 1436

SITE NAME:	Bewsey Street, Bewsey		
DESIGNATION:	Conservation Area, 8 LBs	NEW ENTRY?:	No
CONDITION:	Fair	TREND:	Deteriorating
VULNERABILITY:	High	CONTACT:	Daniel Hartley (LPA) 01925 442809

SITE NAME:	Bridge Street, Warrington Town Centre		
DESIGNATION:	Conservation Area, 21 LBs	NEW ENTRY?:	No
CONDITION:	Very bad	TREND:	Deteriorating significantly
VULNERABILITY:	High	CONTACT:	Daniel Hartley (LPA) 01925 442809

SITE NAME:	Church Street, Warrington Town Centre		
DESIGNATION:	Conservation Area, 13 LBs	NEW ENTRY?:	No
CONDITION:	Very bad	TREND:	No significant change
VULNERABILITY:	High	CONTACT:	Daniel Hartley (LPA) 01925 442809

PRIORITY CATEGORIES

- A** Immediate risk of further rapid deterioration or loss of fabric; no solution agreed.
- B** Immediate risk of further rapid deterioration or loss of fabric; solution agreed but not yet implemented.
- C** Slow decay; no solution agreed.
- D** Slow decay; solution agreed but not yet implemented.
- E** Under repair or in fair to good repair, but no user identified; or under threat of vacancy with no obvious new user (applicable only to buildings capable of beneficial use).
- F** Repair scheme in progress and (where applicable) end use or user identified; functionally redundant buildings with new use agreed but not yet implemented.

NOTE
Last year's priority category is shown in brackets, otherwise 'New entry' is noted.

ABBREVIATIONS

CA	Conservation Area
LB	Listed Building
LPA	Local Planning Authority
NP	National Park
RPG	Registered Park and Garden
SM	Scheduled Monument
UA	Unitary Authority
WHS	World Heritage Site

SITE NAME:	Town Hall, Warrington Town Centre		
DESIGNATION:	Conservation Area, 12 LBs	NEW ENTRY?:	No
CONDITION:	Poor	TREND:	Deteriorating significantly
VULNERABILITY:	High	CONTACT:	Daniel Hartley (LPA) 01925 442809

PRIORITY CATEGORIES

- A** Immediate risk of further rapid deterioration or loss of fabric; no solution agreed.
- B** Immediate risk of further rapid deterioration or loss of fabric; solution agreed but not yet implemented.
- C** Slow decay; no solution agreed.
- D** Slow decay; solution agreed but not yet implemented.
- E** Under repair or in fair to good repair, but no user identified; or under threat of vacancy with no obvious new user (applicable only to buildings capable of beneficial use).
- F** Repair scheme in progress and (where applicable) end use or user identified; functionally redundant buildings with new use agreed but not yet implemented.

NOTE
Last year's priority category is shown in brackets, otherwise 'New entry' is noted.

ABBREVIATIONS

CA	Conservation Area
LB	Listed Building
LPA	Local Planning Authority
NP	National Park
RPG	Registered Park and Garden
SM	Scheduled Monument
UA	Unitary Authority
WHS	World Heritage Site



ENGLISH HERITAGE

This document is one in a series of publications produced as part of English Heritage's national Heritage at Risk programme. More information about Heritage at Risk and other titles in the series can be found at www.english-heritage.org.uk/risk

HERITAGE AT RISK

Published October 2013 by English Heritage
1 Waterhouse Square, 138-142 Holborn,
London EC1N 2ST

© Copyright English Heritage 2013