



ENGLISH HERITAGE

HERITAGE AT
RISK
REGISTER
2013

SOUTH EAST

Contents

HERITAGE AT RISK	III	Dartford	40
		Dover	40
THE REGISTER	VII	Gravesham	42
Content and criteria	VII	Maidstone	43
Criteria for inclusion on the Register	VIII	Sevenoaks	45
Reducing the risks	X	Shepway	46
Publications and guidance	XIII	Swale	48
Key to the entries	XV	Thanet	51
Entries on the Register by local planning authority	XVII	Tonbridge and Malling	53
Bracknell Forest (UA)	I	Tunbridge Wells	54
Brighton and Hove, City of (UA)	I	<i>Off Kent</i>	55
South Downs (NP)	3	Medway (UA)	55
<i>Buckinghamshire</i>	4	Milton Keynes (UA)	58
Aylesbury Vale	4	<i>Oxfordshire</i>	59
Chiltern	6	Cherwell	59
South Bucks	7	Oxford	61
Wycombe	7	South Oxfordshire	62
<i>East Sussex</i>	9	Vale of White Horse	65
Eastbourne	9	West Oxfordshire	66
Hastings	9	Portsmouth, City of (UA)	70
Lewes	10	Reading (UA)	73
Rother	11	Southampton, City of (UA)	73
South Downs (NP)	13	<i>Surrey</i>	74
Wealden	15	Elmbridge	74
<i>Off East Sussex</i>	16	Epsom and Ewell	75
<i>Hampshire</i>	16	Guildford	75
Basingstoke and Deane	16	Mole Valley	76
East Hampshire	18	Reigate and Banstead	78
Fareham	19	Runnymede	78
Gosport	19	Spelthorne	79
Hart	20	Tandridge	79
Havant	21	Waverley	79
New Forest	21	Woking	79
New Forest (NP)	22	West Berkshire (UA)	80
Rushmoor	23	<i>West Sussex</i>	82
South Downs (NP)	24	Adur	82
Test Valley	27	Arun	82
Winchester	30	Chichester	83
<i>Off Hampshire</i>	33	Horsham	84
Isle of Wight (UA)	33	Mid Sussex	85
<i>Kent</i>	37	South Downs (NP)	86
Ashford	37	Worthing	90
Canterbury	38	Windsor and Maidenhead (UA)	90
		Wokingham (UA)	91




ENGLISH HERITAGE

HERITAGE AT RISK

2013

SOUTH EAST



HERITAGE AT RISK

Heritage at Risk is our campaign to save listed buildings and important historic sites, places and landmarks from neglect or decay. At its heart is the Heritage at Risk Register, an online database containing details of each site known to be at risk. It is analysed and updated annually and this leaflet summarises the results. Heritage at Risk teams are now in each of our nine local offices, delivering national expertise locally.

The good news is that we are on target to save 25% (1,137) of the sites that were on the Register in 2010 by 2015. From Hadlow Tower to Nutbane Long Barrow, this success is down to good partnerships with owners, developers, the Heritage Lottery Fund, Natural England, councils and local groups. It will be increasingly important to build on these partnerships to achieve the overall aim of reducing the number of sites on the Register.

Andy Brown, Planning and Conservation Director, South East

For English Heritage, just as for many organisations, 2013 has been a year of considerable change. There has been a significant re-focusing of our corporate efforts on reducing risk to England's heritage assets by the creation, in each local office, of dedicated Heritage at Risk teams.

The statistics for the South East appear not to have changed very much since last year, but in fact they represent a number of successes in removing heritage assets from the Register. These successes have been balanced out by sites added to the Register, as English Heritage staff and our many partners take care to keep attention focussed on heritage at risk. Our Places of Worship statistics show that additions to the 2013 Register are exactly counter-balanced by removals from the 2012 Register, which reflects the ongoing success of our partnership with the Heritage Lottery Fund in providing grant aid to repair these buildings year on year.

Whether new or pre-existing cases, our intention is to reduce risk to sites that appear on the Heritage at Risk Register. In doing this, we will build on our notable recent successes. A total of 38 entries have been removed from the 2012 Register, many of which will count towards our corporate target.

Whilst some of our most important sites, such as the King Edward VII Hospital Chapel, Easebourne, and the Hammerhead Crane at Cowes, have seen huge strides forward towards repair and reuse recently, our biggest challenge will be making progress on our other Priority Sites. In addition, we will start investigating trends in risk to heritage assets to inform our work after 2015. For example, nearly a quarter of the Registered Parks and Gardens assessed as 'at risk' in England are in

the South East - do these landscapes face the same threats; do similar opportunities exist for them?

For English Heritage, the continuing difficult economic climate challenges us, but also presents us with renewed opportunities to work in partnership with other bodies. We will be strengthening our already good relationships with other funding organisations by lending our technical and professional expertise to their work, and by targeting the most vulnerable heritage assets. An example of this will be continuing our excellent partnership with Natural England, in order to address threats to buried archaeology. Two-thirds of the archaeological sites on the South East Register are at risk from arable cultivation.

So, although newly formed, our Heritage at Risk Team is already working hard to address the unique challenges here in the South East. We hope to encourage as much enthusiasm from our partners for the task in hand as we feel ourselves, and look forward to working with you in the next year.



Clare Charlesworth,
Acting Principal Adviser, Heritage at Risk

HADLOW TOWER, HADLOW, KENT

Hadlow Tower, built as a folly by Walter Barton May, is the most significant part that remains of the 18th century Gothick Hadlow Castle, the majority of which was demolished in 1951. The Tower was on the Heritage at Risk Register since 1998 but has now been saved with the help of SAVE Hadlow Tower Action Group, Tonbridge and Malling Borough Council and The Vivat Trust, who have fully repaired the Tower for use as holiday accommodation with funding from the Heritage Lottery Fund and English Heritage. It is open to the public, with an exhibition created by the Friends of Hadlow Tower.

BUILDINGS AND STRUCTURES

- Nationally, 4.1% of grade I and II* listed buildings (excluding places of worship) are on the Register. In the South East the percentage is 2.2% (90 buildings).
- 14 building or structure entries have been removed from the 2012 South East Register because their futures have been secured, but 14 have been added.

PLACES OF WORSHIP

- Of the 284 listed places of worship assessed in the South East, 62 are on the Register.
- 14 places of worship have been removed from the 2012 Register following repair work.

ARCHAEOLOGY

- 3,265 (16.5%) of England's 19,792 scheduled monuments are on the Register, of which 275 are in the South East.
- 3 archaeology entries have been removed from the 2012 Register for positive reasons and 1 has been added.
- 27.6% of archaeology entries (67) on the South East baseline 2009 Register have been removed for positive reasons, compared to the national figure of 21.1%.
- Nationally, damage from arable cultivation is the greatest risk factor, accounting for 43% of those on the Register. In the South East the proportion is 67%.

PARKS AND GARDENS

- 100 (6.2%) of England's 1,624 registered parks and gardens are on the Register. In the South East, 24 are on the Register, the same as last year.

BATTLEFIELDS

- Of the 43 registered battlefields in England, 6 are on the Register. Of the 6 registered battlefields in the South East, 1 is on the Register.

WRECK SITES

- Of the 46 protected wreck sites around England's coast, 4 are on the Register. Of the 20 protected wreck sites in the South East, 4 are on the Register.

CONSERVATION AREAS

- 8,179 of England's 9,839 conservation areas have been surveyed by local authorities. 510 (6.2%) are on the Register. Of the 1,621 conservation areas surveyed in the South East, 65 (4%) are on the Register.
- 7 conservation areas have been removed from the 2012 South East Register for positive reasons, but 12 have been added.



BOULDNOR BATTERY, SHALFLEET, ISLE OF WIGHT

Bouldnor Battery is a military battery situated on the north-west coast of the Isle of Wight, overlooking the western entrance to the Solent. It saw active service in World War II and was fully decommissioned in 1956. The former battery is now in use as a water storage facility and is in a poor state of decay.

59% OF
BUILDINGS AND
STRUCTURES
ON THE 1999 REGISTER
HAVE BEEN
SAVED

65
CONSERVATION
AREAS ARE ON
THE REGISTER

10.4%
OF SCHEDULED
MONUMENTS ARE ON
THE REGISTER

£580k IN
GRANTS
WAS OFFERED TO
15 SITES
ON THE REGISTER

Heritage assets are assessed based on the nature of the site. Buildings and structures include listed buildings (excluding listed places of worship) and structural scheduled monuments; archaeology assessments cover earthworks and buried archaeology.

PRIORITY HAR SITES

- Brookwood Cemetery, Brookwood, Woking, Surrey
- Castle Goring, Arundel Road, Worthing, West Sussex
- Hammerhead Crane, Thetis Road, West Cowes, Cowes, Isle of Wight
- RAF Bicester: World War II airfield, Laughton, Cherwell, Oxfordshire
- Roman Catholic Church of St Augustine of England with Cloisters attached, St Augustine's Road, Ramsgate, Thanet, Kent
- Sheerness Dockyard (incl. The Boat Store (No. 78), Former Medway Ports Authority Offices (Dockyard House), Coach Houses (Naval Terrace), I-15 (consec) Regency Close, Former Royal Dockyard Church and attached wall and railings, Former Working Mast House, 26 Jetty Road), Sheerness, Kent
- Stowe Landscape Garden (incl. The Palladian Bridge, Temple of Friendship, The East Boycott Pavilion and The Queens Temple), Stowe, Buckinghamshire
- The Belvedere, Waldershare Park, Shepherdsweil with Coldred, Dover, Kent
- The chapel at the former King Edward VII Hospital, Easebourne, Chichester, West Sussex
- The Western Heights fortifications, Castle Hill, Dover, Kent

FOR MORE INFORMATION CONTACT:

Principal Heritage
at Risk Adviser
English Heritage
South East
Eastgate Court
195-205 High Street
Guildford
GU1 3EH

Telephone: 01483 252 000

Email: southeast@english-heritage.org.uk



PALAEOLITHIC SITES NEAR BAKER'S HOLE, SWANSCOMBE AND GREENHITHE, KENT

BACKGROUND AND HISTORY:

Baker's Hole Palaeolithic site is one of very few non-cave Palaeolithic sites in England. It survives as two islands of un-quarried ground within an area of 20th century chalk extraction that has otherwise been landfilled and re-landscaped.

First investigated in the 1930s, the site contains important undisturbed evidence of early Neanderthal presence in Britain, and a rich diversity of large mammal bones. These important deposits shed light on early human

occupation of the area between 250,000 and 200,000 years ago, when the climate was repeatedly varying. This is the period when early Neanderthals were colonising Britain, and Baker's Hole is recognised as Britain's foremost locale for revealing evidence of their distinctive form of lithic technology (Levalloisian).

As well as being a scheduled monument, Baker's Hole is a Site of Special Scientific Interest (SSSI) because of its complex sequence of deposits representing the alternating episodes of warm and cold climate, in the Palaeolithic period. Its dual protection is useful in requiring English Heritage and Natural England to work together in the management of the site.

IS IT AT RISK?

Although now protected from quarrying and other damaging activities, the site has not been managed in any way since at least the early 20th century when it began to be surrounded by chalk quarries. Since then, it has become progressively overgrown by thick scrub and undergrowth, and increasingly subject to animal burrowing and decay due to exposure to the

elements. A major archaeological trench dug across the site in 1969 wasn't backfilled, exposing key deposits and remains to the present day. The site is a new addition to the Heritage at Risk Register in 2013.

WHAT'S THE CURRENT SITUATION?

Deposits known to contain evidence of Palaeolithic occupation and important faunal remains are currently directly exposed to the elements, and being damaged by root growth and animal burrowing. This is affecting key aspects of the site, compromising continuing survival of the evidence that led to its initial protection as a scheduled monument and SSSI.

Now that the risk to the site has been recognised, a more detailed survey will be undertaken to establish a long-term management plan to safeguard the site's important features. This management plan will be developed in collaboration with Natural England and the Heritage Conservation section of Kent County Council. Future development in the surrounding area, as part of the Ebbsfleet Masterplan, could well influence the conservation options available.

Find out what's at risk by searching or downloading the online Heritage at Risk Register at www.english-heritage.org.uk/har

If you would like this document in a different format, please contact our customer services department on telephone: 0870 333 1181 fax: 01793 414926 textphone: 01793 414878 email: customers@english-heritage.org.uk

THE REGISTER

Content and criteria

DESIGNATION

Definition

All the historic environment matters but there are some elements which warrant extra protection through the planning system. These are included in the National Heritage List for England (<http://list.english-heritage.org.uk>). Since 1882, when the first Act protecting ancient monuments and archaeological remains was passed, government has been developing the designation system. Listing emerged from the post-blitz 1940s Planning Acts, and is now applied to about half a million buildings ranging from palaces to street lamps. Almost 20,000 archaeological sites are scheduled, which introduces management controls. Some 1,624 designed landscapes are registered, as are 43 battlefields, and 46 wreck sites are protected.

English Heritage, as the government's expert adviser, is responsible for making recommendations – but it is still the Secretary of State at the Department for Culture Media and Sport who makes the decisions on whether an asset is designated. Understanding and appreciation develop constantly, which makes keeping the designation base up-to-date a never-ending challenge.

While responding to threat-driven cases, we increasingly seek to work strategically through the National Heritage Protection Plan. Recent developments have seen a greater striving for openness and transparency in the process of designating a site, and better communication of what makes something special. A change in legislation, part of the Enterprise and Regulatory Reform Act, makes this possible.

Alongside the nationally designated assets found on the National Heritage List for England are locally designated assets. Best known are conservation areas, but local authorities can also create lists of locally valued assets. Most archaeological sites of significance are not scheduled, but rely on local identification and management for their protection.

LISTED BUILDINGS

A listed building is a building (or structure) that has been designated as being of 'special architectural or historic interest'. The older and rarer a building is, the more likely it is to be listed. Buildings less than 30 years old are listed only if they are of outstanding quality and under threat. There are over 376,000 listing entries on the National Heritage List for England.

Listed buildings are graded I, II* and II. Grade I and II* are particularly important buildings of outstanding interest; together they amount to 8% of all listed buildings. The remaining 92% are of special interest and are listed grade II.

Entries on the statutory list of buildings of special architectural or historic interest may comprise a number of separate buildings. Formal residential terraces are the most obvious example. Entries on this Register reflect how buildings are grouped and recorded on the statutory list.

Structures can occasionally be dual designated (both listed as buildings and scheduled as monuments). In such cases, scheduling controls take precedence.

SCHEDULED MONUMENTS

Scheduled monuments include single archaeological sites and complex archaeological landscapes. 19,792 examples have been designated because of their national importance. (Scheduled monuments are not graded). They cover human activity from the prehistoric era, such as burial mounds, to 20th century military and industrial remains. For the millennia before written history, archaeology is the only testament to innumerable generations of people of whom there is no other record.

The later 20th century saw unprecedented changes to the landscape. As a result, types of historic site that once were commonplace began to become rare. Those that survive often represent just small islands of what once characterised broad sweeps of our towns and countryside. Although protected by law, scheduled monuments are still at risk from a wide range of processes and intense pressures outside of the planning system. These include damage from cultivation, forestry and – often most seriously of all – wholly natural processes such as scrub growth, animal burrowing and erosion.

REGISTERED PARKS AND GARDENS

There are 1,624 designed landscapes on the current English Heritage *Register of Historic Parks and Gardens of Special Historic Interest*. These registered landscapes are graded I, II* or II, and include private gardens, public parks and other green spaces, country estates and cemeteries. They are valued for their design, diversity and historical importance and in contrast to the number of listed buildings and scheduled monuments, registered parks and gardens is a very small group of assets.

Inclusion on the English Heritage *Register of Historic Parks and Gardens* brings no additional statutory controls, but there is a presumption in favour of conservation of the

designated site. Local authorities are required to consult English Heritage on applications affecting sites registered as grade I or II* and the Garden History Society on sites of all grades. The setting of designated heritage assets can also protect registered landscapes.

REGISTERED BATTLEFIELDS

English Heritage's *Register of Historic Battlefields* was set up in 1995, and is our youngest category of designation. Its aim is to protect and promote those sites where history was made through conflict. They range from the Battle of Maldon (991) to Sedgemoor (1185): almost half date from the period of the the civil wars in the mid-17th century. These are cherished for their memory, and for the respect owing to those who were killed, and whose remains still lie in the field.

Protection is needed to prevent encroachment through inappropriate development, or insensitive (and damaging) metal detecting, which can permanently alter the archaeological records. As with registered parks and gardens, there is a clear presumption in favour of protecting registered battlefields in Government planning policy. Battlefields are not graded.

PROTECTED WRECK SITES

England's 46 protected wreck sites represent a tiny proportion of the 33,000 odd pre-1945 wrecks and recorded casualties that are known to lie in the territorial sea. Wreck sites can be of importance for different reasons: the distinctive design or construction of a ship, the story it can tell about its past, its association with notable people or events and its cargo. The Protection of Wrecks Act 1973 empowers the appropriate Secretary of State to designate a restricted area around a vessel to protect it or its contents from unauthorised interference, and English Heritage administers the attendant licensing scheme for divers seeking access.

CONSERVATION AREAS

Conservation areas are designated by local authorities and are areas of special architectural or historic interest the character or appearance of which it is desirable to preserve or enhance. For more than 40 years conservation areas have proved a highly effective mechanism for managing change on an area-wide basis. There are currently over 9,800 conservation areas in England including town and city centres, suburbs, industrial areas, rural landscapes, cemeteries and residential areas. They form the historic backcloth to national and local life and are a crucial component of local identity and community cohesion.

Criteria for inclusion on the Register

RISK ASSESSMENTS

A risk assessment of a heritage asset is based on the nature of the site. Building or structure assessments, for instance, include listed buildings (but not listed places of worship) and structural scheduled monuments; archaeology assessments cover earthworks and buried archaeology.

BUILDINGS AND STRUCTURES

Buildings or structures (not in use as a public place of worship) considered for inclusion on this Register must be listed grade I or II*, (or grade II in London) or be a structural scheduled monument with upstanding masonry remains. Buildings or structures are assessed for inclusion on the basis of condition and, where applicable, occupancy (or use) reflecting the fact that a building which is occupied is generally less vulnerable than one that is not.

Occupancy (or use) is noted as 'vacant', 'part occupied', 'occupied', 'not applicable', or occasionally, 'unknown'. Many structures fall into the 'not applicable' category as they can be ruins, walls, gates, headstones or boundary stones.

Condition is noted as 'very bad', 'poor', 'fair' or 'good'. The condition of buildings or structures on the Register typically ranges from 'very bad' to 'poor', 'fair' and (occasionally) 'good' reflecting the fact that some buildings or structures capable of use are vulnerable to becoming at risk because they are empty, under-used or face redundancy without a new use to secure their future. Assessing vulnerability in the case of buildings in fair condition necessarily involves judgement and discretion. A few buildings on the Register are in good condition, having been repaired or mothballed, but a new use or owner is still to be secured.

Buildings or structures are removed from the Register when they are fully repaired/consolidated, and their future secured through either occupation and use, or through the adoption of appropriate management.

PLACES OF WORSHIP

Places of worship considered for inclusion on this Register must be listed grade I, II* or II and be used as a public place of worship at least six times a year.

Places of worship are assessed on the basis of condition only. If the place of worship is in 'very bad' or 'poor' condition it is added to the Register. Once on the Register, places of worship can move through the condition categories (e.g. from very bad to poor, to fair, even good) as repairs are implemented and the condition improves, until they are fully repaired and can be removed from the Register.

English Heritage has assessed a proportion of the 14,800 listed places of worship. We are working with the respective denominations to assess the remaining places of worship. Those that are identified as at risk will be included on the Register.

ARCHAEOLOGY

Archaeology assessments cover earthworks and buried archaeology. The archaeological sites on this Register have been identified as being at risk because of their condition and vulnerability, the trend in their condition, and their likely future vulnerability. A site's condition is expressed in terms of the scale and severity of adverse effects on it, ranging from those with 'extensive significant problems' to others that have only 'minor localised problems'.

Archaeological entries are removed from the Register once sufficient progress has been made to address identified issues, demonstrating a significant reduction in the level of risk.

PARKS AND GARDENS

The assessment of parks and gardens starts with an appraisal of the condition and vulnerability of each registered landscape. Steps being taken by owners to address problems are also taken into consideration.

Parks and gardens assessed as being at risk are typically affected by development and neglect. They have frequently been altered by development or are faced with major change. The original function of these landscapes has often changed; and divided ownership often results in the loss of the cohesive conservation of the historic designs.

Park and garden entries are removed from the Register once plans are put in place to address issues and positive progress is being made.

BATTLEFIELDS

Battlefields deemed to be at risk of loss of historic significance are included on this Register.

The identified risks and threats come from development pressure – for example, because they lie on urban fringes or are subject to development pressures within the site; arable cultivation, and unregulated metal-detecting. One major impact or a combination of several factors can be enough to raise the risk at a particular site.

Battlefields are removed from the Register when either actual damaging activities are reversed or managed, or threats recede due to effective management planning.

WRECK SITES

English Heritage has audited all designated wreck sites to identify those most at risk based on their current condition, vulnerability and the way they are being managed. Wrecks are vulnerable to both environmental and human impacts. Risks that contribute to the inclusion on the Register range from unauthorised access to erosion and fishing damage.

The monitoring process ensures that the significance of the site is identified and maintained.

In spite of the inherent difficulties in caring for this type of site, careful management must be maintained.

Wrecks are removed from the Register once an appropriate management and monitoring regime is operational.

CONSERVATION AREAS

English Heritage has asked every local authority in England to complete (and update as appropriate) a survey of its conservation areas, highlighting current condition, threats and trends, identifying those that are deteriorating, or are in very bad or poor condition and are not expected to change significantly in the next three years, as being defined as at risk.

The methodology for assessing conservation areas at risk has been refined since the first survey in 2008/2009. The information collated provides a detailed assessment of each conservation area and an overall category for condition, vulnerability and trend is included for each conservation area on this Register. Conservation areas identified as at risk in 2009, but not reassessed since using the revised methodology, are included on the Register but with limited information.

Conservation areas are removed from the Register once plans have been put in place to address the issues that led to the conservation area being at risk, and once positive progress is being made.

Reducing the risks

English Heritage is committed to securing a year-on-year reduction in the number of heritage sites at risk as part of our National Heritage Protection Plan (2011-2015). We have set ourselves a target to remove 25% of entries (1,137) published on the 2010 Register by 2015. Whilst this is a challenge given the number of entries on the Register and the different kinds of risk they face, good progress is being made.

To help address this challenge we have created dedicated Heritage at Risk teams in each local office. We have published our National Heritage at Risk Strategy which is supported by nine local strategies. Key objectives of the strategy are to understand what factors lead to heritage sites becoming at risk, what most influences their removal from the Register, and to achieve this through partnership, stimulating economic regeneration and growth, and maximising the benefit of our expertise and resources.

Whilst each type of heritage asset and individual site will require its own approach and solution, there are some general approaches that are relevant to all at risk assets. Resolving cases requires working in close partnership with owners, local planning authorities and other relevant organisations and partners. The provision of clear advice and understanding are essential.

Maintenance and where appropriate, occupation are key to preventing heritage assets becoming at risk, whilst maintenance of those already at risk will prevent them from decaying further. Without maintenance, the cost of repair and consolidation escalates, the challenge for owners and occupiers increases, and the scope for affordable solutions declines.

English Heritage provides a wide range of published guidance on reducing the risks, including on new uses for heritage assets, finding partners and funding, and on enforcing urgent works and repairs, on our website: www.english-heritage.org.uk or the Historic Environment Local Management (HELM) website: www.helm.org.uk

Historic Environment Records, and local heritage at risk registers maintained by local authorities, are repositories of information on local historic assets. They underpin the work of local authority historic environment services, the inclusion of information about condition can help improve the protection, conservation and management of heritage assets.

BUILDINGS AND STRUCTURES

English Heritage's role in securing the future of buildings and structures that are on the Register is primarily to provide practical advice, guidance and resources to local authorities, owners and developers.

Our local Heritage at Risk teams can help with analysis of the issues, investigating the feasibility of options and brokering solutions. We can advise on sources of grant aid and, where possible and appropriate, the provision of English Heritage's own grants. Our national advisers and specialists in structural engineering, quantity surveying, development economics and law provide support for local teams on particularly difficult cases. We work closely with grant providers, notably the Heritage Lottery Fund and Natural England as these are essential in helping secure the future of buildings or structures on the Register. In very exceptional cases, English Heritage may acquire and repair a particularly important building or structure, where it is clear that this is the only way of securing its long-term future. More information on funding can be found on the HELM website and at www.english-heritage.org.uk/professional/funding

Local authorities have a primary role in protecting the historic environment. The creation of a local heritage at risk register is the first step in tackling neglected buildings. A local register, often compiled with the help of voluntary groups can identify the scale of the problem, promote monitoring and help prioritise resources and action. A range of enforcement powers are available for local authorities to tackle listed buildings at risk but declining resources in local authorities means that these powers are often under-used. In a bid to help, English Heritage now has a legal adviser dedicated to heritage at risk. We can also provide grant aid to underwrite some of the costs involved in serving Urgent Works Notices and Repairs Notices on historic buildings and we hope that this, together with our published guidance (*Stopping the Rot*) will encourage local authorities to take action to save historic buildings.

Building preservation trusts (BPTs) offer a tried and tested way of saving many buildings at risk. In 2012 English Heritage joined forces with the Architectural Heritage Fund to employ four Heritage at Risk Officers to help not-for-profit organisations take forward building at risk projects. We also provide support for an Industrial Heritage Support Officer based at Ironbridge to work with similar groups running industrial sites. These officers aim to provide a supportive network offering guidance on the establishment of new BPTs, access to funding, training, information and links to associated groups. Case studies and our guidance on the transfer of heritage assets to community and voluntary organisations can be found at www.helm.org.uk/guidance-library/pillars-of-the-community-the-transfer-of-local-authority-heritage-assets

PLACES OF WORSHIP

Regular maintenance helps to keep all buildings in good condition but those suffering major problems need repairs to minimise the risks to both the structure and the contents. Keeping drains and gutters clear so that water is taken away from the building efficiently is the most important thing congregations can do as it stops small problems developing into unnecessary crises. The overflowing gutter soon soaks the wall beneath, rots the roof timbers behind it and makes the whole building vulnerable.

In some areas congregations group together to engage reputable contractors at competitive rates to clear gutters and rainwater goods. Such co-operation enables them to get good quality work carried out at reasonable prices by firms that understand historic buildings. The Maintenance Co-operatives project run by the Society for the Protection of Ancient Buildings will further help to connect, inform and empower those people who look after places of worship.

This year the Heritage Lottery Fund has started funding the new Grants for Places of Worship scheme, the main focus of which is fabric repairs but now also includes small changes to enhance community use of the building. English Heritage's architects and surveyors, based in our local Heritage at Risk teams, provide technical advice to the Heritage Lottery Fund on fabric repairs to ensure appropriate conservation standards are met.

The Government's Listed Places of Worship scheme, enabling the reclaiming of VAT on eligible repairs, maintenance and authorised alterations, is available to all listed places of worship, whether they have obtained grants or are funding work themselves. Local and national charities also offer grants.

English Heritage supports congregations wanting to keep their places of worship in use and recognises the need for appropriate new facilities such as kitchens and toilets that are sensitive to the building's special character. *New Work in Historic Places of Worship* (published 2012) helps congregations understand how changes can be achieved.

A network of support officers, employed locally but part-funded by English Heritage, offer advice and encouragement to congregations. Projects to effect repairs, develop necessary new facilities, provide community facilities, and welcome visitors are all transforming buildings that were once thought to be unfit for purpose.

ARCHAEOLOGY

The continuing success in reducing the number of archaeological sites on the Register, even in difficult economic times, demonstrates the value which owners and land managers place upon the monuments in their care, and more and more are addressing their long-term

management on a regular basis. Many scheduled monuments are now on land subject to an agreement under Natural England's Environmental Stewardship schemes, administered on behalf of Defra. Continuing partnership with Defra and Natural England has resulted in much more effective information sharing which we use in analysing, updating and publishing so that resources – whether Environmental Stewardship or English Heritage – can be more closely targeted where they will have the greatest impact. We have agreed a joint target with Natural England to specifically reduce the number of scheduled monuments on the 2010 Register by 25% by 2015. We also continue to work closely with the Heritage Lottery Fund to help identify those important monuments deserving of grant aid for major stabilisation or repair work.

Nationally, damage from arable cultivation is still the greatest risk factor to archaeological entries on the Register. To help address this, the Conservation of Scheduled Monuments in Cultivation (COSMIC) project, a national survey which looks at ways in which further damage can be avoided whilst enabling cultivation to continue wherever possible will begin reporting in the autumn. Some causes of risk are neither so obvious nor dramatic in their effects however. Analysis of entries on the Register shows that unmanaged woodland, tree, scrub and bracken growth is one of the most widespread causes of long-term damage to both urban and rural archaeological sites, even if the effects are not as visible or as immediately destructive as other processes. In most cases simple, low cost but regular maintenance is the key, the delivery of which will always be reliant upon the help and goodwill of landowners.

PARKS AND GARDENS

Although a statutory list, the *Register of Historic Parks and Gardens of Special Historic Interest* in itself brings no additional statutory powers, it instead works through the development control system to provide a valuable tool for the protection of the sites it includes. The Government's *National Planning Policy Framework* (NPPF) stresses the desirability of sustaining and enhancing the significance of all heritage assets and finding viable uses consistent with their conservation. The NPPF states that great weight must be given to the conservation of sites included on the *Register of Historic Parks and Gardens of Special Historic Interest* and that substantial harm or loss of such features can only be justified in exceptional cases.

Most historic parks and gardens are either privately owned or in trust. In addition, local authorities are responsible for nearly all the public parks and cemeteries in our towns and cities. Registered parks and gardens are typically large, complex heritage assets, many in multiple ownership, and it can take many years to identify and implement solutions to reduce the risks to parks and gardens.

To help reduce the risks, English Heritage encourages and works with owners to develop conservation management strategies. Our landscape architects can help tailor conservation management plans and funding packages for individual landscape features or whole sites. We work with partners, such as Natural England and the Heritage Lottery Fund, to help source funding to secure sustainable futures for parks and gardens at risk.

Further information and conservation guidance for parks, gardens and designed landscapes is available at: www.english-heritage.org.uk/professional/advice/advice-by-topic/parks-and-gardens

BATTLEFIELDS

As with registered parks and gardens, the *Register of Historic Battlefields* brings no additional statutory controls to registered battlefields, but the *National Planning Policy Framework* makes it clear that registered battlefields are of equal significance to scheduled monuments, buildings listed grade I and II*, grade I and II* registered parks and gardens and protected wreck sites. Therefore, the positive conservation and management of registered battlefields is a core element of current heritage legislation.

English Heritage continues to work with owners to develop management plans for registered battlefields and, in appropriate cases, contribute towards the cost of management plans. We work to develop positive landscape strategies with owners and partners such as Defra. In some circumstances, we may encourage the conversion from arable to pasture of especially sensitive locations to protect battlefield archaeology from the effects of ploughing and as part of a wider drive to prevent unauthorised or damaging metal-detecting.

English Heritage also continues to encourage greater access to battlefields and improve their amenity value and visitors' appreciation of the impact these historic events had on our development as a nation.

Local authorities can also invite comments from the Battlefields Trust on planning applications affecting the setting of registered sites.

WRECK SITES

At the strategic level, the major sources of risk to designated wreck sites have been identified. In terms of high-priority sites, practical requirements have also been implemented through conservation management plans.

Risks to protected wreck sites can often be reduced through education, provision of marker buoys, or planning policies that take full account of their national importance. However, some sites require significant resources to stabilise their condition or to carry out detailed archaeological assessments of their conservation

requirements. Although English Heritage has statutory power to allocate funds to promote the preservation and maintenance of protected wreck sites, its financial resources can solve only a small proportion of the problems.

In spite of the inherent difficulties with caring for this type of site, careful management must be maintained if we are to avoid the loss of wreck sites. It is therefore close co-operation between the owners of protected wreck sites (where known), authorised divers and all organisations charged with care for the marine and coastal environment, that will make the real difference to their long-term survival.

Practical advice on the management of historic wreck sites, whether at the coast-edge or under water, is available from English Heritage (maritime@english-heritage.org.uk) and from www.helm.org.uk

CONSERVATION AREAS

The risks to conservation areas are difficult to address as they cover large areas of land: they include the spaces between buildings and trees as well as buildings and structures and therefore involve many different owners and methods of management. Looking after conservation areas is a responsibility shared by those of us who own homes and businesses within them as well as those of us whose job it is to manage the spaces between the buildings or make decisions about their future.

The Conservation Areas Survey, completed by local authorities, provides us with an understanding of what is particularly affecting the character and appearance of conservation areas: what is working well or what is putting them at risk. Strong planning policies, guidance and a clear management strategy for individual conservation areas, backed up by effective enforcement, are all critical in managing change in these areas. This is, however, extremely difficult at a time when local authorities across the country are reducing their staff numbers. Armed with the information provided by conservation area surveys, we, local authorities and other partners will have the evidence to direct resources much more accurately towards those conservation areas at greatest risk.

There are opportunities for members of the local community to get involved as well, either individually or through groups. Some local groups have helped to prepare character Appraisals and Management Plans for conservation areas whilst others have carried out their own assessments to identify management issues. Further information on how you can get involved is available at: www.english-heritage.org.uk/caring/get-involved/improving-your-neighbourhood/

Publications and guidance

English Heritage has produced the following publications relating to heritage at risk, including:

Buildings at Risk: a New Strategy (1998)

Caring for Places of Worship 2010 (2010) – a report on the condition of England's listed places of worship and the needs of the congregations

Heritage at Risk 2010 – report (2010)

Heritage at Risk: Conservation Areas (2009)

Heritage at Risk 2013 – national summary leaflet and regional summary leaflets for: East Midlands, East of England, London, North East, North West, South East, South West, West Midlands, and Yorkshire

Heritage at Risk Register 2013 – detailed listings for: East Midlands, East of England, London, North East, North West, South East, South West, West Midlands, and Yorkshire can be downloaded from our website or viewed on an interactive database: www.english-heritage.org.uk/risk

Monuments at Risk (2008) – summary of scheduled monuments at risk for: East Midlands, East of England, London, North East, North West, South East, South West, West Midlands, and Yorkshire

The Monuments at Risk initiative 2003-08 (2010)

Protected Wreck Sites at Risk: A Risk Management Handbook (2007)

Saving London: 20 Years of Heritage at Risk in the Capital (2010)

Stopping the Rot: A Guide to Enforcement Action to Save Historic Buildings (2011)

Vacant Historic Buildings: An Owner's Guide to Temporary Uses, Maintenance and Mothballing (2011)

HERITAGE AT RISK ON THE WEB

To find out more about the Heritage at Risk programme visit www.english-heritage.org.uk/risk where you will find an interactive database providing detailed information on all heritage sites at risk nationally.

Details of all nationally designated historic places in England are available in one place on the National Heritage List for England online database: <http://list.english-heritage.org.uk>

For further information about the different classes of designated heritage assets, including listed buildings, scheduled monuments, registered parks and gardens, registered battlefields and protected wreck sites visit the Heritage Protection section of our website www.english-heritage.org.uk/heritageprotection

CONSERVATION POLICIES AND GUIDANCE

The following publications are among the numerous guidance documents available on our website: www.english-heritage.org.uk/publications or www.english-heritage.org.uk/helm

Caring for Historic Graveyard and Cemetery Monuments (2011)

Caring for Our Shipwreck Heritage: Guidelines on the First Aid Treatment and Conservation Management of Finds Recovered from Designated Wreck Sites Resulting from Licensed Investigations (2012)

Caring for Places of Worship (2010) – a practical booklet for everyone involved in caring for England's listed places of worship

Constructive Conservation in Practice (2008)

Constructive Conservation: Sustainable Growth for History Places (2013)

Conservation Principles, Policies and Guidance for the Sustainable Management of the Historic Environment (2008)

Creativity and Care: New Works in English Cathedrals (2009)

The Disposal of Historic Buildings: Guidance Note for Government Departments and Non-Departmental Public Bodies (2010)

Enabling Development and the Conservation of Significant Places (2008)

Farming the Historic Landscape: Caring for Archaeological sites on Arable Land (2004)

Farming the Historic Landscape: Caring for Archaeological Sites in Grassland (2004)

Guidance Notes and Application Forms for Grants to Local Authorities:

- *Grants to Local Authorities to Underwrite Urgent Works Notices* (1998)
- *Acquisition Grants to Local Authorities to Underwrite Repairs Notices* (1998)
- *Grants for Historic Buildings, Monuments and Designed Landscapes* (2004)

Heritage at Risk: Conservation Areas (2009) – guidance for local authorities on conservation area management

Heritage Crime Prevention: A guide for Owners, Tenants and managers of Heritage Assets (2013)

Heritage Crime Risk: Quick Assessment Tool (2013)

Heritage Works: the use of Historic Buildings in Regeneration (2013)

Managing Local Authority Heritage Assets: Some Guiding Principles for Decision Makers (2003)

New Uses for Former Places of Worship (2010)

New Work in Historic Places of Worship (2012)

Options for the Disposal of Redundant Churches and Other Places of Worship (2010)

Paradise Preserved: An Introduction to the Assessment, Evaluation, Conservation and Management of Historic Cemeteries (2002)

Pillars of the Community: the Transfer of Local Heritage Assets (2011)

Scheduled Monument Consent: a Guide for Owners and Occupiers (2009)

Shared Interest: Celebrating Investment in the Historic Environment (2006)

Theft of Metal from Church Buildings (2011)

Understanding Place: Conservation Area Designation, Appraisal and Management (2011)

Valuing Places: Good Practice in Conservation Areas (2011)

If you would like further information about any of these publications, please contact:

English Heritage Customer Services Department
PO Box 569, Swindon SN2 2YP
Telephone: 0870 333 1181
Fax: 01793 414926
Email: customers@english-heritage.org.uk

Key to the entries

This Register includes the following risk assessment types:

- Buildings and structures
 - grade I and II* listed buildings and structural scheduled monuments
- Places of worship
 - grade I, II* and II listed buildings
- Archaeology
 - scheduled monuments – earthworks and buried archaeology
- Parks and gardens
- Battlefields
- Wreck sites
- Conservation areas

ORDER

Entries are grouped and ordered alphabetically, first by County (dark grey bands) or Unitary Authority (light grey bands), and then by Local Planning Authority (National Park/Unitary Authority/District or Borough). A blank band denotes the end of a county and the beginning of a unitary authority.

Sites that straddle more than one local planning authority are included under the lead authority.

Within each planning authority, entries are grouped by risk assessment type in the following order:

- Buildings and structures
- Places of worship
- Archaeology
- Parks and gardens
- Battlefields
- Wreck sites (listed at the end of the County off which they are located)
- Conservation areas

Within each risk assessment type, entries are ordered alphabetically by parish, locality and street/site name (except for conservation areas and protected wreck sites which are ordered by site name only).

DESIGNATION

The principal designation is noted for each entry and includes:

- Listed Building (LB) grade I or II*
- Listed Place of Worship grade I, II* or II
- Scheduled Monument (SM)
- Registered Park and Garden (RPG) grade I, II* or II
- Registered Battlefield
- Protected Wreck Site
- Conservation Area (CA)

Other designations that apply to the designated site, including location within a World Heritage Site (WHS), are also noted.

If an entry is dual designated (both listed and scheduled), 'and' rather than a comma is used (eg 'Scheduled Monument and Listed Building grade I'). If a scheduled monument entry is dual designated with a number of listed buildings, each is separated by a semicolon.

The National Heritage List Entry Number is included for all entries (except conservation areas). If a site is dual designated, all relevant List Entry Numbers are included.

CONDITION

For buildings (including places of worship) at risk, condition is graded as: 'very bad', 'poor', 'fair' and 'good'.

For sites that cover areas (scheduled monuments (archaeology assessments), parks and gardens, battlefields and wreck sites) one overall condition category is recorded. The category may relate only to the part of the site or monument that is at risk and not the whole site:

- extensive significant problems
- generally unsatisfactory with major localised problems
- generally satisfactory but with significant localised problems
- generally satisfactory but with minor localised problems
- optimal
- unknown (is noted for a number of scheduled monuments that are below-ground and where their condition cannot be established).

For conservation areas, condition is categorised as: 'very bad', 'poor', 'fair' and 'optimal'.

If a site has suffered from heritage crime it is noted in the summary. Heritage crime is defined as any offence which harms the heritage asset or its setting and includes arson, graffiti, lead theft and vandalism.

OCCUPANCY / USE

For buildings (excluding places of worship) that can be occupied or have a use, the main vulnerability is vacancy, or under-use. Occupancy (or use) is noted as follows:

- vacant
- part occupied
- occupied
- unknown
- not applicable

VULNERABILITY

Principal vulnerability is noted for archaeology assessments and may relate only to the part of the site that is at risk, and include:

- animal burrowing
- arable ploughing
- coastal erosion
- collapse
- deterioration – in need of management
- scrub/tree growth
- visitor erosion.

For parks and gardens, battlefields, wreck sites and conservation areas, vulnerability is noted as high, medium or low.

PRIORITY CATEGORY

Priority for action is assessed on a scale of A to F, where 'A' is the highest priority for a site which is deteriorating rapidly with no solution to secure its future, and 'F' is the lowest priority.

For **buildings and structures and places of worship** the following priority categories are used as an indication of trend and as a means of prioritising action:

- A** Immediate risk of further rapid deterioration or loss of fabric; no solution agreed.
- B** Immediate risk of further rapid deterioration or loss of fabric; solution agreed but not yet implemented.
- C** Slow decay; no solution agreed.
- D** Slow decay; solution agreed but not yet implemented.
- E** Under repair or in fair to good repair, but no user identified; or under threat of vacancy with no obvious new user (applicable only to buildings capable of beneficial use).
- F** Repair scheme in progress and (where applicable) end use or user identified; functionally redundant buildings with new use agreed but not yet implemented.

2012 priority categories are given in brackets, otherwise 'New entry' is noted.

For **battlefields and wreck sites** the following priority categories are used as a means of prioritising action:

- A** No action/strategy identified or agreed (where trend is declining or unknown)
- B** Action/strategy agreed but not yet implemented (where trend is declining or unknown)
- C** No action/strategy identified or agreed (where trend is stable or improving)

- D** Action/strategy agreed but not yet implemented (where trend is stable or improving)
- E** Monitoring as appropriate (any trend)
- F** Action implemented/strategy underway/ scheme in progress (any trend)

TREND

Trend for archaeology entries, parks and gardens, battlefields and wreck sites may relate only to the part of the site that is at risk and is categorised as:

- declining
- stable
- improving
- unknown

For conservation areas trend is categorised as:

- deteriorating
- deteriorating significantly
- no significant change
- improving
- improving significantly
- unknown

OWNERSHIP

A principal ownership category is given for each entry, and if sites are in divided ownership, a 'multiple' ownership category is noted.

CONTACT

This is the local Heritage at Risk Principal who acts as a first point of contact for the case, and to whom enquiries should be addressed.

For conservation areas, the contact is the conservation/planning officer at the relevant local planning authority (indicated by 'LPA').

We are not in any sense agents for the owners of the sites included, but we will endeavour to put people in touch with them where appropriate.

ABBREVIATIONS

CA	Conservation Area
EH	English Heritage
HLF	Heritage Lottery Fund
LB	Listed Building
LPA	Local Planning Authority
NP	National Park
RPG	Registered Park and Garden
SM	Scheduled Monument
UA	Unitary Authority

Entries on the Register by local planning authority

Local Planning Authority	Building and structure entries	Place of worship entries	Archaeology entries	Park and garden entries	Battlefield entries	Wreck site entries	Conservation area entries
BRACKNELL FOREST (UA)							
Bracknell Forest (UA)	0	0	0	2	0	0	0
BRIGHTON AND HOVE, CITY OF (UA)							
Brighton and Hove, City of (UA)	5	2	0	0	0	0	5
SOUTH DOWNS (NP)							
South Downs (NP)	1	0	1	0	0	0	1
South Downs (NP) / Brighton and Hove, City of (UA) / Lewes [†]	0	0	0	1	0	0	0
BUCKINGHAMSHIRE							
Aylesbury Vale	6	2	2	1	0	0	0
Aylesbury Vale / Dacorum [†]	0	0	0	1	0	0	0
Chiltern	2	0	0	0	0	0	0
South Bucks	1	1	0	0	0	0	0
Wycombe	0	1	6	0	0	0	0
Wycombe / South Oxfordshire / Wokingham (UA) [†]	0	0	0	1	0	0	0
EAST SUSSEX							
Eastbourne	3	0	0	0	0	0	0
Hastings	3	2	0	0	0	0	0
Lewes	1	2	0	0	0	0	1
Rother	6	2	1	0	0	0	0
South Downs (NP)	2	1	11	0	0	0	0
Wealden	1	1	1	1	0	0	0
OFF EAST SUSSEX							
	0	0	0	0	0	1	0
HAMPSHIRE							
Basingstoke and Deane	2	1	8	0	0	0	0
East Hampshire	0	3	1	0	0	0	0
Eastleigh	0	0	0	0	0	0	0
Fareham	2	1	0	0	0	0	0
Gosport	4	0	0	0	0	0	0
Hart	1	0	0	2	0	0	0
Havant	0	0	0	0	0	0	1
New Forest	0	0	6	0	0	0	0
New Forest (NP)	1	0	5	0	0	0	0
Rushmoor	2	0	0	0	0	0	0
South Downs (NP)	3	1	13	0	0	0	8
Test Valley	0	1	15	1	0	0	0
Winchester	2	0	7	0	0	0	11
OFF HAMPSHIRE							
	0	0	0	0	0	1	0

Local Planning Authority	Building and structure entries	Place of worship entries	Archaeology entries	Park and garden entries	Battlefield entries	Wreck site entries	Conservation area entries
ISLE OF WIGHT (UA)							
Isle of Wight (UA)	5	7	4	1	0	0	5
KENT							
Ashford	4	2	1	0	0	0	0
Canterbury	5	0	1	0	0	0	0
Dartford	0	1	3	0	0	0	0
Dover	4	0	5	0	0	0	3
Gravesham	1	0	0	0	0	0	0
Maidstone	6	0	2	0	0	0	2
Sevenoaks	1	1	1	1	0	0	5
Sevenoaks / Tunbridge Wells [†]	0	0	0	1	0	0	0
Shepway	6	1	4	0	0	0	0
Swale	9	2	0	0	0	0	5
Thanet	4	1	8	0	0	0	0
Tonbridge and Malling	0	0	3	0	0	0	0
Tunbridge Wells	1	0	1	0	0	0	1
Tunbridge Wells / Tonbridge and Malling [†]	0	0	0	1	0	0	0
Tunbridge Wells / Wealden [†]	0	0	0	1	0	0	0
OFF KENT							
	0	0	0	0	0	2	0
MEDWAY (UA)							
Medway (UA)	12	1	0	0	0	0	3
MILTON KEYNES (UA)							
Milton Keynes (UA)	1	0	6	0	0	0	0
OXFORDSHIRE							
Cherwell	1	2	6	0	0	0	3
Oxford	1	1	0	0	0	0	0
South Oxfordshire	5	3	10	0	0	0	0
Vale of White Horse	1	0	8	0	0	0	0
West Oxfordshire	0	3	24	0	0	0	0
PORTSMOUTH, CITY OF (UA)							
Portsmouth, City of (UA)	11	1	0	0	0	0	0
READING (UA)							
Reading (UA)	2	0	1	0	0	0	0
SLOUGH (UA)							
Slough (UA)	0	0	0	0	0	0	0
SOUTHAMPTON, CITY OF (UA)							
Southampton, City of (UA)	3	1	0	0	0	0	1

Local Planning Authority	Building and structure entries	Place of worship entries	Archaeology entries	Park and garden entries	Battlefield entries	Wreck site entries	Conservation area entries
SURREY							
Elmbridge	3	0	0	0	0	0	1
Epsom and Ewell	0	0	0	0	0	0	3
Guildford	0	1	0	1	0	0	1
Mole Valley	4	2	2	1	0	0	0
Reigate and Banstead	1	1	0	0	0	0	0
Runnymede	0	0	0	1	0	0	0
Spelthorne	0	1	0	0	0	0	0
Surrey Heath	0	0	0	0	0	0	0
Tandridge	1	0	1	0	0	0	0
Waverley	0	0	1	0	0	0	0
Woking	0	0	0	1	0	0	0
WEST BERKSHIRE (UA)							
West Berkshire (UA)	3	0	6	3	1	0	0
WEST SUSSEX							
Adur	0	0	0	0	0	0	1
Arun	1	0	1	0	0	0	0
Chichester	1	1	3	1	0	0	1
Crawley	0	0	0	0	0	0	0
Horsham	1	5	2	0	0	0	0
Mid Sussex	0	0	1	0	0	0	1
South Downs (NP)	4	1	17	0	0	0	1
Worthing	0	2	0	0	0	0	0
WINDSOR AND MAIDENHEAD (UA)							
Windsor and Maidenhead (UA)	2	0	0	0	0	0	1
WOKINGHAM (UA)							
Wokingham (UA)	2	0	4	1	0	0	0
TOTAL	154	62	203	24	1	4	65

¹Sites that cross local planning authority boundaries

BRACKNELL FOREST (UA)



© English Heritage

SITE NAME:	Newbold College (formerly Moor Close), Binfield
DESIGNATION:	Registered Park and Garden grade II*, 7 LBs
CONDITION:	Extensive significant problems
VULNERABILITY:	High
TREND:	Declining
NEW ENTRY?:	No
OWNER TYPE:	Educational (independent)
LIST ENTRY NUMBER:	1000547

Moor Close estate, now the home of Newbold College, was Oliver Hill's first house and garden design in an early C20 Arts and Crafts style. The hard landscape features are deteriorating and in urgent need of renovation. A condition survey was completed with a grant from English Heritage but an ensuing application to the Heritage Lottery Fund was unsuccessful. Further resources and action are urgently needed. The garden and park setting is also threatened by a cluster of housing development under consideration.

Contact: Principal Adviser, Heritage at Risk 01483 252000



© English Heritage

SITE NAME:	Broadmoor Hospital, Crowthorne
DESIGNATION:	Registered Park and Garden grade II, LB grade II
CONDITION:	Extensive significant problems
VULNERABILITY:	High
TREND:	Declining
NEW ENTRY?:	No
OWNER TYPE:	Health authority
LIST ENTRY NUMBER:	1001401

A mid C19 asylum, built for the criminally insane to designs by Joshua Jebb. The site is undergoing major redevelopment. The secure psychiatric hospital is to be relocated and the main building converted to an hotel. The extensive walled garden is to be developed for housing. The ornamented farmland has survived but needs managing. Close liaison with the owner and Local Authority is necessary to ensure what remains in terms of historic significance can be salvaged.

Contact: Principal Adviser, Heritage at Risk 01483 252000

BRIGHTON AND HOVE, CITY OF (UA)



© English Heritage

SITE NAME:	Hippodrome, 52-58, Middle Street
DESIGNATION:	Listed Building grade II*, CA
CONDITION:	Very bad
OCCUPANCY:	Vacant/not in use
PRIORITY CATEGORY:	A (New entry)
OWNER TYPE:	Commercial company
LIST ENTRY NUMBER:	1381793

Originally an ice rink by Karslake dating from 1896. Converted to Hippodrome in 1901 and again to variety theatre in 1902, both to designs of Frank Matcham. Now vacant and in very bad condition. Some repairs have taken place but the condition is deteriorating and the ornate plasterwork to the auditorium is particularly at risk. Discussions about the future of the building are taking place with the owners.

Contact: Principal Adviser, Heritage at Risk 01483 252000



© English Heritage Archive

SITE NAME:	The West Pier, Kings Road, Brighton
DESIGNATION:	Listed Building grade I, CA
CONDITION:	Very bad
OCCUPANCY:	N/A
PRIORITY CATEGORY:	A (A)
OWNER TYPE:	Charity (heritage)
LIST ENTRY NUMBER:	1381655

Pier, 1864-66 by Eugenius Birch. Closed in 1975. English Heritage has declared its view that the combination of significant damage and cost of repair make restoration from public funds uneconomic.

Contact: Principal Adviser, Heritage at Risk 01483 252000

PRIORITY CATEGORIES

- A** Immediate risk of further rapid deterioration or loss of fabric; no solution agreed.
- B** Immediate risk of further rapid deterioration or loss of fabric; solution agreed but not yet implemented.
- C** Slow decay; no solution agreed.
- D** Slow decay; solution agreed but not yet implemented.
- E** Under repair or in fair to good repair, but no user identified; or under threat of vacancy with no obvious new user (applicable only to buildings capable of beneficial use).
- F** Repair scheme in progress and (where applicable) end use or user identified; functionally redundant buildings with new use agreed but not yet implemented.

NOTE
Last year's priority category is shown in brackets, otherwise 'New entry' is noted.

ABBREVIATIONS

- CA** Conservation Area
- LB** Listed Building
- LPA** Local Planning Authority
- NP** National Park
- RPG** Registered Park and Garden
- SM** Scheduled Monument
- UA** Unitary Authority
- WHS** World Heritage Site



© English Heritage

SITE NAME:	Marlborough House, 54, Old Steine, Brighton and Hove
DESIGNATION:	Listed Building grade I, CA
CONDITION:	Fair
OCCUPANCY:	Vacant/not in use
PRIORITY CATEGORY:	E (E)
OWNER TYPE:	Commercial company
LIST ENTRY NUMBER:	1380671

House, now office. Built 1765, remodelled in 1786 by Robert Adam. Some holding repairs have recently been carried out, but the building is currently vacant.

Contact: Principal Adviser, Heritage at Risk 01483 252000



© English Heritage

SITE NAME:	53, Brunswick Square, Hove
DESIGNATION:	Listed Building grade I, CA
CONDITION:	Poor
OCCUPANCY:	Part occupied/part in use
PRIORITY CATEGORY:	C (C)
OWNER TYPE:	Private
LIST ENTRY NUMBER:	1281017

Terraced house by A Wids and CA Busby, 1825-27. Used for multiple occupancy but now largely vacant. The rear elevation and outbuildings are in poor condition and parts of the building are not habitable. Made temporarily weathertight but no long-term solution in place.

Contact: Principal Adviser, Heritage at Risk 01483 252000



© Save Saltdean Lido Campaign

SITE NAME:	Saltdean Lido, Marine Drive, Saltdean
DESIGNATION:	Listed Building grade II*
CONDITION:	Poor
OCCUPANCY:	Vacant/not in use
PRIORITY CATEGORY:	C (C)
OWNER TYPE:	Local authority
LIST ENTRY NUMBER:	1380905

Lido of 1938 by RWH Jones in Moderne style. It is now closed and suffering from a maintenance backlog and there is a particular deterioration of its reinforced concrete and the metal-framed windows. The Local Authority hopes to have selected a new tenant on a long term repairing lease by the end of 2013.

Contact: Principal Adviser, Heritage at Risk 01483 252000



© English Heritage

SITE NAME:	Church of St Peter, St Peters Place, Brighton
DESIGNATION:	Listed Place of Worship grade II*, CA
CONDITION:	Poor
PRIORITY CATEGORY:	B (B)
OWNER TYPE:	Religious organisation
LIST ENTRY NUMBER:	1380903

A grade II* listed building, designed by Sir Charles Barry and built between 1824 and 1828. A Repair Grant for Places of Worship was offered in 2009 for repairs to the lower tower roof, north aisle roof, north aisle ceiling, south aisle roof and ceiling, nave roof and ceiling and north clerestory walls. These repairs are now completed. However, further urgent repairs are needed to the main tower roof, associated masonry and other areas. A second English Heritage/Heritage Lottery Fund repair grant was offered in 2012 to address this next phase of works.

Contact: Principal Adviser, Heritage at Risk 01483 252000



© English Heritage

SITE NAME:	Church of St Paul, West Street, Brighton
DESIGNATION:	Listed Place of Worship grade II*
CONDITION:	Poor
PRIORITY CATEGORY:	A (A)
OWNER TYPE:	Religious organisation
LIST ENTRY NUMBER:	1381098

St Paul's is an Anglican church designed by Richard Cromwell Carpenter in 1846-8 and built by George Cheeseman. The tower and spire are by Richard Herbert Carpenter; the narthex, Fishermen's Institute (west end) and covered way by George Frederick Bodley. Large fragments of stone and flint have fallen from the tower, which is adjacent to a busy shopping street. This has been temporarily protected. Tower suffers from apparent maintenance problems.

Contact: Principal Adviser, Heritage at Risk 01483 252000

PRIORITY CATEGORIES

- A** Immediate risk of further rapid deterioration or loss of fabric; no solution agreed.
- B** Immediate risk of further rapid deterioration or loss of fabric; solution agreed but not yet implemented.
- C** Slow decay; no solution agreed.
- D** Slow decay; solution agreed but not yet implemented.
- E** Under repair or in fair to good repair, but no user identified; or under threat of vacancy with no obvious new user (applicable only to buildings capable of beneficial use).
- F** Repair scheme in progress and (where applicable) end use or user identified; functionally redundant buildings with new use agreed but not yet implemented.

NOTE
Last year's priority category is shown in brackets, otherwise 'New entry' is noted.

ABBREVIATIONS

- CA** Conservation Area
- LB** Listed Building
- LPA** Local Planning Authority
- NP** National Park
- RPG** Registered Park and Garden
- SM** Scheduled Monument
- UA** Unitary Authority
- WHS** World Heritage Site

SITE NAME:	Benfield Barn		
DESIGNATION:	Conservation Area, LB grade II	NEW ENTRY?:	No
CONDITION:	Poor	TREND:	Deteriorating
VULNERABILITY:	Low	CONTACT:	Tim Jefferies (LPA) 01273 293152

SITE NAME:	East Cliff		
DESIGNATION:	Conservation Area, 188 LBs, part in RPG grade II	NEW ENTRY?:	No
CONDITION:	Poor	TREND:	Deteriorating
VULNERABILITY:	Low	CONTACT:	Tim Jefferies (LPA) 01273 293152

SITE NAME:	Queen's Park		
DESIGNATION:	Conservation Area, 33 LBs, RPG grade II	NEW ENTRY?:	No
CONDITION:	Poor	TREND:	Deteriorating
VULNERABILITY:	Medium	CONTACT:	Tim Jefferies (LPA) 01273 293152

SITE NAME:	Sackville Gardens		
DESIGNATION:	Conservation Area	NEW ENTRY?:	No
CONDITION:	Poor	TREND:	Deteriorating
VULNERABILITY:	Medium	CONTACT:	Tim Jefferies (LPA) 01273 293152

SITE NAME:	Valley Gardens		
DESIGNATION:	Conservation Area, 139 LBs, RPG grade II*	NEW ENTRY?:	No
CONDITION:	Very bad	TREND:	Deteriorating
VULNERABILITY:	Medium	CONTACT:	Tim Jefferies (LPA) 01273 293152

SOUTH DOWNS (NP)

© English Heritage Archive

SITE NAME:	The stables at Stanmer House, Stanmer Park, Brighton, Brighton and Hove, City of (UA)	Stables, probably C18. Consent granted for subdivision into apartments.
DESIGNATION:	Listed Building grade II*, RPG grade II, CA	
CONDITION:	Poor	
OCCUPANCY:	Vacant/not in use	
PRIORITY CATEGORY:	F (C)	
OWNER TYPE:	Local authority	
LIST ENTRY NUMBER:	1380959	Contact: Principal Adviser, Heritage at Risk 01483 252000

SITE NAME:	Earthworks and lynchets near Eastwick Barn, Patcham, Brighton and Hove, City of (UA)		
DESIGNATION:	Scheduled Monument	LIST ENTRY NUMBER:	1002303
CONDITION:	Extensive significant problems	TREND:	Declining
PRINCIPAL VULNERABILITY:	Arable ploughing	NEW ENTRY?:	No
OWNER TYPE:	Local authority	CONTACT:	Principal Adviser, Heritage at Risk 01483 252000

SITE NAME:	Stanmer, Brighton and Hove, City of (UA)		
DESIGNATION:	Conservation Area, 18 LBs, part in RPG grade II	NEW ENTRY?:	No
CONDITION:	Very bad	TREND:	No significant change
VULNERABILITY:	Low	CONTACT:	Tim Jefferies (LPA) 01273 293152

PRIORITY CATEGORIES

- A** Immediate risk of further rapid deterioration or loss of fabric; no solution agreed.
- B** Immediate risk of further rapid deterioration or loss of fabric; solution agreed but not yet implemented.
- C** Slow decay; no solution agreed.
- D** Slow decay; solution agreed but not yet implemented.
- E** Under repair or in fair to good repair, but no user identified; or under threat of vacancy with no obvious new user (applicable only to buildings capable of beneficial use).
- F** Repair scheme in progress and (where applicable) end use or user identified; functionally redundant buildings with new use agreed but not yet implemented.

NOTE
Last year's priority category is shown in brackets, otherwise 'New entry' is noted.

ABBREVIATIONS

CA	Conservation Area
LB	Listed Building
LPA	Local Planning Authority
NP	National Park
RPG	Registered Park and Garden
SM	Scheduled Monument
UA	Unitary Authority
WHS	World Heritage Site

SOUTH DOWNS (NP) / BRIGHTON AND HOVE, CITY OF (UA) / LEWES

© English Heritage

SITE NAME:	Stanmer Park, Falmer / Ditchling, Brighton and Hove, City of (UA)
DESIGNATION:	Registered Park and Garden grade II, 19 LBs, 3 SMs, part in CA
CONDITION:	Extensive significant problems
VULNERABILITY:	High
TREND:	Stable
NEW ENTRY?:	No
OWNER TYPE:	Mixed, multiple owners
LIST ENTRY NUMBER:	1001447

C18 estate village set in a landscape park with informal pleasure grounds. Brighton Borough bought it in 1947 as a public amenity but the park was left to decline. There are multiple ownership issues and implementation of the landscape restoration management plan (2003) progresses as opportunities arise. A road widening scheme is to slice through the southern boundary wall. However, the 2010 extension of the Conservation Area should increase protection for that part of the park and garden.

Contact: Principal Adviser, Heritage at Risk 01483 252000

BUCKINGHAMSHIRE**AYLESBURY VALE**

© English Heritage

SITE NAME:	Barn at New Manor Farm, Broughton Lane, Bierton with Broughton
DESIGNATION:	Listed Building grade II*
CONDITION:	Very bad
OCCUPANCY:	Vacant/not in use
PRIORITY CATEGORY:	C (C)
OWNER TYPE:	Private
LIST ENTRY NUMBER:	1310584

Barn, late C12 and later. Propped with scaffolding and with a temporary roof covering. Urgent works have been carried out. A historic building analysis has been carried out with English Heritage grant aid.

Contact: Principal Adviser, Heritage at Risk 01483 252000



© Mr George Harper. Image supplied courtesy of Images of England

SITE NAME:	Mentmore Towers, Mentmore
DESIGNATION:	Listed Building grade I, RPG grade II*, CA
CONDITION:	Poor
OCCUPANCY:	Vacant/not in use
PRIORITY CATEGORY:	A (A)
OWNER TYPE:	Commercial company
LIST ENTRY NUMBER:	1117863

Building vacant for a number of years. Listed Building Consent and Planning Permission granted for conversion to a hotel together with a major extension. Planning for the implementation of these consents has stopped 2009. Emergency works undertaken to central roof lantern. The service wing roof remains in very poor condition.

Contact: Principal Adviser, Heritage at Risk 01483 252000



© English Heritage Archive

SITE NAME:	Temple of Friendship, Stowe Landscape Garden, Stowe
DESIGNATION:	Listed Building grade I, RPG grade I, CA
CONDITION:	Very bad
OCCUPANCY:	N/A
PRIORITY CATEGORY:	C (C)
OWNER TYPE:	Charity (heritage)
LIST ENTRY NUMBER:	1211947

Garden temple, 1739, situated in the south east corner of the pleasure gardens, close to the Palladian Bridge and with views to the north over the lake and Hawkwell Field beyond. The Tuscan portico has been consolidated and has a new roof, however the cellar and two flanking loggias remain roofless.

Contact: Principal Adviser, Heritage at Risk 01483 252000

PRIORITY CATEGORIES

- A** Immediate risk of further rapid deterioration or loss of fabric; no solution agreed.
B Immediate risk of further rapid deterioration or loss of fabric; solution agreed but not yet implemented.
C Slow decay; no solution agreed.

- D** Slow decay; solution agreed but not yet implemented.
E Under repair or in fair to good repair, but no user identified; or under threat of vacancy with no obvious new user (applicable only to buildings capable of beneficial use).

- F** Repair scheme in progress and (where applicable) end use or user identified; functionally redundant buildings with new use agreed but not yet implemented.

NOTE
 Last year's priority category is shown in brackets, otherwise 'New entry' is noted.

ABBREVIATIONS

CA	Conservation Area
LB	Listed Building
LPA	Local Planning Authority
NP	National Park
RPG	Registered Park and Garden
SM	Scheduled Monument
UA	Unitary Authority
WHS	World Heritage Site



© English Heritage

SITE NAME:	The East Boycott Pavilion, Stowe Landscape Garden, Stowe
DESIGNATION:	Listed Building grade I, RPG grade I, CA
CONDITION:	Poor
OCCUPANCY:	Part occupied/part in use
PRIORITY CATEGORY:	C (C)
OWNER TYPE:	Charity (heritage)
LIST ENTRY NUMBER:	1289656

One of a pair of large stone pavilions, circa 1728, by James Gibbs, incorporating domestic accommodation. Situated either side of the Oxford Avenue, at the south west of The Course which is the main approach to the house. Roof repairs needed and cupola needs reinstating.

Contact: Principal Adviser, Heritage at Risk 01483 252000



© English Heritage Archive

SITE NAME:	The Palladian Bridge, Stowe Landscape Garden, Stowe
DESIGNATION:	Listed Building grade I, RPG grade I, CA
CONDITION:	Fair
OCCUPANCY:	N/A
PRIORITY CATEGORY:	D (D)
OWNER TYPE:	Charity (heritage)
LIST ENTRY NUMBER:	1289750

Covered bridge built in 1738; attributed to James Gibbs, situated in the south east corner of the pleasure grounds. Bridge is viewed from the west across the Octagon Lake, and from the north west and north across Hawkwell Fields. Steady decay of the roof covering, ceiling plaster and masonry. Holding repairs have been carried out, but more work needed.

Contact: Principal Adviser, Heritage at Risk 01483 252000



© English Heritage Archive

SITE NAME:	The Queens Temple, Stowe Landscape Garden, Stowe
DESIGNATION:	Listed Building grade I, RPG grade I, CA
CONDITION:	Poor
OCCUPANCY:	Occupied/in use
PRIORITY CATEGORY:	F (F)
OWNER TYPE:	Charity (heritage)
LIST ENTRY NUMBER:	1211938

Pavilion of 1740, attributed to James Gibbs, remodelled 1770. Sited c300 metres to east of house in pleasure grounds. Main views from the temple to the south, over fields to the Gothic temple, Palladian Bridge and Temple of Friendship. Overflow detection installed in roof, including a new chute. Masonry repairs completed. Works to interior and roofs to be carried out. Structural monitoring of portico being carried out.

Contact: Principal Adviser, Heritage at Risk 01483 252000



© English Heritage

SITE NAME:	Church of All Saints, Church End, Hillesden
DESIGNATION:	Listed Place of Worship grade I, CA
CONDITION:	Poor
PRIORITY CATEGORY:	A (A)
OWNER TYPE:	Religious organisation
LIST ENTRY NUMBER:	1288641

Parish church. Mid C15 west tower of rubble stone. Remainder rebuilt after 1493 in ashlar, restored 1874-5 by Sir George Gilbert Scott, and again in 1960. The high level stonework is in very bad condition which puts this church on the Heritage at Risk Register.

Contact: Principal Adviser, Heritage at Risk 01483 252000



© English Heritage

SITE NAME:	Church of St Mary the Virgin, Church Lane, Ludgershall
DESIGNATION:	Listed Place of Worship grade I, CA
CONDITION:	Poor
PRIORITY CATEGORY:	F (F)
OWNER TYPE:	Religious organisation
LIST ENTRY NUMBER:	1124276

Largely C14 church with C19 restorations. In March 2010 the building was a victim of heritage crime. Repairs required to decaying roof timbers and roof covering. Renewal of rainwater disposal systems on tower, nave aisles and porch and stonework repairs and repointing. Deathwatch beetle infestation to damp timbers evident. A Repair Grant for Places of Worship was offered to support these remedial works, and repairs are taking place in 2012-13.

Contact: Principal Adviser, Heritage at Risk 01483 252000

PRIORITY CATEGORIES

- A** Immediate risk of further rapid deterioration or loss of fabric; no solution agreed.
- B** Immediate risk of further rapid deterioration or loss of fabric; solution agreed but not yet implemented.
- C** Slow decay; no solution agreed.
- D** Slow decay; solution agreed but not yet implemented.
- E** Under repair or in fair to good repair, but no user identified; or under threat of vacancy with no obvious new user (applicable only to buildings capable of beneficial use).
- F** Repair scheme in progress and (where applicable) end use or user identified; functionally redundant buildings with new use agreed but not yet implemented.

NOTE
Last year's priority category is shown in brackets, otherwise 'New entry' is noted.

ABBREVIATIONS

- CA** Conservation Area
- LB** Listed Building
- LPA** Local Planning Authority
- NP** National Park
- RPG** Registered Park and Garden
- SM** Scheduled Monument
- UA** Unitary Authority
- WHS** World Heritage Site

SITE NAME:	A small multivallate hillfort on Southend Hill, Cheddington		
DESIGNATION:	Scheduled Monument	LIST ENTRY NUMBER:	1017517
CONDITION:	Extensive significant problems	TREND:	Declining
PRINCIPAL VULNERABILITY:	Arable ploughing	NEW ENTRY?:	No
OWNER TYPE:	Private	CONTACT:	Principal Adviser, Heritage at Risk 01483 252000

SITE NAME:	A slight univallate hillfort 600m south east of Home Farm, Maids Moreton		
DESIGNATION:	Scheduled Monument	LIST ENTRY NUMBER:	1018453
CONDITION:	Extensive significant problems	TREND:	Declining
PRINCIPAL VULNERABILITY:	Arable ploughing	NEW ENTRY?:	No
OWNER TYPE:	Private	CONTACT:	Principal Adviser, Heritage at Risk 01483 252000



© English Heritage

SITE NAME:	Halton House, Halton / Aston Clinton	A Rothschild country house with late C19 formal gardens and park with woodland rides. The estate was sold to the RAF in 1918 and Halton House is now the Officers' Mess. The Forestry Commission manage the woodland rides. Some of the ornamental features of the garden are in poor condition. A landscape Conservation Management Plan has been written and will be used for assessing options for a proposed accommodation block.
DESIGNATION:	Registered Park and Garden grade II, 5 LBs, part in CA	
CONDITION:	Extensive significant problems	
VULNERABILITY:	High	
TREND:	Stable	
NEW ENTRY?:	No	
OWNER TYPE:	Mixed, multiple owners	
LIST ENTRY NUMBER:	1000601	Contact: Principal Adviser, Heritage at Risk 01483 252000

BUCKINGHAMSHIRE / HERTFORDSHIRE

AYLESBURY VALE / DACORUM



© English Heritage

SITE NAME:	Mentmore Towers, Mentmore / Tring Rural / Cheddington	Sir Joseph Paxton designed both the house and the park and gardens. The house and gardens were sold in 2000 and permission granted in 2005 to convert to an hotel. The adjacent golf course was also bought by the developer thus reuniting most of the site. The permission has not yet been implemented and Mentmore's future is still uncertain.
DESIGNATION:	Registered Park and Garden grade II*, 10 LBs, part in CA	
CONDITION:	Extensive significant problems	
VULNERABILITY:	High	
TREND:	Declining	
NEW ENTRY?:	No	
OWNER TYPE:	Mixed, multiple owners	
LIST ENTRY NUMBER:	1000319	Contact: Principal Adviser, Heritage at Risk 01483 252000

BUCKINGHAMSHIRE

CHILTERN



© English Heritage

SITE NAME:	North western walls of moated site at Grove Farm, Ashley Green	Remains of probable C15 walls to a strongly defended moated site. Walls have been overgrown with vegetation for many years but some have recently been cleared to reveal serious structural issues. Discussions are taking place with the owners on a programme of consolidation works.
DESIGNATION:	Scheduled Monument	
CONDITION:	Very bad	
OCCUPANCY:	N/A	
PRIORITY CATEGORY:	A (New entry)	
OWNER TYPE:	Private	
LIST ENTRY NUMBER:	1006946	Contact: Principal Adviser, Heritage at Risk 01483 252000

PRIORITY CATEGORIES

- A** Immediate risk of further rapid deterioration or loss of fabric; no solution agreed.
- B** Immediate risk of further rapid deterioration or loss of fabric; solution agreed but not yet implemented.
- C** Slow decay; no solution agreed.
- D** Slow decay; solution agreed but not yet implemented.
- E** Under repair or in fair to good repair, but no user identified; or under threat of vacancy with no obvious new user (applicable only to buildings capable of beneficial use).
- F** Repair scheme in progress and (where applicable) end use or user identified; functionally redundant buildings with new use agreed but not yet implemented.

NOTE
Last year's priority category is shown in brackets, otherwise 'New entry' is noted.

ABBREVIATIONS

CA	Conservation Area
LB	Listed Building
LPA	Local Planning Authority
NP	National Park
RPG	Registered Park and Garden
SM	Scheduled Monument
UA	Unitary Authority
WHS	World Heritage Site



© English Heritage

SITE NAME:	Barn at Rear of the George Public House, High Street, Great Missenden
DESIGNATION:	Listed Building grade II*, CA
CONDITION:	Poor
OCCUPANCY:	Part occupied/part in use
PRIORITY CATEGORY:	C (New entry)
OWNER TYPE:	Commercial company
LIST ENTRY NUMBER:	1124795

C15 timber framed range. Now partially used for storage and partially vacant. Structural problems at one end which is propped with scaffolding to prevent collapse. No solution agreed.

Contact: Principal Adviser, Heritage at Risk 01483 252000

SOUTH BUCKS



© English Heritage

SITE NAME:	Aviary at Dropmore House, Heathfield Road, Taplow
DESIGNATION:	Listed Building grade I, RPG grade II
CONDITION:	Very bad
OCCUPANCY:	N/A
PRIORITY CATEGORY:	B (B)
OWNER TYPE:	Private
LIST ENTRY NUMBER:	1332401

Aviary, early C19, situated on south side of range of buildings to west of the house. Vandalised and neglected for some years. Situated within late C18 to early C19 gardens in a ruinous condition. Woodland to the north and west in poor condition. Park to south and east is in good condition. Mansion has been repaired and converted to residential use. Consent granted for repair of aviary, but work has not started.

Contact: Principal Adviser, Heritage at Risk 01483 252000



© English Heritage

SITE NAME:	Church of St James, Court Lane, Dorney
DESIGNATION:	Listed Place of Worship grade I
CONDITION:	Poor
PRIORITY CATEGORY:	D (New entry)
OWNER TYPE:	Religious organisation
LIST ENTRY NUMBER:	1162809

Small church of C12 origins adjacent to Dorney Court. Built of stone and flint rubble with red brick porch, north chapel and tower. Plain clay tiled roofs and good interior with wall paintings, west gallery and impressive monuments. At risk due to decaying brick and stonework, especially to the tower and stair turret parapets, and defective rainwater disposal system. Heritage Lottery Fund/English Heritage grant-aided investigations to determine priorities and cost of repairs.

Contact: Principal Adviser, Heritage at Risk 01483 252000

WYCOMBE



© English Heritage

SITE NAME:	Church of St Francis, Terriers, High Wycombe
DESIGNATION:	Listed Place of Worship grade II*
CONDITION:	Poor
PRIORITY CATEGORY:	F (D)
OWNER TYPE:	Religious organisation
LIST ENTRY NUMBER:	1125114

Skilfully planned and detailed C20 suburban church set well back from the main road to the north east of the town centre. Has poor rainwater disposal system which has led to internal damage to plaster work. A repair scheme is being implemented funded by English Heritage/Heritage Lottery Fund to complete necessary repairs to the church. The second phase should be completed in 2013.

Contact: Principal Adviser, Heritage at Risk 01483 252000

SITE NAME:	Bell barrow 260m WNW of Slough Glebe Farm, part of the Saunderton Lee barrow cemetery, Bledlow-cum-Saunderton		
DESIGNATION:	Scheduled Monument	LIST ENTRY NUMBER:	1013953
CONDITION:	Extensive significant problems	TREND:	Declining
PRINCIPAL VULNERABILITY:	Arable ploughing	NEW ENTRY?:	No
OWNER TYPE:	Private	CONTACT:	Principal Adviser, Heritage at Risk 01483 252000

PRIORITY CATEGORIES

- A** Immediate risk of further rapid deterioration or loss of fabric; no solution agreed.
B Immediate risk of further rapid deterioration or loss of fabric; solution agreed but not yet implemented.
C Slow decay; no solution agreed.

- D** Slow decay; solution agreed but not yet implemented.
E Under repair or in fair to good repair, but no user identified; or under threat of vacancy with no obvious new user (applicable only to buildings capable of beneficial use).

- F** Repair scheme in progress and (where applicable) end use or user identified; functionally redundant buildings with new use agreed but not yet implemented.

NOTE
 Last year's priority category is shown in brackets, otherwise 'New entry' is noted.

ABBREVIATIONS

CA	Conservation Area
LB	Listed Building
LPA	Local Planning Authority
NP	National Park
RPG	Registered Park and Garden
SM	Scheduled Monument
UA	Unitary Authority
WHS	World Heritage Site

SITE NAME:	Bowl barrow 140m WNW of Slough Glebe Farm, part of the Sauderton Lee round barrow cemetery, Bledlow-cum-Sauderton		
DESIGNATION:	Scheduled Monument	LIST ENTRY NUMBER:	1013954
CONDITION:	Extensive significant problems	TREND:	Declining
PRINCIPAL VULNERABILITY:	Arable ploughing	NEW ENTRY?:	No
OWNER TYPE:	Private	CONTACT:	Principal Adviser, Heritage at Risk 01483 252000
SITE NAME:	Roman villa east of Lodge Hill Farm, Bledlow-cum-Sauderton		
DESIGNATION:	Scheduled Monument	LIST ENTRY NUMBER:	1014599
CONDITION:	Extensive significant problems	TREND:	Declining
PRINCIPAL VULNERABILITY:	Arable ploughing	NEW ENTRY?:	No
OWNER TYPE:	Private	CONTACT:	Principal Adviser, Heritage at Risk 01483 252000
SITE NAME:	Two bowl barrows 450m north west of Slough Glebe Farm, part of the Sauderton Lee barrow cemetery, Bledlow-cum-Sauderton		
DESIGNATION:	Scheduled Monument	LIST ENTRY NUMBER:	1013952
CONDITION:	Extensive significant problems	TREND:	Declining
PRINCIPAL VULNERABILITY:	Arable ploughing	NEW ENTRY?:	No
OWNER TYPE:	Private	CONTACT:	Principal Adviser, Heritage at Risk 01483 252000
SITE NAME:	Motte and bailey castle, moated site and Roman villa immediately east of All Saint's Church, Great and Little Kimble		
DESIGNATION:	Scheduled Monument, part in RPG grade II	LIST ENTRY NUMBER:	1018007
CONDITION:	Generally unsatisfactory with major localised problems	TREND:	Declining
PRINCIPAL VULNERABILITY:	Stock erosion - extensive	NEW ENTRY?:	No
OWNER TYPE:	Private	CONTACT:	Principal Adviser, Heritage at Risk 01483 252000
SITE NAME:	Roman villa north of Yewden Lodge, Hambleden		
DESIGNATION:	Scheduled Monument	LIST ENTRY NUMBER:	1014606
CONDITION:	Extensive significant problems	TREND:	Declining
PRINCIPAL VULNERABILITY:	Arable ploughing	NEW ENTRY?:	No
OWNER TYPE:	Private	CONTACT:	Principal Adviser, Heritage at Risk 01483 252000

BUCKINGHAMSHIRE / OXFORDSHIRE

WYCOMBE / SOUTH OXFORDSHIRE / WOKINGHAM (UA)



© English Heritage

SITE NAME:	Fawley Court and Temple Island, Fawley / Henley-on-Thames / Remenham	Early C18 garden and pleasure grounds surrounding a 1680s house set within a park landscaped by Lancelot Brown. Most of the estate and park are in separate ownership. Discussions with the new owner of the house and pleasure grounds are underway. English Heritage agreed to works to improve the vegetation structure within the gardens but requested a landscape Conservation Management Plan that engages with the other key owners, before agreeing to any further major works. A joined up approach to management is essential.
DESIGNATION:	Registered Park and Garden grade II*, 18 LBs, 2 CAs	
CONDITION:	Generally unsatisfactory with major localised problems	
VULNERABILITY:	High	
TREND:	Stable	
NEW ENTRY?:	No	
OWNER TYPE:	Private, multiple owners	
LIST ENTRY NUMBER:	1000390	Contact: Principal Adviser, Heritage at Risk 01483 252000

PRIORITY CATEGORIES

- A** Immediate risk of further rapid deterioration or loss of fabric; no solution agreed.
- B** Immediate risk of further rapid deterioration or loss of fabric; solution agreed but not yet implemented.
- C** Slow decay; no solution agreed.
- D** Slow decay; solution agreed but not yet implemented.
- E** Under repair or in fair to good repair, but no user identified; or under threat of vacancy with no obvious new user (applicable only to buildings capable of beneficial use).
- F** Repair scheme in progress and (where applicable) end use or user identified; functionally redundant buildings with new use agreed but not yet implemented.

NOTE
Last year's priority category is shown in brackets, otherwise 'New entry' is noted.

ABBREVIATIONS

CA	Conservation Area
LB	Listed Building
LPA	Local Planning Authority
NP	National Park
RPG	Registered Park and Garden
SM	Scheduled Monument
UA	Unitary Authority
WHS	World Heritage Site

EAST SUSSEX

EASTBOURNE



© English Heritage Archive

SITE NAME:	Eastbourne Redoubt, Eastbourne
DESIGNATION:	Scheduled Monument and Listed Building grade II
CONDITION:	Poor
OCCUPANCY:	Part occupied/part in use
PRIORITY CATEGORY:	C (C)
OWNER TYPE:	Local authority
LIST ENTRY NUMBER:	1017358 and 1043662

A redoubt built as part of the Martello system, 1806. Main parts are in use as a museum. The aquarium building, which occupies casemates and the mast on the south west side, is in very poor condition. The surviving caponieres suffer from water ingress. Moat walls are decaying. A conservation plan has been produced and proposals are being developed.

Contact: Principal Adviser, Heritage at Risk 01483 252000



© English Heritage

SITE NAME:	Martello Tower No. 64, Eastbourne
DESIGNATION:	Scheduled Monument and Listed Building grade II
CONDITION:	Poor
OCCUPANCY:	Vacant/not in use
PRIORITY CATEGORY:	C (C)
OWNER TYPE:	Commercial company
LIST ENTRY NUMBER:	1017355 and 1043661

Martello tower, 1806. On the beach with a housing development nearby. The preservation of archaeological and historical significance will be the main consideration in assessing the suitability of proposals to convert Martello towers for residential use.

Contact: Principal Adviser, Heritage at Risk 01483 252000



© English Heritage

SITE NAME:	Martello Tower No. 66, Langney Point, Eastbourne
DESIGNATION:	Scheduled Monument and Listed Building grade II
CONDITION:	Fair
OCCUPANCY:	Vacant/not in use
PRIORITY CATEGORY:	E (E)
OWNER TYPE:	Commercial company
LIST ENTRY NUMBER:	1017356 and 1043660

Martello tower, 1806. On the beach near the harbour entrance. The preservation of archaeological and historical significance will be the main consideration in assessing the suitability of proposals to convert Martello towers for residential use.

Contact: Principal Adviser, Heritage at Risk 01483 252000

HASTINGS



© English Heritage Archive

SITE NAME:	Statue of Queen Anne south east of Holmhurst St Mary's School, The Ridge, Baldslow
DESIGNATION:	Listed Building grade II*
CONDITION:	Very bad
OCCUPANCY:	N/A
PRIORITY CATEGORY:	A (A)
OWNER TYPE:	Charity (non-heritage)
LIST ENTRY NUMBER:	1192060

Statue, 1711-12 in grounds of former convent (now sold separately). The statue is not being maintained and is deteriorating more rapidly through rainwater from overhanging trees and saline rain off the sea.

Contact: Principal Adviser, Heritage at Risk 01483 252000

PRIORITY CATEGORIES

- A** Immediate risk of further rapid deterioration or loss of fabric; no solution agreed.
- B** Immediate risk of further rapid deterioration or loss of fabric; solution agreed but not yet implemented.
- C** Slow decay; no solution agreed.
- D** Slow decay; solution agreed but not yet implemented.
- E** Under repair or in fair to good repair, but no user identified; or under threat of vacancy with no obvious new user (applicable only to buildings capable of beneficial use).
- F** Repair scheme in progress and (where applicable) end use or user identified; functionally redundant buildings with new use agreed but not yet implemented.

NOTE
Last year's priority category is shown in brackets, otherwise 'New entry' is noted.

ABBREVIATIONS

CA	Conservation Area
LB	Listed Building
LPA	Local Planning Authority
NP	National Park
RPG	Registered Park and Garden
SM	Scheduled Monument
UA	Unitary Authority
WHS	World Heritage Site



© English Heritage

SITE NAME:	Pelham Arcade, 1-12 and 12A, Pelham Place, Hastings
DESIGNATION:	Listed Building grade II*, CA
CONDITION:	Poor
OCCUPANCY:	Part occupied/part in use
PRIORITY CATEGORY:	E (E)
OWNER TYPE:	Mixed, multiple owners
LIST ENTRY NUMBER:	1043389

Semi-subterranean arcade of shops, developed as the first part of the Pelham scheme by Joseph Kay in 1823-5. Poor drainage from the carriage drive above the Arcade and structural failures in its formerly glazed lantern have resulted in problems of damp, particularly to the rear. A package of repairs, grant aided by English Heritage is underway.

Contact: Principal Adviser, Heritage at Risk 01483 252000



© English Heritage

SITE NAME:	Remains of Manor House, Ore Place, Ore
DESIGNATION:	Scheduled Monument, CA
CONDITION:	Very bad
OCCUPANCY:	N/A
PRIORITY CATEGORY:	A (A)
OWNER TYPE:	Local authority
LIST ENTRY NUMBER:	1002271

Ruins of late medieval manor house surrounded by new housing development, close to Old St Helens Church. The ruins are being damaged by heavy vegetation growth.

Contact: Principal Adviser, Heritage at Risk 01483 252000



© English Heritage

SITE NAME:	United Reformed Church, Cambridge Road, Hastings
DESIGNATION:	Listed Place of Worship grade II, CA
CONDITION:	Poor
PRIORITY CATEGORY:	A (A)
OWNER TYPE:	Religious organisation
LIST ENTRY NUMBER:	1393646

Very large and significant building in central Hastings. Very unspoilt interior, good example of building type and by local architect who has contributed to many local buildings. Good planning of difficult site. Rainwater system very poor and needs replacing with more outlets, wider rainwater goods, more efficient drops. Movement cracks are allowing rain penetration.

Contact: Principal Adviser, Heritage at Risk 01483 252000



© English Heritage

SITE NAME:	Church of St Mary Magdalen, St Margaret's Road, St Leonards
DESIGNATION:	Listed Place of Worship grade II, CA
CONDITION:	Very bad
PRIORITY CATEGORY:	A (A)
OWNER TYPE:	Religious organisation
LIST ENTRY NUMBER:	1043430

Decorated-style church by Frederick Marrable, 1852, in a prominent position in St Leonards. It has a four-stage south west tower built in 1872. Facing stonework and roofs in a fair condition but the tracery stonework is in a very poor condition.

Contact: Principal Adviser, Heritage at Risk 01483 252000

LEWES



© English Heritage

SITE NAME:	Newhaven Fort; Caponier, Fort Road, Newhaven
DESIGNATION:	Scheduled Monument
CONDITION:	Poor
OCCUPANCY:	Vacant/not in use
PRIORITY CATEGORY:	C (C)
OWNER TYPE:	Local authority
LIST ENTRY NUMBER:	1002242

Caponier of Newhaven Fort. Victorian caponier is in very poor condition in places. Lunette battery was repaired with English Heritage grant by Lewes District Council in 2009.

Contact: Principal Adviser, Heritage at Risk 01483 252000

PRIORITY CATEGORIES

- A** Immediate risk of further rapid deterioration or loss of fabric; no solution agreed.
- B** Immediate risk of further rapid deterioration or loss of fabric; solution agreed but not yet implemented.
- C** Slow decay; no solution agreed.
- D** Slow decay; solution agreed but not yet implemented.
- E** Under repair or in fair to good repair, but no user identified; or under threat of vacancy with no obvious new user (applicable only to buildings capable of beneficial use).
- F** Repair scheme in progress and (where applicable) end use or user identified; functionally redundant buildings with new use agreed but not yet implemented.

NOTE
Last year's priority category is shown in brackets, otherwise 'New entry' is noted.

ABBREVIATIONS

- CA** Conservation Area
- LB** Listed Building
- LPA** Local Planning Authority
- NP** National Park
- RPG** Registered Park and Garden
- SM** Scheduled Monument
- UA** Unitary Authority
- WHS** World Heritage Site



© English Heritage

SITE NAME:	Church of St John Sub Castro, Abinger Place, Lewes
DESIGNATION:	Listed Place of Worship grade II, CA
CONDITION:	Poor
PRIORITY CATEGORY:	D (New entry)
OWNER TYPE:	Religious organisation
LIST ENTRY NUMBER:	1043886

C19 church of flint and brick incorporating features from older building. Roof and stonework in poor condition. In 2013 a joint English Heritage and Heritage Lottery Fund grant was awarded for the development of a main repairs project to repair roofs, rainwater goods and high level repairs to masonry and windows.

Contact: Principal Adviser, Heritage at Risk 01483 252000



© English Heritage

SITE NAME:	Church of St Michael, High Street, Lewes
DESIGNATION:	Listed Place of Worship grade I, CA
CONDITION:	Poor
PRIORITY CATEGORY:	D (New entry)
OWNER TYPE:	Religious organisation
LIST ENTRY NUMBER:	1287005

St Michael's Church is built immediately on the north side of the High Street. The oldest parts of the church, the tower and the west end date from the C13 with the south arcade dating from the C14, with some rebuilding in the C18. The condition of the building is poor with water penetration into the south aisle caused by failing of the parapet guttering. A Heritage Lottery Fund grant has been awarded for the development of a main repairs project.

Contact: Principal Adviser, Heritage at Risk 01483 252000

SITE NAME:	Seaford Town Centre, Seaford	
DESIGNATION:	Conservation Area, 31 LBs, SM	NEW ENTRY?: No
CONDITION:	Poor	TREND: Deteriorating
VULNERABILITY:	Low	CONTACT: Chris Morris (LPA) 01273 471600

ROTHER



© English Heritage

SITE NAME:	Martello Tower No. 28, Rye Harbour, Icklesham
DESIGNATION:	Scheduled Monument and Listed Building grade II
CONDITION:	Very bad
OCCUPANCY:	Vacant/not in use
PRIORITY CATEGORY:	C (A)
OWNER TYPE:	Private
LIST ENTRY NUMBER:	1017353 and 1234372

A now derelict Martello tower built 1806. Situated on the edge of a caravan park. The preservation of archaeological and historical significance will be the main consideration in assessing the suitability of proposals to convert Martello towers for residential use.

Contact: Principal Adviser, Heritage at Risk 01483 252000



© English Heritage Archive

SITE NAME:	Grey Friars (Winchelsea Priory), Friars Road, Winchelsea, Icklesham
DESIGNATION:	Scheduled Monument and Listed Building grade I
CONDITION:	Poor
OCCUPANCY:	N/A
PRIORITY CATEGORY:	C (C)
OWNER TYPE:	Private
LIST ENTRY NUMBER:	1002301 and 1234450

Ruins of a monastic church circa 1310-20, in the grounds of a C19 mansion.

Contact: Principal Adviser, Heritage at Risk 01483 252000

PRIORITY CATEGORIES

- A** Immediate risk of further rapid deterioration or loss of fabric; no solution agreed.
- B** Immediate risk of further rapid deterioration or loss of fabric; solution agreed but not yet implemented.
- C** Slow decay; no solution agreed.
- D** Slow decay; solution agreed but not yet implemented.
- E** Under repair or in fair to good repair, but no user identified; or under threat of vacancy with no obvious new user (applicable only to buildings capable of beneficial use).
- F** Repair scheme in progress and (where applicable) end use or user identified; functionally redundant buildings with new use agreed but not yet implemented.

NOTE
Last year's priority category is shown in brackets, otherwise 'New entry' is noted.

ABBREVIATIONS

- CA** Conservation Area
- LB** Listed Building
- LPA** Local Planning Authority
- NP** National Park
- RPG** Registered Park and Garden
- SM** Scheduled Monument
- UA** Unitary Authority
- WHS** World Heritage Site



© English Heritage

SITE NAME:	Grey Friars boundary wall, Friars Road, Winchelsea, Icklesham
DESIGNATION:	Scheduled Monument and Listed Buildings - 2 grade II, 3 LBs
CONDITION:	Very bad
OCCUPANCY:	N/A
PRIORITY CATEGORY:	A (A)
OWNER TYPE:	Private
LIST ENTRY NUMBER:	1002245 and 1276093; 1275980

The C19 boundary wall to the Grey Friars mansion has suffered from multiple collapses and further collapses are likely. Discussions need to take place with new owner.

Contact: Principal Adviser, Heritage at Risk 01483 252000



© English Heritage

SITE NAME:	Artillery castle and associated earthworks at Camber, Icklesham / Rye
DESIGNATION:	Scheduled Monument, LB grade I
CONDITION:	Poor
OCCUPANCY:	N/A
PRIORITY CATEGORY:	B (New entry)
OWNER TYPE:	English Heritage
LIST ENTRY NUMBER:	1014632

Artillery castle built in three phases between 1512-43. Failed wall-head cappings and plant growth and the affects of harsh winters is causing damage to the stirrup towers and mural galleries associated with the von Haschenperg's scheme. A programme of repairs needs to be implemented.

Contact: Principal Adviser, Heritage at Risk 01483 252000



© English Heritage Archive

SITE NAME:	Austin Friars Chapel, Conduit Hill, Rye
DESIGNATION:	Scheduled Monument and Listed Building grade II
CONDITION:	Poor
OCCUPANCY:	Vacant/not in use
PRIORITY CATEGORY:	C (C)
OWNER TYPE:	Private
LIST ENTRY NUMBER:	1002296 and 1352789

Remains of a friary chapel dating from about 1380. Vacant at present, but a new use is being sought. The window tracery is suffering from decay.

Contact: Principal Adviser, Heritage at Risk 01483 252000



© English Heritage

SITE NAME:	Martello Tower No. 30, Winchelsea Road, Rye
DESIGNATION:	Scheduled Monument and Listed Building grade II
CONDITION:	Poor
OCCUPANCY:	Vacant/not in use
PRIORITY CATEGORY:	C (C)
OWNER TYPE:	Private
LIST ENTRY NUMBER:	1017354 and 1262420

Martello tower built 1806. Now nearly derelict and the moat and glacis on the east side lost. Unconnected with destruction of the moat and glacis, a small housing development was built adjacent to the east. The preservation of archaeological and historical significance will be the main consideration in assessing the suitability of proposals to convert Martello towers for residential use.

Contact: Principal Adviser, Heritage at Risk 01483 252000



© English Heritage

SITE NAME:	Parish Church of St Barnabas, Sea Road, Bexhill
DESIGNATION:	Listed Place of Worship grade II
CONDITION:	Poor
PRIORITY CATEGORY:	B (B)
OWNER TYPE:	Religious organisation
LIST ENTRY NUMBER:	1044250

Late C19 and early C20 church in flint and red brick. Urgent repairs are required to recover the south aisle roof and the spire, including renewal of rainwater goods and repairs to stonework and window glass. The PCC were offered grant from the joint English Heritage/Heritage Lottery Fund 'Repair Grant for Places of Worship' scheme in March 2012. However, no works have since commenced and the urgent repairs are still outstanding.

Contact: Principal Adviser, Heritage at Risk 01483 252000

PRIORITY CATEGORIES

- A** Immediate risk of further rapid deterioration or loss of fabric; no solution agreed.
B Immediate risk of further rapid deterioration or loss of fabric; solution agreed but not yet implemented.
C Slow decay; no solution agreed.

- D** Slow decay; solution agreed but not yet implemented.
E Under repair or in fair to good repair, but no user identified; or under threat of vacancy with no obvious new user (applicable only to buildings capable of beneficial use).

- F** Repair scheme in progress and (where applicable) end use or user identified; functionally redundant buildings with new use agreed but not yet implemented.

NOTE
 Last year's priority category is shown in brackets, otherwise 'New entry' is noted.

ABBREVIATIONS

CA	Conservation Area
LB	Listed Building
LPA	Local Planning Authority
NP	National Park
RPG	Registered Park and Garden
SM	Scheduled Monument
UA	Unitary Authority
WHS	World Heritage Site



SITE NAME:	Church of St Mary, Church Lane, Northiam
DESIGNATION:	Listed Place of Worship grade II*
CONDITION:	Poor
PRIORITY CATEGORY:	D (New entry)
OWNER TYPE:	Religious organisation
LIST ENTRY NUMBER:	1275827

Large village church of Norman origins with prominent tower and spire. East end rebuilt and enlarged by Sir Sidney Smirke 1835-8, who also added the large Frewen family mausoleum to the north elevation in 1846. Built of sandstone with mixed roofing materials. At risk due to decaying high level stonework and defective roofs, louvres and rainwater goods. Heritage Lottery Fund/English Heritage grant offered towards investigations to determine repair priorities and costs.

Contact: Principal Adviser, Heritage at Risk 01483 252000

© English Heritage

SITE NAME:	Romano-British iron working site in Beauport Park, Battle	
DESIGNATION:	Scheduled Monument	LIST ENTRY NUMBER: 1002250
CONDITION:	Extensive significant problems	TREND: Declining
PRINCIPAL VULNERABILITY:	Deterioration - in need of management	NEW ENTRY?: No
OWNER TYPE:	Private	CONTACT: Principal Adviser, Heritage at Risk 01483 252000

SOUTH DOWNS (NP)



SITE NAME:	Dovecote 160 metres north west of Coombe Place, Offham, Hamsey, Lewes
DESIGNATION:	Scheduled Monument, LB grade II
CONDITION:	Poor
OCCUPANCY:	Vacant/not in use
PRIORITY CATEGORY:	C (C)
OWNER TYPE:	Private
LIST ENTRY NUMBER:	1019248

Early C19 dovecote within the grounds of Coombe Place. Ornate octagonal building of flint with dressings and quoins of red and grey brick. Water ingress and collapse of chalk and brick nesting boxes inside is the cause of risk. Discussions are taking place with the owners.

Contact: Principal Adviser, Heritage at Risk 01483 252000

© English Heritage



SITE NAME:	Icehouse at Coombe Place, Offham, Hamsey, Lewes
DESIGNATION:	Scheduled Monument
CONDITION:	Poor
OCCUPANCY:	Vacant/not in use
PRIORITY CATEGORY:	C (C)
OWNER TYPE:	Private
LIST ENTRY NUMBER:	1019884

Late C18 ice house within the grounds of Coombe Place. The risk arises from heavy vegetation growth on the structure and partial collapse of the entrance tunnel vault. Discussions are taking place with the owners.

Contact: Principal Adviser, Heritage at Risk 01483 252000

© English Heritage



SITE NAME:	Parish Church of St Michael and All Angels, Plumpton, Lewes
DESIGNATION:	Listed Place of Worship grade I
CONDITION:	Poor
PRIORITY CATEGORY:	D (D)
OWNER TYPE:	Religious organisation
LIST ENTRY NUMBER:	1238266

Small parish church with large square tower to the west. Dates to the C12 with a C13 chancel, and contains rare surviving Norman wall paintings. There are slipped tiles to the north, blocked guttering, inappropriate cement renders and dense ivy causing structural problems to the tower and internal damp. A programme of repairs is currently in preparation.

Contact: Principal Adviser, Heritage at Risk 01483 252000

© English Heritage

PRIORITY CATEGORIES

- A** Immediate risk of further rapid deterioration or loss of fabric; no solution agreed.
- B** Immediate risk of further rapid deterioration or loss of fabric; solution agreed but not yet implemented.
- C** Slow decay; no solution agreed.
- D** Slow decay; solution agreed but not yet implemented.
- E** Under repair or in fair to good repair, but no user identified; or under threat of vacancy with no obvious new user (applicable only to buildings capable of beneficial use).
- F** Repair scheme in progress and (where applicable) end use or user identified; functionally redundant buildings with new use agreed but not yet implemented.

NOTE
Last year's priority category is shown in brackets, otherwise 'New entry' is noted.

ABBREVIATIONS

- CA** Conservation Area
- LB** Listed Building
- LPA** Local Planning Authority
- NP** National Park
- RPG** Registered Park and Garden
- SM** Scheduled Monument
- UA** Unitary Authority
- WHS** World Heritage Site

SITE NAME:	Anglo-Saxon cemetery 275m north of Comps Farm, Beddingham, Lewes		
DESIGNATION:	Scheduled Monument	LIST ENTRY NUMBER:	1021436
CONDITION:	Extensive significant problems	TREND:	Declining
PRINCIPAL VULNERABILITY:	Metal detecting - unlicensed	NEW ENTRY?:	No
OWNER TYPE:	Private	CONTACT:	Principal Adviser, Heritage at Risk 01483 252000
SITE NAME:	Round barrow south of Ditchling Beacon, Ditchling, Lewes		
DESIGNATION:	Scheduled Monument	LIST ENTRY NUMBER:	1002254
CONDITION:	Extensive significant problems	TREND:	Declining
PRINCIPAL VULNERABILITY:	Arable ploughing	NEW ENTRY?:	No
OWNER TYPE:	Private	CONTACT:	Principal Adviser, Heritage at Risk 01483 252000
SITE NAME:	Bowl barrow 180m south west of Glyndebourne Pit, Glynde, Lewes		
DESIGNATION:	Scheduled Monument	LIST ENTRY NUMBER:	1013355
CONDITION:	Generally satisfactory but with significant localised problems	TREND:	Declining
PRINCIPAL VULNERABILITY:	Metal detecting - unlicensed	NEW ENTRY?:	No
OWNER TYPE:	Private	CONTACT:	Principal Adviser, Heritage at Risk 01483 252000
SITE NAME:	Bowl barrow 300m SSW of Glyndebourne Pit, Glynde, Lewes		
DESIGNATION:	Scheduled Monument	LIST ENTRY NUMBER:	1013357
CONDITION:	Generally satisfactory but with significant localised problems	TREND:	Declining
PRINCIPAL VULNERABILITY:	Metal detecting - unlicensed	NEW ENTRY?:	No
OWNER TYPE:	Private	CONTACT:	Principal Adviser, Heritage at Risk 01483 252000
SITE NAME:	Hillfort, bowl barrow and associated remains on The Caburn, Glynde, Lewes		
DESIGNATION:	Scheduled Monument	LIST ENTRY NUMBER:	1014527
CONDITION:	Generally satisfactory but with significant localised problems	TREND:	Declining
PRINCIPAL VULNERABILITY:	Metal detecting - unlicensed	NEW ENTRY?:	No
OWNER TYPE:	Private	CONTACT:	Principal Adviser, Heritage at Risk 01483 252000
SITE NAME:	Bowl barrow on Front Hill, Iford, Lewes		
DESIGNATION:	Scheduled Monument	LIST ENTRY NUMBER:	1009950
CONDITION:	Generally unsatisfactory with major localised problems	TREND:	Declining
PRINCIPAL VULNERABILITY:	Arable clipping	NEW ENTRY?:	No
OWNER TYPE:	Private	CONTACT:	Principal Adviser, Heritage at Risk 01483 252000
SITE NAME:	Multiple ring-ditch at Mount Pleasant, Denton, Newhaven, Lewes		
DESIGNATION:	Scheduled Monument	LIST ENTRY NUMBER:	1012144
CONDITION:	Extensive significant problems	TREND:	Declining
PRINCIPAL VULNERABILITY:	Arable ploughing	NEW ENTRY?:	No
OWNER TYPE:	Private	CONTACT:	Principal Adviser, Heritage at Risk 01483 252000

PRIORITY CATEGORIES

- A** Immediate risk of further rapid deterioration or loss of fabric; no solution agreed.
B Immediate risk of further rapid deterioration or loss of fabric; solution agreed but not yet implemented.
C Slow decay; no solution agreed.

- D** Slow decay; solution agreed but not yet implemented.
E Under repair or in fair to good repair, but no user identified; or under threat of vacancy with no obvious new user (applicable only to buildings capable of beneficial use).

- F** Repair scheme in progress and (where applicable) end use or user identified; functionally redundant buildings with new use agreed but not yet implemented.

NOTE
 Last year's priority category is shown in brackets, otherwise 'New entry' is noted.

ABBREVIATIONS

CA	Conservation Area
LB	Listed Building
LPA	Local Planning Authority
NP	National Park
RPG	Registered Park and Garden
SM	Scheduled Monument
UA	Unitary Authority
WHS	World Heritage Site

SITE NAME:	Bowl barrow forming part of a linear round barrow cemetery on Rookery Hill, Seaford, Lewes		
DESIGNATION:	Scheduled Monument	LIST ENTRY NUMBER:	1009953
CONDITION:	Generally satisfactory but with significant localised problems	TREND:	Declining
PRINCIPAL VULNERABILITY:	Arable clipping	NEW ENTRY?:	No
OWNER TYPE:	Private	CONTACT:	Principal Adviser, Heritage at Risk 01483 252000

SITE NAME:	Two bowl barrows, the south easternmost pair of a group of six bowl barrows, forming part of a linear round barrow cemetery on Rookery Hill, Seaford, Lewes		
DESIGNATION:	Scheduled Monument	LIST ENTRY NUMBER:	1009951
CONDITION:	Generally satisfactory but with significant localised problems	TREND:	Declining
PRINCIPAL VULNERABILITY:	Arable clipping	NEW ENTRY?:	No
OWNER TYPE:	Private	CONTACT:	Principal Adviser, Heritage at Risk 01483 252000

SITE NAME:	Round barrow south west of Bopeep Bostal, Alciston, Wealden		
DESIGNATION:	Scheduled Monument	LIST ENTRY NUMBER:	1002269
CONDITION:	Generally satisfactory but with significant localised problems	TREND:	Declining
PRINCIPAL VULNERABILITY:	Metal detecting - unlicensed	NEW ENTRY?:	No
OWNER TYPE:	Private	CONTACT:	Principal Adviser, Heritage at Risk 01483 252000

SITE NAME:	Long Burgh long barrow, Alfriston, Alfriston, Wealden		
DESIGNATION:	Scheduled Monument	LIST ENTRY NUMBER:	1012923
CONDITION:	Generally unsatisfactory with major localised problems	TREND:	Declining
PRINCIPAL VULNERABILITY:	Scrub/tree growth	NEW ENTRY?:	No
OWNER TYPE:	Private	CONTACT:	Principal Adviser, Heritage at Risk 01483 252000

WEALDEN



© Wealden District Council

SITE NAME:	Argos Hill Windmill, Argos Hill, Mayfield
DESIGNATION:	Listed Building grade II*
CONDITION:	Poor
OCCUPANCY:	Vacant/not in use
PRIORITY CATEGORY:	D (D)
OWNER TYPE:	Local authority
LIST ENTRY NUMBER:	1353580

Post mill suffering from lack of maintenance and scaffolded. The Argos Hill Windmill Trust have leased the windmill and have launched a fundraising campaign for its restoration.

Contact: Principal Adviser, Heritage at Risk 01483 252000



© English Heritage

SITE NAME:	Parish Church of All Saints, Waldron, Heathfield and Waldron
DESIGNATION:	Listed Place of Worship grade I, CA
CONDITION:	Poor
PRIORITY CATEGORY:	A (A)
OWNER TYPE:	Religious organisation
LIST ENTRY NUMBER:	1284195

Church of C13 built of stone rubble with tiled roof. Consists of chancel, aisled nave, north porch and west tower with higher stairs turret. Tower in the Perpendicular style. South aisle dates from 1859-62. Urgent repairs to the north aisle roof, three gables and tower are required.

Contact: Principal Adviser, Heritage at Risk 01483 252000

PRIORITY CATEGORIES

- A** Immediate risk of further rapid deterioration or loss of fabric; no solution agreed.
B Immediate risk of further rapid deterioration or loss of fabric; solution agreed but not yet implemented.
C Slow decay; no solution agreed.

- D** Slow decay; solution agreed but not yet implemented.
E Under repair or in fair to good repair, but no user identified; or under threat of vacancy with no obvious new user (applicable only to buildings capable of beneficial use).

- F** Repair scheme in progress and (where applicable) end use or user identified; functionally redundant buildings with new use agreed but not yet implemented.

NOTE
Last year's priority category is shown in brackets, otherwise 'New entry' is noted.

ABBREVIATIONS

CA	Conservation Area
LB	Listed Building
LPA	Local Planning Authority
NP	National Park
RPG	Registered Park and Garden
SM	Scheduled Monument
UA	Unitary Authority
WHS	World Heritage Site

SITE NAME:	High Rocks Camp (see also Tunbridge Wells, Kent), Frant		
DESIGNATION:	Scheduled Monument	LIST ENTRY NUMBER:	1002280
CONDITION:	Extensive significant problems	TREND:	Declining
PRINCIPAL VULNERABILITY:	Arable ploughing	NEW ENTRY?:	No
OWNER TYPE:	Private	CONTACT:	Principal Adviser, Heritage at Risk 01483 252000



© English Heritage

SITE NAME:	Kidbrooke Park, Forest Row	<p>C18 park with extensive C19 landscape features attributed to Humphry Repton and later formal and woodland gardens. The estate was sold in 1938 then further subdivided. The house became a Steiner school which has since sold perimeter land for development and built school facilities in the grounds. It is vulnerable to development. The Environment Agency is investigating the possibility of using the lower lake as a flood storage facility and Natural England have been in discussion with the School regarding the need for an up-to-date Conservation Management Plan.</p> <p>Contact: Principal Adviser, Heritage at Risk 01483 252000</p>
DESIGNATION:	Registered Park and Garden grade II, 2 LBs	
CONDITION:	Extensive significant problems	
VULNERABILITY:	Medium	
TREND:	Declining	
NEW ENTRY?:	No	
OWNER TYPE:	Mixed, multiple owners	
LIST ENTRY NUMBER:	1000305	

EAST SUSSEX (OFF)



© Wessex Archaeology

SITE NAME:	Holland No.5, south east end Royal Sovereign Bank	<p>The Holland No.5 was designed and built by the Holland Torpedo Boat Company at Barrow-in-Furness and was launched in May 1902. She foundered on 8th August 1912 whilst under tow to the breaker's yard. The site has been subject to unauthorised access and the removal of the bow torpedo hatch as well as fishing damage.</p> <p>Contact: Principal Adviser, Heritage at Risk 01483 252000</p>
DESIGNATION:	Protected Wreck Site	
CONDITION:	Generally unsatisfactory with major localised problems	
VULNERABILITY:	High	
TREND:	Declining	
PRIORITY CATEGORY:	E	
OWNER TYPE:	Government or agency	
LIST ENTRY NUMBER:	1000081	

HAMPSHIRE

BASINGSTOKE AND DEANE



© English Heritage

SITE NAME:	Barn at Manor Farm, Old Burghclere, Burghclere	<p>Manorial barn, 1451, built for the Bishop of Winchester. Suffering from water ingress and failure of joints, the building needs comprehensive repair. Emergency repairs have been carried out. Full cost of repairs is very high.</p> <p>Contact: Principal Adviser, Heritage at Risk 01483 252000</p>
DESIGNATION:	Listed Building grade I	
CONDITION:	Poor	
OCCUPANCY:	N/A	
PRIORITY CATEGORY:	C (C)	
OWNER TYPE:	Commercial company	
LIST ENTRY NUMBER:	1157463	



© English Heritage

SITE NAME:	London Lodge, Highclere Park, Highclere	<p>Ceremonial archway and attached accommodation, 1793. Only emergency repairs have been carried out and negotiations continue to allow it to be repaired and occupied. Full cost of repairs is high.</p> <p>Contact: Principal Adviser, Heritage at Risk 01483 252000</p>
DESIGNATION:	Listed Building grade II*, RPG grade I	
CONDITION:	Poor	
OCCUPANCY:	Vacant/not in use	
PRIORITY CATEGORY:	C (C)	
OWNER TYPE:	Private	
LIST ENTRY NUMBER:	1166538	

- PRIORITY CATEGORIES**
- A** Immediate risk of further rapid deterioration or loss of fabric; no solution agreed.
 - B** Immediate risk of further rapid deterioration or loss of fabric; solution agreed but not yet implemented.
 - C** Slow decay; no solution agreed.

- D** Slow decay; solution agreed but not yet implemented.
- E** Under repair or in fair to good repair, but no user identified; or under threat of vacancy with no obvious new user (applicable only to buildings capable of beneficial use).
- F** Repair scheme in progress and (where applicable) end use or user identified; functionally redundant buildings with new use agreed but not yet implemented.

NOTE
Last year's priority category is shown in brackets, otherwise 'New entry' is noted.

- ABBREVIATIONS**
- CA** Conservation Area
 - LB** Listed Building
 - LPA** Local Planning Authority
 - NP** National Park
 - RPG** Registered Park and Garden
 - SM** Scheduled Monument
 - UA** Unitary Authority
 - WHS** World Heritage Site



© English Heritage

SITE NAME:	Church of St Mary, Tufton, Hurstbourne Priors
DESIGNATION:	Listed Place of Worship grade I, CA
CONDITION:	Poor
PRIORITY CATEGORY:	F (D)
OWNER TYPE:	Religious organisation
LIST ENTRY NUMBER:	1175684

Small rural church with Norman nave, chancel rebuilt in the C13, and early C19 south porch. Rendered flint rubble walls with clay tiled roofs, and medieval wall paintings to the north wall of the nave and above the chancel arch. North slope of the nave is in poor condition and there is decay to the timbers to the bellcote and western narthex screen. English Heritage/Heritage Lottery Fund grant-aided repairs should be completed in 2013.

Contact: Principal Adviser, Heritage at Risk 01483 252000

SITE NAME:	A bell barrow and a saucer barrow 315m ESE of the unfinished hillfort on Ladle Hill, Ecchinswell, Sydmonton and Bishops Green		
DESIGNATION:	Scheduled Monument	LIST ENTRY NUMBER:	1012035
CONDITION:	Extensive significant problems	TREND:	Declining
PRINCIPAL VULNERABILITY:	Arable ploughing	NEW ENTRY?:	No
OWNER TYPE:	Private	CONTACT:	Principal Adviser, Heritage at Risk 01483 252000

SITE NAME:	The eastern of two rectangular enclosures on Great Litchfield Down, SSW of Ladle Hill, Litchfield and Woodcott		
DESIGNATION:	Scheduled Monument	LIST ENTRY NUMBER:	1012040
CONDITION:	Extensive significant problems	TREND:	Declining
PRINCIPAL VULNERABILITY:	Arable ploughing	NEW ENTRY?:	No
OWNER TYPE:	Private	CONTACT:	Principal Adviser, Heritage at Risk 01483 252000

SITE NAME:	The western of two rectangular enclosures on Great Litchfield Down, SSW of Ladle Hill, Litchfield and Woodcott		
DESIGNATION:	Scheduled Monument	LIST ENTRY NUMBER:	1012037
CONDITION:	Generally unsatisfactory with major localised problems	TREND:	Declining
PRINCIPAL VULNERABILITY:	Arable ploughing	NEW ENTRY?:	No
OWNER TYPE:	Private	CONTACT:	Principal Adviser, Heritage at Risk 01483 252000

SITE NAME:	Long barrow 250m south east of Willesley Warren Farm, Overton		
DESIGNATION:	Scheduled Monument	LIST ENTRY NUMBER:	1013006
CONDITION:	Extensive significant problems	TREND:	Declining
PRINCIPAL VULNERABILITY:	Arable ploughing	NEW ENTRY?:	No
OWNER TYPE:	Private	CONTACT:	Principal Adviser, Heritage at Risk 01483 252000

SITE NAME:	Long barrow 600m south of Preston Grange, Preston Candover		
DESIGNATION:	Scheduled Monument	LIST ENTRY NUMBER:	1013009
CONDITION:	Extensive significant problems	TREND:	Declining
PRINCIPAL VULNERABILITY:	Arable ploughing	NEW ENTRY?:	No
OWNER TYPE:	Private	CONTACT:	Principal Adviser, Heritage at Risk 01483 252000

PRIORITY CATEGORIES

- A** Immediate risk of further rapid deterioration or loss of fabric; no solution agreed.
B Immediate risk of further rapid deterioration or loss of fabric; solution agreed but not yet implemented.
C Slow decay; no solution agreed.

- D** Slow decay; solution agreed but not yet implemented.
E Under repair or in fair to good repair, but no user identified; or under threat of vacancy with no obvious new user (applicable only to buildings capable of beneficial use).

- F** Repair scheme in progress and (where applicable) end use or user identified; functionally redundant buildings with new use agreed but not yet implemented.

NOTE
 Last year's priority category is shown in brackets, otherwise 'New entry' is noted.

ABBREVIATIONS

CA	Conservation Area
LB	Listed Building
LPA	Local Planning Authority
NP	National Park
RPG	Registered Park and Garden
SM	Scheduled Monument
UA	Unitary Authority
WHS	World Heritage Site

SITE NAME:	Round barrow south west of Lower Farm, Preston Candover		
DESIGNATION:	Scheduled Monument	LIST ENTRY NUMBER:	1005541
CONDITION:	Generally unsatisfactory with major localised problems	TREND:	Declining
PRINCIPAL VULNERABILITY:	Arable ploughing	NEW ENTRY?:	No
OWNER TYPE:	Private	CONTACT:	Principal Adviser, Heritage at Risk 01483 252000

SITE NAME:	Roman site north west of Woodgarston Farm, Wootton St. Lawrence		
DESIGNATION:	Scheduled Monument	LIST ENTRY NUMBER:	1001857
CONDITION:	Generally unsatisfactory with major localised problems	TREND:	Declining
PRINCIPAL VULNERABILITY:	Arable ploughing	NEW ENTRY?:	No
OWNER TYPE:	Private	CONTACT:	Principal Adviser, Heritage at Risk 01483 252000

SITE NAME:	Site revealed by air photography at Catern crossroads, Wootton St. Lawrence / Rooksdown		
DESIGNATION:	Scheduled Monument	LIST ENTRY NUMBER:	1001855
CONDITION:	Extensive significant problems	TREND:	Declining
PRINCIPAL VULNERABILITY:	Arable ploughing	NEW ENTRY?:	No
OWNER TYPE:	Local authority	CONTACT:	Principal Adviser, Heritage at Risk 01483 252000

EAST HAMPSHIRE



© English Heritage

SITE NAME:	Church of St Peter, Froxfield Green, Froxfield
DESIGNATION:	Listed Place of Worship grade II
CONDITION:	Poor
PRIORITY CATEGORY:	D (B)
OWNER TYPE:	Religious organisation
LIST ENTRY NUMBER:	1237145

Small village church built in 1886 on the site of a demolished medieval church. It was designed by AW Blomfield and comprises a single cell nave and chancel with a north porch and a vestry constructed to the south in 1932. The timber and shingle spired bell turret on the west gable is decaying and leaning, and the rainwater goods and slated roofs are in poor condition. Grant awarded from English Heritage/Heritage Lottery Fund for repairs planned for autumn 2013.

Contact: Principal Adviser, Heritage at Risk 01483 252000



© English Heritage

SITE NAME:	Church of St Peter, The Square, Petersfield
DESIGNATION:	Listed Place of Worship grade I
CONDITION:	Poor
PRIORITY CATEGORY:	D (New entry)
OWNER TYPE:	Religious organisation
LIST ENTRY NUMBER:	1157381

The church includes a west tower with flat lead roof and parapet. The arcade in the nave is C12 with a C19 clerestory and roof by Blomfield. The north and south aisles are wide with shallow pitched roofs and contain medieval fabric with C19 restorations. The main body of the church is in good condition after the 1999 major re-ordering scheme; however there are a number of problems associated with the tower which require urgent attention. A Heritage Lottery Fund grant has been awarded for the development of a main repairs project for repairs to the tower.

Contact: Principal Adviser, Heritage at Risk 01483 252000



© English Heritage

SITE NAME:	Church of St Matthew, Blackmoor, Selborne
DESIGNATION:	Listed Place of Worship grade II*
CONDITION:	Poor
PRIORITY CATEGORY:	B (New entry)
OWNER TYPE:	Religious organisation
LIST ENTRY NUMBER:	1351142

The church is in the Geometrical Gothic style, with walls of ashlar malmstone, with Bath stone dressings; corbels to the eaves, stepped buttresses linked to moulded impost and cill bands, and a plinth. The roof was of plain tiles, with decorative bandings, and the nave roof has small triangular lucarnes providing ventilation. Work is required to the roofs, rainwater goods and leadwork associated with the roofs, as well as the lucarnes on the nave. Grants have been offered to ascertain the extent and cost of the necessary repairs.

Contact: Principal Adviser, Heritage at Risk 01483 252000

PRIORITY CATEGORIES

- A** Immediate risk of further rapid deterioration or loss of fabric; no solution agreed.
- B** Immediate risk of further rapid deterioration or loss of fabric; solution agreed but not yet implemented.
- C** Slow decay; no solution agreed.
- D** Slow decay; solution agreed but not yet implemented.
- E** Under repair or in fair to good repair, but no user identified; or under threat of vacancy with no obvious new user (applicable only to buildings capable of beneficial use).
- F** Repair scheme in progress and (where applicable) end use or user identified; functionally redundant buildings with new use agreed but not yet implemented.

NOTE
Last year's priority category is shown in brackets, otherwise 'New entry' is noted.

ABBREVIATIONS

CA	Conservation Area
LB	Listed Building
LPA	Local Planning Authority
NP	National Park
RPG	Registered Park and Garden
SM	Scheduled Monument
UA	Unitary Authority
WHS	World Heritage Site

SITE NAME:	Walldown enclosures, Whitehill		
DESIGNATION:	Scheduled Monument	LIST ENTRY NUMBER:	1017368
CONDITION:	Generally satisfactory but with significant localised problems	TREND:	Declining
PRINCIPAL VULNERABILITY:	Scrub/tree growth	NEW ENTRY?:	No
OWNER TYPE:	Local authority	CONTACT:	Principal Adviser, Heritage at Risk 01483 252000

FAREHAM

© English Heritage

SITE NAME:	Fort Fareham, Newgate Lane, Fareham	Mid C19 fort forming part of a series of fortifications built to defend Portsmouth Harbour. Unoccupied parts suffering from decay and vandalism. Exterior of fort owned by the local authority and interior of the fort now owned by various private companies.
DESIGNATION:	Scheduled Monument and Listed Building grade II, LB grade II	
CONDITION:	Poor	
OCCUPANCY:	Part occupied/part in use	
PRIORITY CATEGORY:	A (A)	
OWNER TYPE:	Mixed, multiple owners	
LIST ENTRY NUMBER:	1001856 and 1094240	Contact: Principal Adviser, Heritage at Risk 01483 252000



© English Heritage

SITE NAME:	Titchfield Abbey and fishponds - "stables", Mill Street, Titchfield, Fareham	Remains of possible stables to Titchfield Abbey. The Abbey was founded in 1232 and converted to a private residence in 1537. The "stables" are overgrown with vegetation and have some structural problems. Investigations leading to a repair programme now need to start.
DESIGNATION:	Scheduled Monument, part in LB grade II, CA	
CONDITION:	Poor	
OCCUPANCY:	N/A	
PRIORITY CATEGORY:	D (D)	
OWNER TYPE:	Private	
LIST ENTRY NUMBER:	1014814	Contact: Principal Adviser, Heritage at Risk 01483 252000



© English Heritage

SITE NAME:	St Marys Church, Castle Street, Portchester Castle	Romanesque church standing within the outer bailey of Portchester Castle. Flint and rendered walls with plain tiled roofs. At risk due to slipped and missing tiles to roofs, especially on the south slope of the nave. Rainwater disposal system to south and east slopes of the tower appears broken and defective. Open joints and vegetation growth to flint rubble walls, especially to tower. Water penetration internally to south west corner of chancel.
DESIGNATION:	Listed Place of Worship grade I, CA	
CONDITION:	Poor	
PRIORITY CATEGORY:	C (C)	
OWNER TYPE:	Religious organisation	
LIST ENTRY NUMBER:	1339235	Contact: Principal Adviser, Heritage at Risk 01483 252000

GOSPORT

© English Heritage

SITE NAME:	Gilkicker Fort, Fort Road, Gilkicker Point, Gosport	Artillery fort 1865-71. Owner has put barrack block into good order, but casemates and magazines are threatened by water penetration. Repair and conversion to residential units approved.
DESIGNATION:	Scheduled Monument and Listed Building grade II*	
CONDITION:	Poor	
OCCUPANCY:	Vacant/not in use	
PRIORITY CATEGORY:	D (D)	
OWNER TYPE:	Local authority	
LIST ENTRY NUMBER:	1001789 and 1276716	Contact: Principal Adviser, Heritage at Risk 01483 252000

PRIORITY CATEGORIES

- A** Immediate risk of further rapid deterioration or loss of fabric; no solution agreed.
B Immediate risk of further rapid deterioration or loss of fabric; solution agreed but not yet implemented.
C Slow decay; no solution agreed.

- D** Slow decay; solution agreed but not yet implemented.
E Under repair or in fair to good repair, but no user identified; or under threat of vacancy with no obvious new user (applicable only to buildings capable of beneficial use).

- F** Repair scheme in progress and (where applicable) end use or user identified; functionally redundant buildings with new use agreed but not yet implemented.

NOTE
 Last year's priority category is shown in brackets, otherwise 'New entry' is noted.

ABBREVIATIONS

CA	Conservation Area
LB	Listed Building
LPA	Local Planning Authority
NP	National Park
RPG	Registered Park and Garden
SM	Scheduled Monument
UA	Unitary Authority
WHS	World Heritage Site



© English Heritage

SITE NAME:	Fort Elson, RNAD, Military Road, Gosport
DESIGNATION:	Scheduled Monument
CONDITION:	Poor
OCCUPANCY:	Vacant/not in use
PRIORITY CATEGORY:	A (A)
OWNER TYPE:	Government or agency
LIST ENTRY NUMBER:	1001841

Polygonal artillery fort of 1853-60. Damaging vegetation has taken hold of the site. Programmes of vegetation removal are intermittent. A management plan has been drafted but not agreed or implemented. The building cannot be occupied because it lies within a munitions storage area.

Contact: Principal Adviser, Heritage at Risk 01483 252000



© English Heritage

SITE NAME:	Guardrooms to Haslar Gunboat Yard, Haslar Road, HMS Dolphin, Dolphin 3, Gosport
DESIGNATION:	Scheduled Monument, part in CA
CONDITION:	Poor
OCCUPANCY:	Vacant/not in use
PRIORITY CATEGORY:	A (A)
OWNER TYPE:	Mixed, multiple owners
LIST ENTRY NUMBER:	1001811

The buildings have been unoccupied for many years and are derelict. In 1999 basic repairs were carried out to make the buildings weathertight but there has been no progress since then. An options study has been undertaken.

Contact: Principal Adviser, Heritage at Risk 01483 252000



© English Heritage

SITE NAME:	Workshops, boilerhouse and engine room, Haslar Gunboat Yard, HMS Dolphin, Gosport
DESIGNATION:	Scheduled Monument, part in CA
CONDITION:	Poor
OCCUPANCY:	Vacant/not in use
PRIORITY CATEGORY:	A (A)
OWNER TYPE:	Commercial company
LIST ENTRY NUMBER:	1001811

Workshops, boiler house and offices, mid C19, cause concern. The buildings are already in a poor state of repair and are deteriorating. Parts are no longer stable (including sections of the workshops' roofs). There is no current use or proposals for repair.

Contact: Principal Adviser, Heritage at Risk 01483 252000

HART



© English Heritage

SITE NAME:	Garden walls and associated structures, Bramshill House, Bramshill
DESIGNATION:	Listed Building grade I, RPG grade II*
CONDITION:	Fair
OCCUPANCY:	N/A
PRIORITY CATEGORY:	E (E)
OWNER TYPE:	Government or agency
LIST ENTRY NUMBER:	1340026

Walls to early C17 and C18 formal walled gardens, surrounding the house, which is situated within a park of medieval origin, landscaped in the C17, C18 and C19. Some sections of the walls are in a poor condition, but the south east turret and some parts of the garden walls have been repaired.

Contact: Principal Adviser, Heritage at Risk 01483 252000

PRIORITY CATEGORIES

- A** Immediate risk of further rapid deterioration or loss of fabric; no solution agreed.
- B** Immediate risk of further rapid deterioration or loss of fabric; solution agreed but not yet implemented.
- C** Slow decay; no solution agreed.
- D** Slow decay; solution agreed but not yet implemented.
- E** Under repair or in fair to good repair, but no user identified; or under threat of vacancy with no obvious new user (applicable only to buildings capable of beneficial use).
- F** Repair scheme in progress and (where applicable) end use or user identified; functionally redundant buildings with new use agreed but not yet implemented.

NOTE
Last year's priority category is shown in brackets, otherwise 'New entry' is noted.

ABBREVIATIONS

- CA** Conservation Area
- LB** Listed Building
- LPA** Local Planning Authority
- NP** National Park
- RPG** Registered Park and Garden
- SM** Scheduled Monument
- UA** Unitary Authority
- WHS** World Heritage Site



© English Heritage

SITE NAME:	Bramshill Park, Bramshill / Eversley / Mattingley
DESIGNATION:	Registered Park and Garden grade II*, 8 LBs
CONDITION:	Extensive significant problems
VULNERABILITY:	High
TREND:	Stable
NEW ENTRY?:	No
OWNER TYPE:	Mixed, multiple owners
LIST ENTRY NUMBER:	1000165

Early C17 formal walled gardens within a park of medieval origin which was landscaped in the C17 and mid C18 and later deformed and enlarged. The site became the Police Staff College in 1952, the farmland being sold and put under commercial forestry. An up-to-date landscape Conservation Management Plan is required. Repairs have been carried out to some of the buildings at risk on the estate but further work is required.

Contact: Principal Adviser, Heritage at Risk 01483 252000



© English Heritage

SITE NAME:	Warbrook House, Eversley
DESIGNATION:	Registered Park and Garden grade II*, LB grade I
CONDITION:	Extensive significant problems
VULNERABILITY:	Medium
TREND:	Declining
NEW ENTRY?:	No
OWNER TYPE:	Mixed, multiple owners
LIST ENTRY NUMBER:	1000249

The gardens were designed c1724 by the architect John James whose home it was. Major change occurred in the mid C20 with the conversion of the house to business use and the addition of new buildings and service areas. James' axes extend beyond the gardens but these, and the parkland, are perceived as without beneficial use and have deteriorated. A seminal site in garden history terms, this landscape needs an up-to-date Conservation Management Plan and the necessary resources and commitment to implement it.

Contact: Principal Adviser, Heritage at Risk 01483 252000

HAVANT

SITE NAME:	Coastguards	
DESIGNATION:	Conservation Area	NEW ENTRY?: Yes
CONDITION:	Poor	TREND: No significant change
VULNERABILITY:	High	CONTACT: John Townsend (LPA) 02392 446424

NEW FOREST

SITE NAME:	Giant's Grave: a long barrow 400m north west of Down Farm, Breamore	
DESIGNATION:	Scheduled Monument	LIST ENTRY NUMBER: 1015980
CONDITION:	Generally unsatisfactory with major localised problems	TREND: Declining
PRINCIPAL VULNERABILITY:	Animal burrowing - extensive	NEW ENTRY?: No
OWNER TYPE:	Commercial company	CONTACT: Principal Adviser, Heritage at Risk 01483 252000

SITE NAME:	Bowl barrow 330m north of Grim's Ditch, near Tidpit Common, Martin	
DESIGNATION:	Scheduled Monument	LIST ENTRY NUMBER: 1011000
CONDITION:	Extensive significant problems	TREND: Declining
PRINCIPAL VULNERABILITY:	Animal burrowing - extensive	NEW ENTRY?: No
OWNER TYPE:	Local authority	CONTACT: Principal Adviser, Heritage at Risk 01483 252000

SITE NAME:	Long Barrow 800m north west of Paradise, Martin	
DESIGNATION:	Scheduled Monument	LIST ENTRY NUMBER: 1012512
CONDITION:	Extensive significant problems	TREND: Declining
PRINCIPAL VULNERABILITY:	Arable ploughing	NEW ENTRY?: No
OWNER TYPE:	Private	CONTACT: Principal Adviser, Heritage at Risk 01483 252000

PRIORITY CATEGORIES

- A** Immediate risk of further rapid deterioration or loss of fabric; no solution agreed.
B Immediate risk of further rapid deterioration or loss of fabric; solution agreed but not yet implemented.
C Slow decay; no solution agreed.

- D** Slow decay; solution agreed but not yet implemented.
E Under repair or in fair to good repair, but no user identified; or under threat of vacancy with no obvious new user (applicable only to buildings capable of beneficial use).

- F** Repair scheme in progress and (where applicable) end use or user identified; functionally redundant buildings with new use agreed but not yet implemented.

NOTE
 Last year's priority category is shown in brackets, otherwise 'New entry' is noted.

ABBREVIATIONS

CA	Conservation Area
LB	Listed Building
LPA	Local Planning Authority
NP	National Park
RPG	Registered Park and Garden
SM	Scheduled Monument
UA	Unitary Authority
WHS	World Heritage Site

SITE NAME:	Duck's Nest: a long barrow on Rockbourne Down, Rockbourne		
DESIGNATION:	Scheduled Monument	LIST ENTRY NUMBER:	1012920
CONDITION:	Extensive significant problems	TREND:	Declining
PRINCIPAL VULNERABILITY:	Animal burrowing - extensive	NEW ENTRY?:	No
OWNER TYPE:	Private	CONTACT:	Principal Adviser, Heritage at Risk 01483 252000

SITE NAME:	Long barrow 700m north west of Tenantry Farm, Rockbourne		
DESIGNATION:	Scheduled Monument	LIST ENTRY NUMBER:	1013002
CONDITION:	Extensive significant problems	TREND:	Declining
PRINCIPAL VULNERABILITY:	Arable ploughing	NEW ENTRY?:	No
OWNER TYPE:	Private	CONTACT:	Principal Adviser, Heritage at Risk 01483 252000

SITE NAME:	Rockbourne Down, Spring Pond enclosure, Rockbourne		
DESIGNATION:	Scheduled Monument	LIST ENTRY NUMBER:	1003453
CONDITION:	Extensive significant problems	TREND:	Declining
PRINCIPAL VULNERABILITY:	Arable ploughing	NEW ENTRY?:	No
OWNER TYPE:	Private	CONTACT:	Principal Adviser, Heritage at Risk 01483 252000

NEW FOREST (NP)



© English Heritage

SITE NAME:	Remains of Chapter House Arcade, Beaulieu Abbey, Beaulieu, New Forest	Arcade of Chapter House and associated walls, part of C13 Abbey. Parts of arcade deteriorating and wall suffering from vegetation growth and cracking. Discussions continuing about the necessary repairs.
DESIGNATION:	Scheduled Monument and Listed Buildings - 2 grade I; 3 grade II*; 4 grade II, LB grade II, part in CA	
CONDITION:	Poor	
OCCUPANCY:	N/A	
PRIORITY CATEGORY:	C (C)	
OWNER TYPE:	Commercial company	
LIST ENTRY NUMBER:	1003450 and 1156631; 1094429; 1351195; 1351196; 1094423; 1094426; 1351193; 1094425; 1351194	Contact: Principal Adviser, Heritage at Risk 01483 252000

SITE NAME:	Bell barrow and two bowl barrows 180 metres south west of Stagbury Hill, Furzley Common, Bramshaw, New Forest		
DESIGNATION:	Scheduled Monument	LIST ENTRY NUMBER:	1016491
CONDITION:	Generally satisfactory but with significant localised problems	TREND:	Declining
PRINCIPAL VULNERABILITY:	Stock erosion - moderate	NEW ENTRY?:	No
OWNER TYPE:	Private	CONTACT:	Principal Adviser, Heritage at Risk 01483 252000

SITE NAME:	Rabbit warren and four bowl barrows on Stagbury Hill, Furzley Common, Bramshaw, New Forest		
DESIGNATION:	Scheduled Monument	LIST ENTRY NUMBER:	1016490
CONDITION:	Generally unsatisfactory with major localised problems	TREND:	Declining
PRINCIPAL VULNERABILITY:	Visitor erosion - extensive	NEW ENTRY?:	No
OWNER TYPE:	Private	CONTACT:	Principal Adviser, Heritage at Risk 01483 252000

PRIORITY CATEGORIES

- A** Immediate risk of further rapid deterioration or loss of fabric; no solution agreed.
- B** Immediate risk of further rapid deterioration or loss of fabric; solution agreed but not yet implemented.
- C** Slow decay; no solution agreed.
- D** Slow decay; solution agreed but not yet implemented.
- E** Under repair or in fair to good repair, but no user identified; or under threat of vacancy with no obvious new user (applicable only to buildings capable of beneficial use).
- F** Repair scheme in progress and (where applicable) end use or user identified; functionally redundant buildings with new use agreed but not yet implemented.

NOTE
Last year's priority category is shown in brackets, otherwise 'New entry' is noted.

ABBREVIATIONS

CA	Conservation Area
LB	Listed Building
LPA	Local Planning Authority
NP	National Park
RPG	Registered Park and Garden
SM	Scheduled Monument
UA	Unitary Authority
WHS	World Heritage Site


SITE NAME:	Twin bowl barrow on Furzley Common, 810 metres SSW of Stagbury Hill, Bramshaw, New Forest		
DESIGNATION:	Scheduled Monument	LIST ENTRY NUMBER:	1016492
CONDITION:	Generally unsatisfactory with major localised problems	TREND:	Declining
PRINCIPAL VULNERABILITY:	Animal burrowing - extensive	NEW ENTRY?:	No
OWNER TYPE:	Charity (heritage)	CONTACT:	Principal Adviser, Heritage at Risk 01483 252000
<hr/>			
SITE NAME:	Hillfort 400m south of Home Farm, Denny Lodge, New Forest		
DESIGNATION:	Scheduled Monument	LIST ENTRY NUMBER:	1017019
CONDITION:	Generally satisfactory but with significant localised problems	TREND:	Declining
PRINCIPAL VULNERABILITY:	Animal burrowing - extensive	NEW ENTRY?:	No
OWNER TYPE:	Government or agency	CONTACT:	Principal Adviser, Heritage at Risk 01483 252000
<hr/>			
SITE NAME:	Bowl barrow 550m north west of Avon Tyrrell, Ringwood / Sopley, New Forest		
DESIGNATION:	Scheduled Monument	LIST ENTRY NUMBER:	1012637
CONDITION:	Generally unsatisfactory with major localised problems	TREND:	Declining
PRINCIPAL VULNERABILITY:	Animal burrowing - extensive	NEW ENTRY?:	No
OWNER TYPE:	Private	CONTACT:	Principal Adviser, Heritage at Risk 01483 252000

RUSHMOOR



© English Heritage

SITE NAME:	Building Q121 [24 foot wind tunnel] at former Royal Aircraft Establishment site, Hall Road, Farnborough	Wind tunnel built 1934-35. The future use of the building remains uncertain.
DESIGNATION:	Listed Building grade I	
CONDITION:	Fair	
OCCUPANCY:	Vacant/not in use	
PRIORITY CATEGORY:	E (E)	
OWNER TYPE:	Commercial company	
LIST ENTRY NUMBER:	1259589	Contact: Principal Adviser, Heritage at Risk 01483 252000



© English Heritage

SITE NAME:	Building R133 [Transonic wind tunnel] at former Royal Aircraft Establishment site, O'Gorman Avenue, Farnborough	Wind tunnel built 1939 and modified in 1956. The future use of the building remains uncertain.
DESIGNATION:	Listed Building grade I	
CONDITION:	Fair	
OCCUPANCY:	Vacant/not in use	
PRIORITY CATEGORY:	E (E)	
OWNER TYPE:	Commercial company	
LIST ENTRY NUMBER:	1259586	Contact: Principal Adviser, Heritage at Risk 01483 252000

PRIORITY CATEGORIES

- A** Immediate risk of further rapid deterioration or loss of fabric; no solution agreed.
- B** Immediate risk of further rapid deterioration or loss of fabric; solution agreed but not yet implemented.
- C** Slow decay; no solution agreed.
- D** Slow decay; solution agreed but not yet implemented.
- E** Under repair or in fair to good repair, but no user identified; or under threat of vacancy with no obvious new user (applicable only to buildings capable of beneficial use).
- F** Repair scheme in progress and (where applicable) end use or user identified; functionally redundant buildings with new use agreed but not yet implemented.

NOTE
Last year's priority category is shown in brackets, otherwise 'New entry' is noted.

ABBREVIATIONS

CA	Conservation Area
LB	Listed Building
LPA	Local Planning Authority
NP	National Park
RPG	Registered Park and Garden
SM	Scheduled Monument
UA	Unitary Authority
WHS	World Heritage Site

SOUTH DOWNS (NP)



© English Heritage

SITE NAME:	Ruins of St Nicholas Chapel, Westbury, East Meon, East Hampshire
DESIGNATION:	Scheduled Monument and Listed Building grade II
CONDITION:	Very bad
OCCUPANCY:	N/A
PRIORITY CATEGORY:	A (A)
OWNER TYPE:	Commercial company
LIST ENTRY NUMBER:	1001942 and 1179009

Small ruined medieval church of possibly C13 date and later. Designated with associated earthwork remains of contemporary settlement. Standing ruins are suffering from structural cracking and deferred maintenance.

Contact: Principal Adviser, Heritage at Risk 01483 252000



© English Heritage

SITE NAME:	Brambridge House, Kiln Lane, Colden Common, Winchester
DESIGNATION:	Listed Building grade II*
CONDITION:	Poor
OCCUPANCY:	Occupied/in use
PRIORITY CATEGORY:	C (C)
OWNER TYPE:	Commercial company
LIST ENTRY NUMBER:	1350494

Country house, 1762 and 1872, suffering from deferred maintenance. Some repairs have been carried out but more are needed.

Contact: Principal Adviser, Heritage at Risk 01483 252000



© English Heritage

SITE NAME:	King Johns House, Warnford Park, Warnford, Winchester
DESIGNATION:	Scheduled Monument and Listed Building grade I, RPG grade II
CONDITION:	Poor
OCCUPANCY:	N/A
PRIORITY CATEGORY:	D (B)
OWNER TYPE:	Commercial company
LIST ENTRY NUMBER:	1001943 and 1350308

Ruinous C13 hall house, now within the C18 pleasure grounds of Warnford Park. Suffering from loose flintwork, with missing pointing, fractures and decay to dressed stonework. Investigations as to the extent and cost of consolidation works are underway.

Contact: Principal Adviser, Heritage at Risk 01483 252000



© English Heritage

SITE NAME:	Church of St Leonard, Hartley Mauditt, Worldham, East Hampshire
DESIGNATION:	Listed Place of Worship grade II*
CONDITION:	Poor
PRIORITY CATEGORY:	D (C)
OWNER TYPE:	Religious organisation
LIST ENTRY NUMBER:	1094509

Small rural church of Norman origins with C14 chancel. Major restoration work undertaken in 1854. It has rendered walls and a tiled roof. Some slippage of tiles to the south slope of the nave indicating failure of fixings, defective rainwater goods and drainage, with internal dampness and algal growth. Repair Grant for Places of Worship has been accepted and the extent and cost of works being established.

Contact: Principal Adviser, Heritage at Risk 01483 252000

SITE NAME:	Bowl barrow on Chalton Down, 350m south east of Manor Farm, Clanfield, East Hampshire		
DESIGNATION:	Scheduled Monument	LIST ENTRY NUMBER:	1020511
CONDITION:	Extensive significant problems	TREND:	Declining
PRINCIPAL VULNERABILITY:	Arable ploughing	NEW ENTRY?:	No
OWNER TYPE:	Private	CONTACT:	Principal Adviser, Heritage at Risk 01483 252000

PRIORITY CATEGORIES

- A** Immediate risk of further rapid deterioration or loss of fabric; no solution agreed.
B Immediate risk of further rapid deterioration or loss of fabric; solution agreed but not yet implemented.
C Slow decay; no solution agreed.

- D** Slow decay; solution agreed but not yet implemented.
E Under repair or in fair to good repair, but no user identified; or under threat of vacancy with no obvious new user (applicable only to buildings capable of beneficial use).

- F** Repair scheme in progress and (where applicable) end use or user identified; functionally redundant buildings with new use agreed but not yet implemented.

NOTE
 Last year's priority category is shown in brackets, otherwise 'New entry' is noted.

ABBREVIATIONS

CA	Conservation Area
LB	Listed Building
LPA	Local Planning Authority
NP	National Park
RPG	Registered Park and Garden
SM	Scheduled Monument
UA	Unitary Authority
WHS	World Heritage Site

SITE NAME:	Bowl barrow 620m north east of Warhill Cottage, East Meon, East Hampshire		
DESIGNATION:	Scheduled Monument	LIST ENTRY NUMBER:	1019116
CONDITION:	Extensive significant problems	TREND:	Declining
PRINCIPAL VULNERABILITY:	Arable ploughing	NEW ENTRY?:	No
OWNER TYPE:	Private	CONTACT:	Principal Adviser, Heritage at Risk 01483 252000
SITE NAME:	Group of four bowl barrows 660m north of Warhill Cottage, East Meon, East Hampshire		
DESIGNATION:	Scheduled Monument	LIST ENTRY NUMBER:	1019115
CONDITION:	Generally satisfactory but with significant localised problems	TREND:	Declining
PRINCIPAL VULNERABILITY:	Arable ploughing	NEW ENTRY?:	No
OWNER TYPE:	Private	CONTACT:	Principal Adviser, Heritage at Risk 01483 252000
SITE NAME:	Bowl barrow 60m south east of the junction of the A32 and Fawley Lane, part of The Jumps round barrow cemetery, Froxfield, East Hampshire		
DESIGNATION:	Scheduled Monument	LIST ENTRY NUMBER:	1019120
CONDITION:	Extensive significant problems	TREND:	Declining
PRINCIPAL VULNERABILITY:	Arable ploughing	NEW ENTRY?:	No
OWNER TYPE:	Private	CONTACT:	Principal Adviser, Heritage at Risk 01483 252000
SITE NAME:	Bowl barrow 100m south east of Lower Bordean Farm, Langrish, East Hampshire		
DESIGNATION:	Scheduled Monument	LIST ENTRY NUMBER:	1017051
CONDITION:	Extensive significant problems	TREND:	Declining
PRINCIPAL VULNERABILITY:	Arable ploughing	NEW ENTRY?:	No
OWNER TYPE:	Private	CONTACT:	Principal Adviser, Heritage at Risk 01483 252000
SITE NAME:	Bowl barrow 250m west of the junction of the A32 and Fawley Lane, part of The Jumps round barrow cemetery, West Tisted, East Hampshire		
DESIGNATION:	Scheduled Monument	LIST ENTRY NUMBER:	1019118
CONDITION:	Extensive significant problems	TREND:	Declining
PRINCIPAL VULNERABILITY:	Arable ploughing	NEW ENTRY?:	No
OWNER TYPE:	Private	CONTACT:	Principal Adviser, Heritage at Risk 01483 252000
SITE NAME:	Bowl barrow 330m south west of the junction of the A32 and Fawley Lane, part of The Jumps round barrow cemetery, West Tisted, East Hampshire		
DESIGNATION:	Scheduled Monument	LIST ENTRY NUMBER:	1019119
CONDITION:	Extensive significant problems	TREND:	Declining
PRINCIPAL VULNERABILITY:	Arable ploughing	NEW ENTRY?:	No
OWNER TYPE:	Private	CONTACT:	Principal Adviser, Heritage at Risk 01483 252000
SITE NAME:	Round barrow cemetery, Roman road and hollow ways 200m south west of Woolmer Cottages, Whitehill, East Hampshire		
DESIGNATION:	Scheduled Monument	LIST ENTRY NUMBER:	1020502
CONDITION:	Extensive significant problems	TREND:	Declining
PRINCIPAL VULNERABILITY:	Plant growth	NEW ENTRY?:	No
OWNER TYPE:	Private	CONTACT:	Principal Adviser, Heritage at Risk 01483 252000

PRIORITY CATEGORIES

- A** Immediate risk of further rapid deterioration or loss of fabric; no solution agreed.
B Immediate risk of further rapid deterioration or loss of fabric; solution agreed but not yet implemented.
C Slow decay; no solution agreed.

- D** Slow decay; solution agreed but not yet implemented.
E Under repair or in fair to good repair, but no user identified; or under threat of vacancy with no obvious new user (applicable only to buildings capable of beneficial use).

- F** Repair scheme in progress and (where applicable) end use or user identified; functionally redundant buildings with new use agreed but not yet implemented.

NOTE
 Last year's priority category is shown in brackets, otherwise 'New entry' is noted.

ABBREVIATIONS

CA	Conservation Area
LB	Listed Building
LPA	Local Planning Authority
NP	National Park
RPG	Registered Park and Garden
SM	Scheduled Monument
UA	Unitary Authority
WHS	World Heritage Site

SITE NAME:	Three disc barrows on Longmoor Common, 250m north west of the church, Whitehill, East Hampshire		
DESIGNATION:	Scheduled Monument	LIST ENTRY NUMBER:	1016843
CONDITION:	Generally satisfactory but with significant localised problems	TREND:	Declining
PRINCIPAL VULNERABILITY:	Plant growth	NEW ENTRY?:	No
OWNER TYPE:	Government or agency	CONTACT:	Principal Adviser, Heritage at Risk 01483 252000
SITE NAME:	Two bowl barrows north of Hoe Farm, Bishops Waltham, Winchester		
DESIGNATION:	Scheduled Monument	LIST ENTRY NUMBER:	1013078
CONDITION:	Generally unsatisfactory with major localised problems	TREND:	Declining
PRINCIPAL VULNERABILITY:	Scrub/tree growth	NEW ENTRY?:	No
OWNER TYPE:	Private	CONTACT:	Principal Adviser, Heritage at Risk 01483 252000
SITE NAME:	Corhampton British village on Corhampton Down, Corhampton and Meonstoke, Winchester		
DESIGNATION:	Scheduled Monument	LIST ENTRY NUMBER:	1001903
CONDITION:	Extensive significant problems	TREND:	Declining
PRINCIPAL VULNERABILITY:	Arable ploughing	NEW ENTRY?:	No
OWNER TYPE:	Private	CONTACT:	Principal Adviser, Heritage at Risk 01483 252000
SITE NAME:	Four round barrows in 'Hump Field' south of Stakes Lane, Corhampton and Meonstoke, Winchester		
DESIGNATION:	Scheduled Monument	LIST ENTRY NUMBER:	1001886
CONDITION:	Extensive significant problems	TREND:	Declining
PRINCIPAL VULNERABILITY:	Arable ploughing	NEW ENTRY?:	No
OWNER TYPE:	Private	CONTACT:	Principal Adviser, Heritage at Risk 01483 252000
SITE NAME:	Circular and rectangular enclosures at Itchen Stoke and Ovington, Tichborne / Itchen Stoke and Ovington, Winchester		
DESIGNATION:	Scheduled Monument	LIST ENTRY NUMBER:	1001803
CONDITION:	Extensive significant problems	TREND:	Improving
PRINCIPAL VULNERABILITY:	Arable ploughing	NEW ENTRY?:	No
OWNER TYPE:	Private	CONTACT:	Principal Adviser, Heritage at Risk 01483 252000
SITE NAME:	Droxford, Winchester		
DESIGNATION:	Conservation Area	NEW ENTRY?:	No
CONDITION:	At risk	TREND:	Deteriorating
VULNERABILITY:	Unknown	CONTACT:	Historic Environment Team (LPA) 01962 848481
SITE NAME:	Easton, Winchester		
DESIGNATION:	Conservation Area	NEW ENTRY?:	No
CONDITION:	At risk	TREND:	Deteriorating
VULNERABILITY:	Unknown	CONTACT:	Historic Environment Team (LPA) 01962 848481

PRIORITY CATEGORIES

- A** Immediate risk of further rapid deterioration or loss of fabric; no solution agreed.
B Immediate risk of further rapid deterioration or loss of fabric; solution agreed but not yet implemented.
C Slow decay; no solution agreed.

- D** Slow decay; solution agreed but not yet implemented.
E Under repair or in fair to good repair, but no user identified; or under threat of vacancy with no obvious new user (applicable only to buildings capable of beneficial use).

- F** Repair scheme in progress and (where applicable) end use or user identified; functionally redundant buildings with new use agreed but not yet implemented.

NOTE
 Last year's priority category is shown in brackets, otherwise 'New entry' is noted.

ABBREVIATIONS

CA	Conservation Area
LB	Listed Building
LPA	Local Planning Authority
NP	National Park
RPG	Registered Park and Garden
SM	Scheduled Monument
UA	Unitary Authority
WHS	World Heritage Site

SITE NAME:	Exton, Winchester		
DESIGNATION:	Conservation Area	NEW ENTRY?:	No
CONDITION:	At risk	TREND:	Improving
VULNERABILITY:	Unknown	CONTACT:	Historic Environment Team (LPA) 01962 848481

SITE NAME:	Hambledon, Winchester		
DESIGNATION:	Conservation Area	NEW ENTRY?:	No
CONDITION:	At risk	TREND:	No significant change
VULNERABILITY:	Unknown	CONTACT:	Historic Environment Team (LPA) 01962 848481

SITE NAME:	Itchen Stoke, Winchester		
DESIGNATION:	Conservation Area	NEW ENTRY?:	No
CONDITION:	At risk	TREND:	Deteriorating
VULNERABILITY:	Unknown	CONTACT:	Historic Environment Team (LPA) 01962 848481

SITE NAME:	Martyr Worthy, Winchester		
DESIGNATION:	Conservation Area	NEW ENTRY?:	No
CONDITION:	At risk	TREND:	Deteriorating
VULNERABILITY:	Unknown	CONTACT:	Historic Environment Team (LPA) 01962 848481

SITE NAME:	Twyford, Winchester		
DESIGNATION:	Conservation Area	NEW ENTRY?:	No
CONDITION:	At risk	TREND:	Deteriorating
VULNERABILITY:	Unknown	CONTACT:	Historic Environment Team (LPA) 01962 848481

SITE NAME:	West Meon, Winchester		
DESIGNATION:	Conservation Area	NEW ENTRY?:	No
CONDITION:	At risk	TREND:	No significant change
VULNERABILITY:	Unknown	CONTACT:	Historic Environment Team (LPA) 01962 848481

TEST VALLEY



© English Heritage

SITE NAME:	Holy Trinity Church, Penton Mewsey	Small village church dating from the C14. Mainly built of flint with limestone dressings under clay tiled roofs. At risk due to decay of the tiled roofs and defective rainwater goods. The Heritage Lottery Fund has offered a grant towards investigations to determine the extent and cost of repairs. Contact: Principal Adviser, Heritage at Risk 01483 252000
DESIGNATION:	Listed Place of Worship grade II*, CA	
CONDITION:	Poor	
PRIORITY CATEGORY:	D (New entry)	
OWNER TYPE:	Religious organisation	
LIST ENTRY NUMBER:	1278801	

PRIORITY CATEGORIES

- A** Immediate risk of further rapid deterioration or loss of fabric; no solution agreed.
- B** Immediate risk of further rapid deterioration or loss of fabric; solution agreed but not yet implemented.
- C** Slow decay; no solution agreed.
- D** Slow decay; solution agreed but not yet implemented.
- E** Under repair or in fair to good repair, but no user identified; or under threat of vacancy with no obvious new user (applicable only to buildings capable of beneficial use).
- F** Repair scheme in progress and (where applicable) end use or user identified; functionally redundant buildings with new use agreed but not yet implemented.

NOTE
Last year's priority category is shown in brackets, otherwise 'New entry' is noted.

ABBREVIATIONS

- CA** Conservation Area
- LB** Listed Building
- LPA** Local Planning Authority
- NP** National Park
- RPG** Registered Park and Garden
- SM** Scheduled Monument
- UA** Unitary Authority
- WHS** World Heritage Site

SITE NAME:	Ashley Wood camp, Ashley		
DESIGNATION:	Scheduled Monument	LIST ENTRY NUMBER:	1014815
CONDITION:	Extensive significant problems	TREND:	Declining
PRINCIPAL VULNERABILITY:	Arable ploughing	NEW ENTRY?:	No
OWNER TYPE:	Private	CONTACT:	Principal Adviser, Heritage at Risk 01483 252000
SITE NAME:	Long barrow 400m south east of Moody's Down Farm, Barton Stacey		
DESIGNATION:	Scheduled Monument	LIST ENTRY NUMBER:	1012515
CONDITION:	Extensive significant problems	TREND:	Declining
PRINCIPAL VULNERABILITY:	Arable ploughing	NEW ENTRY?:	No
OWNER TYPE:	Government or agency	CONTACT:	Principal Adviser, Heritage at Risk 01483 252000
SITE NAME:	The Andyke, Bransbury, Barton Stacey		
DESIGNATION:	Scheduled Monument	LIST ENTRY NUMBER:	1015678
CONDITION:	Generally unsatisfactory with major localised problems	TREND:	Declining
PRINCIPAL VULNERABILITY:	Animal burrowing - extensive	NEW ENTRY?:	No
OWNER TYPE:	Private	CONTACT:	Principal Adviser, Heritage at Risk 01483 252000
SITE NAME:	Long barrow and two bowl barrows, 400m north of Chattis Hill House, Broughton		
DESIGNATION:	Scheduled Monument	LIST ENTRY NUMBER:	1012998
CONDITION:	Extensive significant problems	TREND:	Declining
PRINCIPAL VULNERABILITY:	Arable ploughing	NEW ENTRY?:	No
OWNER TYPE:	Private	CONTACT:	Principal Adviser, Heritage at Risk 01483 252000
SITE NAME:	Two bowl barrows 90m south of Hill Lodge: part of a group of round barrows on Broughton Hill, Broughton		
DESIGNATION:	Scheduled Monument	LIST ENTRY NUMBER:	1014844
CONDITION:	Extensive significant problems	TREND:	Declining
PRINCIPAL VULNERABILITY:	Arable ploughing	NEW ENTRY?:	No
OWNER TYPE:	Private	CONTACT:	Principal Adviser, Heritage at Risk 01483 252000
SITE NAME:	Long barrow 300m south east of Middlebarn Farm, Chilbolton		
DESIGNATION:	Scheduled Monument	LIST ENTRY NUMBER:	1012517
CONDITION:	Extensive significant problems	TREND:	Declining
PRINCIPAL VULNERABILITY:	Arable ploughing	NEW ENTRY?:	No
OWNER TYPE:	Private	CONTACT:	Principal Adviser, Heritage at Risk 01483 252000
SITE NAME:	Castle Hill, Chilworth		
DESIGNATION:	Scheduled Monument	LIST ENTRY NUMBER:	1001885
CONDITION:	Generally satisfactory but with significant localised problems	TREND:	Declining
PRINCIPAL VULNERABILITY:	Scrub/tree growth	NEW ENTRY?:	No
OWNER TYPE:	Government or agency	CONTACT:	Principal Adviser, Heritage at Risk 01483 252000

PRIORITY CATEGORIES

- A** Immediate risk of further rapid deterioration or loss of fabric; no solution agreed.
B Immediate risk of further rapid deterioration or loss of fabric; solution agreed but not yet implemented.
C Slow decay; no solution agreed.

- D** Slow decay; solution agreed but not yet implemented.
E Under repair or in fair to good repair, but no user identified; or under threat of vacancy with no obvious new user (applicable only to buildings capable of beneficial use).

- F** Repair scheme in progress and (where applicable) end use or user identified; functionally redundant buildings with new use agreed but not yet implemented.

NOTE
 Last year's priority category is shown in brackets, otherwise 'New entry' is noted.

ABBREVIATIONS

CA	Conservation Area
LB	Listed Building
LPA	Local Planning Authority
NP	National Park
RPG	Registered Park and Garden
SM	Scheduled Monument
UA	Unitary Authority
WHS	World Heritage Site

SITE NAME:	Bowl barrow 780m NNE of Hampshire Gap, Grateley		
DESIGNATION:	Scheduled Monument	LIST ENTRY NUMBER:	1014816
CONDITION:	Extensive significant problems	TREND:	Declining
PRINCIPAL VULNERABILITY:	Arable ploughing	NEW ENTRY?:	No
OWNER TYPE:	Private	CONTACT:	Principal Adviser, Heritage at Risk 01483 252000

SITE NAME:	Barrow cemetery 730m north of Hampshire Gap, Grateley / Quarley		
DESIGNATION:	Scheduled Monument	LIST ENTRY NUMBER:	1014817
CONDITION:	Extensive significant problems	TREND:	Declining
PRINCIPAL VULNERABILITY:	Arable ploughing	NEW ENTRY?:	No
OWNER TYPE:	Private	CONTACT:	Principal Adviser, Heritage at Risk 01483 252000

SITE NAME:	Andover-Redbridge canal, Chalk Hill Lock, Horsebridge, Kings Somborne		
DESIGNATION:	Scheduled Monument	LIST ENTRY NUMBER:	1001794
CONDITION:	Extensive significant problems	TREND:	Declining
PRINCIPAL VULNERABILITY:	Scrub/tree growth	NEW ENTRY?:	No
OWNER TYPE:	Private	CONTACT:	Principal Adviser, Heritage at Risk 01483 252000

SITE NAME:	Bowl barrow 400m south of Waters Down Farm, Longstock		
DESIGNATION:	Scheduled Monument	LIST ENTRY NUMBER:	1014863
CONDITION:	Generally unsatisfactory with major localised problems	TREND:	Declining
PRINCIPAL VULNERABILITY:	Animal burrowing - extensive	NEW ENTRY?:	No
OWNER TYPE:	Commercial company	CONTACT:	Principal Adviser, Heritage at Risk 01483 252000

SITE NAME:	Bowl barrow 250m south of Martin's Clump, Over Wallop		
DESIGNATION:	Scheduled Monument	LIST ENTRY NUMBER:	1013063
CONDITION:	Generally satisfactory but with significant localised problems	TREND:	Declining
PRINCIPAL VULNERABILITY:	Animal burrowing - extensive	NEW ENTRY?:	No
OWNER TYPE:	Government or agency	CONTACT:	Principal Adviser, Heritage at Risk 01483 252000

SITE NAME:	Flint mines, linear boundary and two bowl barrows at Martin's Clump, Porton Down, Over Wallop		
DESIGNATION:	Scheduled Monument	LIST ENTRY NUMBER:	1017168
CONDITION:	Generally satisfactory but with significant localised problems	TREND:	Stable
PRINCIPAL VULNERABILITY:	Animal burrowing - moderate	NEW ENTRY?:	No
OWNER TYPE:	Government or agency	CONTACT:	Principal Adviser, Heritage at Risk 01483 252000

SITE NAME:	Long barrow and adjoining bowl barrow, 250m south of Martin's Clump, Over Wallop		
DESIGNATION:	Scheduled Monument	LIST ENTRY NUMBER:	1015981
CONDITION:	Generally satisfactory but with significant localised problems	TREND:	Declining
PRINCIPAL VULNERABILITY:	Animal burrowing - extensive	NEW ENTRY?:	No
OWNER TYPE:	Government or agency	CONTACT:	Principal Adviser, Heritage at Risk 01483 252000

PRIORITY CATEGORIES

- A** Immediate risk of further rapid deterioration or loss of fabric; no solution agreed.
B Immediate risk of further rapid deterioration or loss of fabric; solution agreed but not yet implemented.
C Slow decay; no solution agreed.

- D** Slow decay; solution agreed but not yet implemented.
E Under repair or in fair to good repair, but no user identified; or under threat of vacancy with no obvious new user (applicable only to buildings capable of beneficial use).


- F** Repair scheme in progress and (where applicable) end use or user identified; functionally redundant buildings with new use agreed but not yet implemented.

NOTE
 Last year's priority category is shown in brackets, otherwise 'New entry' is noted.

ABBREVIATIONS

CA	Conservation Area
LB	Listed Building
LPA	Local Planning Authority
NP	National Park
RPG	Registered Park and Garden
SM	Scheduled Monument
UA	Unitary Authority
WHS	World Heritage Site

SITE NAME:	Three bowl barrows 160m north of The Plantation: part of a dispersed group of round barrows on Stockbridge Down, Stockbridge		
DESIGNATION:	Scheduled Monument	LIST ENTRY NUMBER:	1013638
CONDITION:	Generally unsatisfactory with major localised problems	TREND:	Declining
PRINCIPAL VULNERABILITY:	Animal burrowing - extensive	NEW ENTRY?:	No
OWNER TYPE:	Private	CONTACT:	Principal Adviser, Heritage at Risk 01483 252000



© English Heritage

SITE NAME:	Embley Park, Wellow	C19 and early C20 woodland and shrub garden of late C18 origin, once the home of Florence Nightingale. After World War II the estate was divided, the house becoming a school. The school has reunited the historic core but the wider park is divided between multiple owners. The site suffers from development pressures in all directions. Unfortunately, the school's updated Conservation Management Plan only addressed land within their ownership. The issue of how to co-ordinate management of the whole designed landscape remains.
DESIGNATION:	Registered Park and Garden grade II, 8 LBs	
CONDITION:	Extensive significant problems	
VULNERABILITY:	High	
TREND:	Stable	
NEW ENTRY?:	No	
OWNER TYPE:	Mixed, multiple owners	
LIST ENTRY NUMBER:	1000215	Contact: Principal Adviser, Heritage at Risk 01483 252000

WINCHESTER



© English Heritage

SITE NAME:	Merton Castle, Hursley	Norman ringwork with a standing gatehouse surviving as core work. Overgrown and in need of consolidation. Discussions need to be held with new owners.
DESIGNATION:	Scheduled Monument	
CONDITION:	Poor	
OCCUPANCY:	N/A	
PRIORITY CATEGORY:	C (C)	
OWNER TYPE:	Commercial company	
LIST ENTRY NUMBER:	1019123	



© English Heritage

SITE NAME:	Walled garden to Lainston House, Lainston Park, Sparsholt	Hexagonal walled fruit or kitchen garden, c5.3ha, c100 metres west of the house. Probably C18. Striking polygonal layout. Axial vista from main entrance of house, across forecourt and into walled garden. In use as hotel car park around the sides and planted in the centre. Being repaired.
DESIGNATION:	Listed Building grade II*, RPG grade II*	
CONDITION:	Fair	
OCCUPANCY:	N/A	
PRIORITY CATEGORY:	F (F)	
OWNER TYPE:	Commercial company	
LIST ENTRY NUMBER:	1178952	

SITE NAME:	'Banjo type' native settlement, Itchen Valley		
DESIGNATION:	Scheduled Monument	LIST ENTRY NUMBER:	1001814
CONDITION:	Extensive significant problems	TREND:	Declining
PRINCIPAL VULNERABILITY:	Arable ploughing	NEW ENTRY?:	No
OWNER TYPE:	Private	CONTACT:	Principal Adviser, Heritage at Risk 01483 252000

PRIORITY CATEGORIES

- A** Immediate risk of further rapid deterioration or loss of fabric; no solution agreed.
- B** Immediate risk of further rapid deterioration or loss of fabric; solution agreed but not yet implemented.
- C** Slow decay; no solution agreed.
- D** Slow decay; solution agreed but not yet implemented.
- E** Under repair or in fair to good repair, but no user identified; or under threat of vacancy with no obvious new user (applicable only to buildings capable of beneficial use).
- F** Repair scheme in progress and (where applicable) end use or user identified; functionally redundant buildings with new use agreed but not yet implemented.

NOTE
Last year's priority category is shown in brackets, otherwise 'New entry' is noted.

ABBREVIATIONS

CA	Conservation Area
LB	Listed Building
LPA	Local Planning Authority
NP	National Park
RPG	Registered Park and Garden
SM	Scheduled Monument
UA	Unitary Authority
WHS	World Heritage Site

SITE NAME:	Roman villa and earlier prehistoric settlement 400m west of Lone Farm, Itchen, Itchen Valley		
DESIGNATION:	Scheduled Monument	LIST ENTRY NUMBER:	1012693
CONDITION:	Extensive significant problems	TREND:	Declining
PRINCIPAL VULNERABILITY:	Arable ploughing	NEW ENTRY?:	No
OWNER TYPE:	Private	CONTACT:	Principal Adviser, Heritage at Risk 01483 252000
SITE NAME:	Late Iron Age settlement site north of Grace's Farm, Itchen Valley / Kings Worthy		
DESIGNATION:	Scheduled Monument	LIST ENTRY NUMBER:	1001825
CONDITION:	Extensive significant problems	TREND:	Declining
PRINCIPAL VULNERABILITY:	Arable ploughing	NEW ENTRY?:	No
OWNER TYPE:	Private	CONTACT:	Principal Adviser, Heritage at Risk 01483 252000
SITE NAME:	Iron Age field system, banjo enclosure and Romano-British villa, 500m east of Woodham Farm, Kings Worthy		
DESIGNATION:	Scheduled Monument	LIST ENTRY NUMBER:	1013269
CONDITION:	Extensive significant problems	TREND:	Declining
PRINCIPAL VULNERABILITY:	Arable ploughing	NEW ENTRY?:	No
OWNER TYPE:	Private	CONTACT:	Principal Adviser, Heritage at Risk 01483 252000
SITE NAME:	Iron Age settlement, Micheldever		
DESIGNATION:	Scheduled Monument	LIST ENTRY NUMBER:	1001815
CONDITION:	Extensive significant problems	TREND:	Declining
PRINCIPAL VULNERABILITY:	Arable ploughing	NEW ENTRY?:	No
OWNER TYPE:	Private	CONTACT:	Principal Adviser, Heritage at Risk 01483 252000
SITE NAME:	Norsebury Ring hillfort, Micheldever		
DESIGNATION:	Scheduled Monument	LIST ENTRY NUMBER:	1020317
CONDITION:	Extensive significant problems	TREND:	Declining
PRINCIPAL VULNERABILITY:	Arable ploughing	NEW ENTRY?:	No
OWNER TYPE:	Private	CONTACT:	Principal Adviser, Heritage at Risk 01483 252000
SITE NAME:	Long barrow and bowl barrow 440m north west of Sanctuary Farm, Wonston		
DESIGNATION:	Scheduled Monument	LIST ENTRY NUMBER:	1021109
CONDITION:	Extensive significant problems	TREND:	Declining
PRINCIPAL VULNERABILITY:	Arable ploughing	NEW ENTRY?:	No
OWNER TYPE:	Private	CONTACT:	Principal Adviser, Heritage at Risk 01483 252000
SITE NAME:	Compton Street		
DESIGNATION:	Conservation Area	NEW ENTRY?:	No
CONDITION:	Very bad	TREND:	Deteriorating
VULNERABILITY:	Medium	CONTACT:	Historic Environment Team (LPA) 01962 848481

PRIORITY CATEGORIES

- A** Immediate risk of further rapid deterioration or loss of fabric; no solution agreed.
B Immediate risk of further rapid deterioration or loss of fabric; solution agreed but not yet implemented.
C Slow decay; no solution agreed.

- D** Slow decay; solution agreed but not yet implemented.
E Under repair or in fair to good repair, but no user identified; or under threat of vacancy with no obvious new user (applicable only to buildings capable of beneficial use).

- F** Repair scheme in progress and (where applicable) end use or user identified; functionally redundant buildings with new use agreed but not yet implemented.

NOTE
 Last year's priority category is shown in brackets, otherwise 'New entry' is noted.

ABBREVIATIONS

CA	Conservation Area
LB	Listed Building
LPA	Local Planning Authority
NP	National Park
RPG	Registered Park and Garden
SM	Scheduled Monument
UA	Unitary Authority
WHS	World Heritage Site

SITE NAME:	Hursley		
DESIGNATION:	Conservation Area	NEW ENTRY?:	No
CONDITION:	At risk	TREND:	Deteriorating
VULNERABILITY:	Unknown	CONTACT:	Historic Environment Team (LPA) 01962 848481
SITE NAME:	Kings Worthy		
DESIGNATION:	Conservation Area	NEW ENTRY?:	No
CONDITION:	At risk	TREND:	Deteriorating
VULNERABILITY:	Unknown	CONTACT:	Historic Environment Team (LPA) 01962 848481
SITE NAME:	Littleton		
DESIGNATION:	Conservation Area	NEW ENTRY?:	No
CONDITION:	At risk	TREND:	Deteriorating
VULNERABILITY:	Unknown	CONTACT:	Historic Environment Team (LPA) 01962 848481
SITE NAME:	New Alresford		
DESIGNATION:	Conservation Area	NEW ENTRY?:	No
CONDITION:	At risk	TREND:	Improving
VULNERABILITY:	Unknown	CONTACT:	Historic Environment Team (LPA) 01962 848481
SITE NAME:	Southwick		
DESIGNATION:	Conservation Area	NEW ENTRY?:	No
CONDITION:	At risk	TREND:	Deteriorating
VULNERABILITY:	Unknown	CONTACT:	Historic Environment Team (LPA) 01962 848481
SITE NAME:	Sparsholt		
DESIGNATION:	Conservation Area	NEW ENTRY?:	No
CONDITION:	At risk	TREND:	No significant change
VULNERABILITY:	Unknown	CONTACT:	Historic Environment Team (LPA) 01962 848481
SITE NAME:	Sutton Scotney		
DESIGNATION:	Conservation Area	NEW ENTRY?:	No
CONDITION:	At risk	TREND:	Deteriorating
VULNERABILITY:	Unknown	CONTACT:	Historic Environment Team (LPA) 01962 848481
SITE NAME:	Wickham		
DESIGNATION:	Conservation Area	NEW ENTRY?:	No
CONDITION:	At risk	TREND:	Improving
VULNERABILITY:	Unknown	CONTACT:	Historic Environment Team (LPA) 01962 848481

PRIORITY CATEGORIES

- A** Immediate risk of further rapid deterioration or loss of fabric; no solution agreed.
- B** Immediate risk of further rapid deterioration or loss of fabric; solution agreed but not yet implemented.
- C** Slow decay; no solution agreed.
- D** Slow decay; solution agreed but not yet implemented.
- E** Under repair or in fair to good repair, but no user identified; or under threat of vacancy with no obvious new user (applicable only to buildings capable of beneficial use).
- F** Repair scheme in progress and (where applicable) end use or user identified; functionally redundant buildings with new use agreed but not yet implemented.

NOTE
Last year's priority category is shown in brackets, otherwise 'New entry' is noted.


ABBREVIATIONS

CA	Conservation Area
LB	Listed Building
LPA	Local Planning Authority
NP	National Park
RPG	Registered Park and Garden
SM	Scheduled Monument
UA	Unitary Authority
WHS	World Heritage Site

SITE NAME:	Winchester		
DESIGNATION:	Conservation Area	NEW ENTRY?:	No
CONDITION:	At risk	TREND:	Deteriorating
VULNERABILITY:	Unknown	CONTACT:	Historic Environment Team (LPA) 01962 848481

SITE NAME:	Wonston		
DESIGNATION:	Conservation Area	NEW ENTRY?:	No
CONDITION:	At risk	TREND:	No significant change
VULNERABILITY:	Unknown	CONTACT:	Historic Environment Team (LPA) 01962 848481

HAMPSHIRE (OFF)



© Pascoe Archaeological Services

SITE NAME:	HMS Invincible, Horse and Dean Sand
DESIGNATION:	Protected Wreck Site
CONDITION:	Extensive significant problems
VULNERABILITY:	High
TREND:	Declining
PRIORITY CATEGORY:	E
OWNER TYPE:	Other not for profit group
LIST ENTRY NUMBER:	I000052

Invincible was launched in 1744 as a third rate 74-gun French warship. Captured by the British at the first Battle of Finisterre in 1747, she was taken into the Royal Navy. In 1758, she was part of a fleet ordered to sail for Canada to assist in the routing of the French. In raising her anchor, her hawser became stuck and could not be catted (ie hoisted). In attempting to get clear, the ship's rudder became jammed and she ran aground on Horse Tail Sand, and eventually sank. The site has become at risk due to the continued exposure of unrecorded timbers and delicate small organic finds.

Contact: Principal Adviser, Heritage at Risk 01483 252000

ISLE OF WIGHT (UA)



© English Heritage Archive

SITE NAME:	Northwood House, Ward Avenue, Cowes
DESIGNATION:	Listed Building grade II*, CA
CONDITION:	Fair
OCCUPANCY:	Part occupied/part in use
PRIORITY CATEGORY:	C (C)
OWNER TYPE:	Charity (heritage)
LIST ENTRY NUMBER:	I223779

Large house, 1837, with spectacular interiors. The long-term future of this partly-used building is unresolved and maintenance needs to be addressed in the short term. The cost of full repair is very high.

Contact: Principal Adviser, Heritage at Risk 01483 252000



© English Heritage

SITE NAME:	Hammerhead crane, Thetis Road, West Cowes, Cowes
DESIGNATION:	Listed Building grade II*
CONDITION:	Poor
OCCUPANCY:	N/A
PRIORITY CATEGORY:	A (A)
OWNER TYPE:	Private
LIST ENTRY NUMBER:	I390949

Giant cantilever crane, also called 'hammerhead' crane, built 1911. One of a handful of this type of crane now surviving, and witness to a major local industry. Now disused and surrounded by a potential development site. In need of repair. Condition survey needs to be completed. Enforcement action must now be considered.

Contact: Principal Adviser, Heritage at Risk 01483 252000

PRIORITY CATEGORIES

- A** Immediate risk of further rapid deterioration or loss of fabric; no solution agreed.
- B** Immediate risk of further rapid deterioration or loss of fabric; solution agreed but not yet implemented.
- C** Slow decay; no solution agreed.
- D** Slow decay; solution agreed but not yet implemented.
- E** Under repair or in fair to good repair, but no user identified; or under threat of vacancy with no obvious new user (applicable only to buildings capable of beneficial use).
- F** Repair scheme in progress and (where applicable) end use or user identified; functionally redundant buildings with new use agreed but not yet implemented.

NOTE
Last year's priority category is shown in brackets, otherwise 'New entry' is noted.

ABBREVIATIONS

- CA** Conservation Area
- LB** Listed Building
- LPA** Local Planning Authority
- NP** National Park
- RPG** Registered Park and Garden
- SM** Scheduled Monument
- UA** Unitary Authority
- WHS** World Heritage Site



© Isle of Wight Council

SITE NAME:	Norris Castle, Newbarn Road, East Cowes
DESIGNATION:	Listed Building grade I, RPG grade II
CONDITION:	Poor
OCCUPANCY:	Occupied/in use
PRIORITY CATEGORY:	C (C)
OWNER TYPE:	Private
LIST ENTRY NUMBER:	1267468

Mock castle of 1799 by James Wyatt. A recent failure in the external walling has been addressed but more work is needed.

Contact: Principal Adviser, Heritage at Risk 01483 252000



© English Heritage

SITE NAME:	Remains of Old Quarr Abbey, Fishbourne Park Road, Binstead, Fishbourne / Ryde
DESIGNATION:	Scheduled Monument and Listed Building grade II*, LB grade II
CONDITION:	Poor
OCCUPANCY:	Part occupied/part in use
PRIORITY CATEGORY:	B (B)
OWNER TYPE:	Religious organisation
LIST ENTRY NUMBER:	1012714 and 1234997

Cistercian foundation of 1131. The upstanding remains are in an advanced state of decline due to neglect and vegetation growth. English Heritage has carried out a photographic survey and a condition survey. Heritage Lottery Fund funded repairs as part of a wider project are about to commence.

Contact: Principal Adviser, Heritage at Risk 01483 252000



© English Heritage

SITE NAME:	Bouldnor Battery, Shalfleet
DESIGNATION:	Scheduled Monument
CONDITION:	Very bad
OCCUPANCY:	Vacant/not in use
PRIORITY CATEGORY:	A (New entry)
OWNER TYPE:	Government or agency
LIST ENTRY NUMBER:	1010011

Battery built in 1938 situated on west coast of the Isle of Wight. Buried components no longer accessible but survive. Standing structure in need of structural repairs to roof and walls. Concrete survey undertaken and temporary propping being put in place.

Contact: Principal Adviser, Heritage at Risk 01483 252000



© English Heritage

SITE NAME:	Church of St Mary, Church Road, Cowes
DESIGNATION:	Listed Place of Worship grade II*, CA
CONDITION:	Very bad
PRIORITY CATEGORY:	C (C)
OWNER TYPE:	Religious organisation
LIST ENTRY NUMBER:	1222748

Large town church adjacent to Northwood Park. The west tower was designed by John Nash in 1816 and the rest of the church was rebuilt in 1867. Built of stone with banded slate roof. Grant-aided repairs to tower and north roof slopes have taken place but south aisle poor and leaking. Further repairs need to take place.

Contact: Principal Adviser, Heritage at Risk 01483 252000



© English Heritage

SITE NAME:	Church of All Saints, Church Hill, Godshill
DESIGNATION:	Listed Place of Worship grade I, CA
CONDITION:	Very bad
PRIORITY CATEGORY:	B (A)
OWNER TYPE:	Religious organisation
LIST ENTRY NUMBER:	1209229

Large village church, picturesquely sited on a hill top. Mainly dating from the C14 with an unusual plan of double nave and arcade continuous to chancel. Early C16 south transept with crucifixion wall painting of similar date. Outstanding set of monuments. Structural cracking to south west corner, decaying stonework, defective west window to south nave, defective rainwater goods and drainage. English Heritage/Heritage Lottery Fund grant-aided investigations underway to confirm extent and cost of repairs.

Contact: Principal Adviser, Heritage at Risk 01483 252000

PRIORITY CATEGORIES

- A** Immediate risk of further rapid deterioration or loss of fabric; no solution agreed.
- B** Immediate risk of further rapid deterioration or loss of fabric; solution agreed but not yet implemented.
- C** Slow decay; no solution agreed.
- D** Slow decay; solution agreed but not yet implemented.
- E** Under repair or in fair to good repair, but no user identified; or under threat of vacancy with no obvious new user (applicable only to buildings capable of beneficial use).
- F** Repair scheme in progress and (where applicable) end use or user identified; functionally redundant buildings with new use agreed but not yet implemented.

NOTE
Last year's priority category is shown in brackets, otherwise 'New entry' is noted.

ABBREVIATIONS

- CA** Conservation Area
- LB** Listed Building
- LPA** Local Planning Authority
- NP** National Park
- RPG** Registered Park and Garden
- SM** Scheduled Monument
- UA** Unitary Authority
- WHS** World Heritage Site



© English Heritage

SITE NAME:	Church of St Thomas, St Thomas's Square, Newport
DESIGNATION:	Listed Place of Worship grade I, CA
CONDITION:	Poor
PRIORITY CATEGORY:	D (D)
OWNER TYPE:	Religious organisation
LIST ENTRY NUMBER:	I034494

Large town church standing in central square. It was rebuilt on the site of an earlier church in 1854-6 by the architect SW Dawkes. The walls are mainly local and re-used stone rubble with Caen stone dressings and Welsh slate roofs. Previous grant-aided repairs to the stonework, windows and roofs to the Lady Chapel, roofs to the north aisle and upper tower stonework. Further phased repairs to remaining stonework, windows and roofs planned for summer 2013, but more repairs are needed.

Contact: Principal Adviser, Heritage at Risk 01483 252000



© English Heritage

SITE NAME:	Holy Trinity Church, Dover Street, Ryde
DESIGNATION:	Listed Place of Worship grade II, CA
CONDITION:	Very bad
PRIORITY CATEGORY:	C (C)
OWNER TYPE:	Religious organisation
LIST ENTRY NUMBER:	I234634

Large town church with prominent tower and spire, designed 1841 by Thomas Hellyer. At risk due to leaking rainwater goods, decaying stonework, water penetration and timber decay, including to the transept floors. Under threat of closure.

Contact: Principal Adviser, Heritage at Risk 01483 252000



© English Heritage

SITE NAME:	Church of St Paul's including parish room, Regent Street, Shanklin
DESIGNATION:	Listed Place of Worship grade II
CONDITION:	Very bad
PRIORITY CATEGORY:	D (New entry)
OWNER TYPE:	Religious organisation
LIST ENTRY NUMBER:	I212881

Town centre church designed by CL Luck 1875-90, with west porch added 1911. Built of local Greensand with tiles roofs and slender tower with timber framed top storey and shingled roof. At risk due to decaying stonework, bulging window glazing, defective rainwater goods, and slipped and missing roof tiles and shingles. A grant from English Heritage/Heritage Lottery Fund has been made to investigate the extent and cost of repairs.

Contact: Principal Adviser, Heritage at Risk 01483 252000



© English Heritage

SITE NAME:	St Boniface (Old Church), Bonchurch, Ventnor
DESIGNATION:	Listed Place of Worship grade II*, CA
CONDITION:	Poor
PRIORITY CATEGORY:	C (C)
OWNER TYPE:	Religious organisation
LIST ENTRY NUMBER:	I224516

Small church of Norman origin with nave, chancel and south porch. Romanesque wall paintings to south wall of nave. At risk due to structural cracking to chancel, decaying stonework and defective rainwater goods and drainage.

Contact: Principal Adviser, Heritage at Risk 01483 252000



© English Heritage

SITE NAME:	St John's Church, High Street, Wroxall
DESIGNATION:	Listed Place of Worship grade II
CONDITION:	Poor
PRIORITY CATEGORY:	D (B)
OWNER TYPE:	Religious organisation
LIST ENTRY NUMBER:	I224827

Small village church by TR Saunders in 1876-7, with small tower added 1911 housing clock and carillon of eight bells. Extensive decay to Greensand facing stones, defective slating and leadwork to tower roof and corroding rainwater goods. English Heritage/Heritage Lottery Fund grant-aided repairs to be undertaken in 2013.

Contact: Principal Adviser, Heritage at Risk 01483 252000

PRIORITY CATEGORIES

- A** Immediate risk of further rapid deterioration or loss of fabric; no solution agreed.
- B** Immediate risk of further rapid deterioration or loss of fabric; solution agreed but not yet implemented.
- C** Slow decay; no solution agreed.
- D** Slow decay; solution agreed but not yet implemented.
- E** Under repair or in fair to good repair, but no user identified; or under threat of vacancy with no obvious new user (applicable only to buildings capable of beneficial use).
- F** Repair scheme in progress and (where applicable) end use or user identified; functionally redundant buildings with new use agreed but not yet implemented.

NOTE
Last year's priority category is shown in brackets, otherwise 'New entry' is noted.

ABBREVIATIONS


CA	Conservation Area
LB	Listed Building
LPA	Local Planning Authority
NP	National Park
RPG	Registered Park and Garden
SM	Scheduled Monument
UA	Unitary Authority
WHS	World Heritage Site

SITE NAME:	Medieval settlement 100m south east and 350m north east of East Ashey Manor Farm, Brading / Havenstreet and Ashey		
DESIGNATION:	Scheduled Monument	LIST ENTRY NUMBER:	1015622
CONDITION:	Generally unsatisfactory with major localised problems	TREND:	Declining
PRINCIPAL VULNERABILITY:	Scrub/tree growth	NEW ENTRY?:	No
OWNER TYPE:	Private	CONTACT:	Principal Adviser, Heritage at Risk 01483 252000

SITE NAME:	Bowl barrow on Newbarn Down: 1.1km south west of Rowridge, Brighstone / Newport		
DESIGNATION:	Scheduled Monument	LIST ENTRY NUMBER:	1007782
CONDITION:	Generally unsatisfactory with major localised problems	TREND:	Declining
PRINCIPAL VULNERABILITY:	Stock erosion - moderate	NEW ENTRY?:	No
OWNER TYPE:	Private	CONTACT:	Principal Adviser, Heritage at Risk 01483 252000

SITE NAME:	Two bowl barrows 180m WNW of Puck House, Fishbourne, Fishbourne		
DESIGNATION:	Scheduled Monument	LIST ENTRY NUMBER:	1012715
CONDITION:	Extensive significant problems	TREND:	Declining
PRINCIPAL VULNERABILITY:	Arable ploughing	NEW ENTRY?:	No
OWNER TYPE:	Other not for profit group	CONTACT:	Principal Adviser, Heritage at Risk 01483 252000

SITE NAME:	A Bronze Age barrow and Anglo-Saxon cemetery on Bowcombe Down, 575m south east of Apesdown, Newport		
DESIGNATION:	Scheduled Monument	LIST ENTRY NUMBER:	1015624
CONDITION:	Extensive significant problems	TREND:	Declining
PRINCIPAL VULNERABILITY:	Arable ploughing	NEW ENTRY?:	No
OWNER TYPE:	Private	CONTACT:	Principal Adviser, Heritage at Risk 01483 252000



© English Heritage

SITE NAME:	Swainston, Calbourne	Mid-late C18 woodland pleasure grounds, set in parkland, with intersecting avenues, pools and a stream incorporating earlier fishponds. The reconstructed house and refurbished gardens are now a hotel, but some key features lie in the remainder of the estate and in private ownership. This includes a temple which is further isolated by a public road and some inappropriate light industrial units. Perceived low value of landscape features and levels of repair make holistic conservation and management difficult.
DESIGNATION:	Registered Park and Garden grade II, 3 LBs	
CONDITION:	Generally unsatisfactory with major localised problems	
VULNERABILITY:	High	
TREND:	Declining	
NEW ENTRY?:	No	
OWNER TYPE:	Mixed, multiple owners	
LIST ENTRY NUMBER:	1000930	

Contact: Principal Adviser, Heritage at Risk 01483 252000

SITE NAME:	Brading		
DESIGNATION:	Conservation Area, 51 LBs	NEW ENTRY?:	No
CONDITION:	Fair	TREND:	Deteriorating
VULNERABILITY:	Medium	CONTACT:	Oliver Boulter (LPA) 01983 823552

SITE NAME:	Carisbrooke, Newport		
DESIGNATION:	Conservation Area, 36 LBs, 3 SMs	NEW ENTRY?:	No
CONDITION:	Poor	TREND:	Deteriorating
VULNERABILITY:	Medium	CONTACT:	Oliver Boulter (LPA) 01983 823552

PRIORITY CATEGORIES

- A** Immediate risk of further rapid deterioration or loss of fabric; no solution agreed.
B Immediate risk of further rapid deterioration or loss of fabric; solution agreed but not yet implemented.
C Slow decay; no solution agreed.

- D** Slow decay; solution agreed but not yet implemented.
E Under repair or in fair to good repair, but no user identified; or under threat of vacancy with no obvious new user (applicable only to buildings capable of beneficial use).

- F** Repair scheme in progress and (where applicable) end use or user identified; functionally redundant buildings with new use agreed but not yet implemented.

NOTE
 Last year's priority category is shown in brackets, otherwise 'New entry' is noted.

ABBREVIATIONS


CA	Conservation Area
LB	Listed Building
LPA	Local Planning Authority
NP	National Park
RPG	Registered Park and Garden
SM	Scheduled Monument
UA	Unitary Authority
WHS	World Heritage Site


SITE NAME:	Cowes		
DESIGNATION:	Conservation Area, 72 LBs	NEW ENTRY?:	No
CONDITION:	Poor	TREND:	Deteriorating
VULNERABILITY:	Medium	CONTACT:	Oliver Boulter (LPA) 01983 823552


SITE NAME:	Godshill		
DESIGNATION:	Conservation Area, 35 LBs	NEW ENTRY?:	No
CONDITION:	Fair	TREND:	Deteriorating
VULNERABILITY:	High	CONTACT:	Oliver Boulter (LPA) 01983 823552

SITE NAME:	Newport		
DESIGNATION:	Conservation Area, 192 LBs	NEW ENTRY?:	No
CONDITION:	Poor	TREND:	Deteriorating
VULNERABILITY:	Medium	CONTACT:	Oliver Boulter (LPA) 01983 823552

KENT
ASHFORD

 <p>© English Heritage</p>	SITE NAME:	No. 2 Palace Cottages and the Remains of the Gatehouse, Market Place, Charing	Remains of gatehouse to former manor house of Archbishop of Canterbury and adjoining cottage built within the gatehouse range of the C14. Consolidation required to gatehouse and extensive repairs to cottage. Discussions taken place for future of whole site with owners. Contact: Principal Adviser, Heritage at Risk 01483 252000
	DESIGNATION:	Listed Building grade I, SM, CA	
	CONDITION:	Poor	
	OCCUPANCY:	Vacant/not in use	
	PRIORITY CATEGORY:	C (New entry)	
	OWNER TYPE:	Private	
	LIST ENTRY NUMBER:	1070757	

 <p>© English Heritage</p>	SITE NAME:	Palace Farmhouse, Market Place, Charing	The present farmhouse forms part of the north range of the former manor house of the Archbishops of Canterbury and includes part of the former chapel. Top floor inaccessible and unoccupied. Requires maintenance plan action. Future options for whole site under discussion with owners. Contact: Principal Adviser, Heritage at Risk 01483 252000
	DESIGNATION:	Listed Building grade I, SM, CA	
	CONDITION:	Poor	
	OCCUPANCY:	Part occupied/part in use	
	PRIORITY CATEGORY:	C (New entry)	
	OWNER TYPE:	Private	
	LIST ENTRY NUMBER:	1070756	

 <p>© English Heritage Archive</p>	SITE NAME:	Remains of Archbishops Palace, Market Place, Charing	Remains of palace built in C13 and C14. Farm complex converted from remains includes barn (east range of palace courtyard) and outhouse (west range). Temporary support has been given to the structurally unsound barn with English Heritage grant aid, but these need reviewing. The outhouse requires substantial maintenance repairs. Discussions taking place with owners about the future of the site in general. Contact: Principal Adviser, Heritage at Risk 01483 252000
	DESIGNATION:	Scheduled Monument and Listed Buildings - 2 grade I; 1 grade II, 2 LBs, CA	
	CONDITION:	Very bad	
	OCCUPANCY:	Part occupied/part in use	
	PRIORITY CATEGORY:	A (A)	
	OWNER TYPE:	Private	
	LIST ENTRY NUMBER:	1011028 and 1185861; 1186008; 1362627	

PRIORITY CATEGORIES

- A** Immediate risk of further rapid deterioration or loss of fabric; no solution agreed.
- B** Immediate risk of further rapid deterioration or loss of fabric; solution agreed but not yet implemented.
- C** Slow decay; no solution agreed.
- D** Slow decay; solution agreed but not yet implemented.
- E** Under repair or in fair to good repair, but no user identified; or under threat of vacancy with no obvious new user (applicable only to buildings capable of beneficial use).
- F** Repair scheme in progress and (where applicable) end use or user identified; functionally redundant buildings with new use agreed but not yet implemented.

NOTE
Last year's priority category is shown in brackets, otherwise 'New entry' is noted.

ABBREVIATIONS

- CA** Conservation Area
- LB** Listed Building
- LPA** Local Planning Authority
- NP** National Park
- RPG** Registered Park and Garden
- SM** Scheduled Monument
- UA** Unitary Authority
- WHS** World Heritage Site



© English Heritage Archive

SITE NAME:	Ruins of Church of St Mary, Pluckley Road, Little Chart
DESIGNATION:	Scheduled Monument and Listed Building grade II
CONDITION:	Poor
OCCUPANCY:	N/A
PRIORITY CATEGORY:	D (D)
OWNER TYPE:	Local authority
LIST ENTRY NUMBER:	1004208 and 1329709

War damaged church, circa 1500, now ruinous with tower still standing. The Local Authority has repaired ruined walls of nave and chancel with English Heritage grant.

Contact: Principal Adviser, Heritage at Risk 01483 252000



© English Heritage

SITE NAME:	Parish Church of St Mary, High Halden
DESIGNATION:	Listed Place of Worship grade I, CA
CONDITION:	Poor
PRIORITY CATEGORY:	B (A)
OWNER TYPE:	Religious organisation
LIST ENTRY NUMBER:	1185888

Restored by Street in 1868, the church is grade I listed with C14 chancel, C15 south chapel, north transept and south aisle, with Norman nave and C14 wooden south porch. The belfry tower is unusual (circa 1300) and the bell tower is timber-framed with the upper part clad in cedar shingles which are in a bad condition. The chancel floor is in a state of collapse with holes appearing in the Victorian tiles. Some external underpinning has been undertaken in recent years. A joint English Heritage/Heritage Lottery Fund repair grant was awarded in 2012 for repairs to the chancel floor and spire.

Contact: Principal Adviser, Heritage at Risk 01483 252000



© English Heritage

SITE NAME:	Church of St Mary, The Street, Westwell
DESIGNATION:	Listed Place of Worship grade I, CA
CONDITION:	Poor
PRIORITY CATEGORY:	F (B)
OWNER TYPE:	Religious organisation
LIST ENTRY NUMBER:	1068690

The mainly C13 church had important connections with Canterbury, which accounts for the high quality of its interior and fittings. Urgent repairs required to the tower and spire. Roof repairs required to north aisle and chapel southern slope. All guttering to the north side of the aisle, chapel and ground gutters need replacing or repairing. Gully at west end of north aisle to be rebuilt and downpipes replaced. An English Heritage/Heritage Lottery Fund repair grant was offered in 2011 and main repairs are underway.

Contact: Principal Adviser, Heritage at Risk 01483 252000

SITE NAME:	Castle Toll Saxon burgh and medieval fort, Newenden		
DESIGNATION:	Scheduled Monument	LIST ENTRY NUMBER:	1013041
CONDITION:	Extensive significant problems	TREND:	Declining
PRINCIPAL VULNERABILITY:	Arable ploughing	NEW ENTRY?:	No
OWNER TYPE:	Private	CONTACT:	Principal Adviser, Heritage at Risk 01483 252000

CANTERBURY



© English Heritage

SITE NAME:	Greyfriars Monastery, Stour Street, Canterbury
DESIGNATION:	Scheduled Monument and Listed Building grade I, 2 LBs, CA
CONDITION:	Very bad
OCCUPANCY:	N/A
PRIORITY CATEGORY:	A (A)
OWNER TYPE:	Other not for profit group
LIST ENTRY NUMBER:	1005195 and 1242684

Boundary walls from Tudor house built on site of the friary and one part of the friary church. Friary built in 1267. At risk from deterioration and development pressures.

Contact: Principal Adviser, Heritage at Risk 01483 252000

PRIORITY CATEGORIES

- A** Immediate risk of further rapid deterioration or loss of fabric; no solution agreed.
- B** Immediate risk of further rapid deterioration or loss of fabric; solution agreed but not yet implemented.
- C** Slow decay; no solution agreed.
- D** Slow decay; solution agreed but not yet implemented.
- E** Under repair or in fair to good repair, but no user identified; or under threat of vacancy with no obvious new user (applicable only to buildings capable of beneficial use).
- F** Repair scheme in progress and (where applicable) end use or user identified; functionally redundant buildings with new use agreed but not yet implemented.

NOTE
Last year's priority category is shown in brackets, otherwise 'New entry' is noted.

ABBREVIATIONS

- CA** Conservation Area
- LB** Listed Building
- LPA** Local Planning Authority
- NP** National Park
- RPG** Registered Park and Garden
- SM** Scheduled Monument
- UA** Unitary Authority
- WHS** World Heritage Site



© English Heritage

SITE NAME:	Monuments in the precinct of Canterbury Cathedral, The Precinct, Canterbury
DESIGNATION:	Scheduled Monument and Listed Buildings - 2 grade I; 1 grade II*, 22 LBs, CA, WHS
CONDITION:	Very bad
OCCUPANCY:	N/A
PRIORITY CATEGORY:	B (B)
OWNER TYPE:	Religious organisation
LIST ENTRY NUMBER:	1004195 and 1253715; 1085082; 1085079

Very important medieval ruinous structures of Christchurch Priory, which have suffered from years of decline. Major backlog of repairs; work has started with English Heritage grant to Llanfrancs dormitory and the city wall. Slow progress is being made.

Contact: Principal Adviser, Heritage at Risk 01483 252000



© English Heritage

SITE NAME:	Dovecote at Burnt House Farm, Chartham
DESIGNATION:	Scheduled Monument, LB grade II, CA
CONDITION:	Poor
OCCUPANCY:	Vacant/not in use
PRIORITY CATEGORY:	B (New entry)
OWNER TYPE:	Private
LIST ENTRY NUMBER:	1018874

Cleverly designed Dovecote of three storeys built into a slope and dated to C18. Pigs kept on ground floor providing heating for poultry on middle floor and doves on third floor. In need of repair. New owner plans to undertake repairs as part of proposals for future low key use.

Contact: Principal Adviser, Heritage at Risk 01483 252000



© English Heritage

SITE NAME:	Horton Manor Chapel, Horton, Chartham
DESIGNATION:	Scheduled Monument and Listed Building grade II
CONDITION:	Very bad
OCCUPANCY:	N/A
PRIORITY CATEGORY:	C (C)
OWNER TYPE:	Commercial company
LIST ENTRY NUMBER:	1005150 and 1085714

Two cell medieval (C14) chapel, now roofless. Located on a farm. Repair schedule prepared.

Contact: Principal Adviser, Heritage at Risk 01483 252000



© English Heritage Archive

SITE NAME:	Barn at Hardres Court, Upper Hardres
DESIGNATION:	Listed Building grade II*, CA
CONDITION:	Poor
OCCUPANCY:	Vacant/not in use
PRIORITY CATEGORY:	C (C)
OWNER TYPE:	Private
LIST ENTRY NUMBER:	1085505

Late C15 to early C16 aisled timber barn. Damaged by fire in 1993.

Contact: Principal Adviser, Heritage at Risk 01483 252000

SITE NAME:	Enclosures west of Woodlands, Adisham	
DESIGNATION:	Scheduled Monument, part in CA	LIST ENTRY NUMBER: 1004191
CONDITION:	Extensive significant problems	TREND: Declining
PRINCIPAL VULNERABILITY:	Arable ploughing	NEW ENTRY?: No
OWNER TYPE:	Private	CONTACT: Principal Adviser, Heritage at Risk 01483 252000

PRIORITY CATEGORIES

- A** Immediate risk of further rapid deterioration or loss of fabric; no solution agreed.
B Immediate risk of further rapid deterioration or loss of fabric; solution agreed but not yet implemented.
C Slow decay; no solution agreed.

- D** Slow decay; solution agreed but not yet implemented.
E Under repair or in fair to good repair, but no user identified; or under threat of vacancy with no obvious new user (applicable only to buildings capable of beneficial use).

- F** Repair scheme in progress and (where applicable) end use or user identified; functionally redundant buildings with new use agreed but not yet implemented.

NOTE
 Last year's priority category is shown in brackets, otherwise 'New entry' is noted.

ABBREVIATIONS

CA	Conservation Area
LB	Listed Building
LPA	Local Planning Authority
NP	National Park
RPG	Registered Park and Garden
SM	Scheduled Monument
UA	Unitary Authority
WHS	World Heritage Site

DARTFORD



SITE NAME:	Church of St Mary, Rectory Road, Stone
DESIGNATION:	Listed Place of Worship grade I
CONDITION:	Poor
PRIORITY CATEGORY:	D (New entry)
OWNER TYPE:	Religious organisation
LIST ENTRY NUMBER:	1085810

C13 church of great importance due to its high quality stone carving carried out by the masons of Westminster Abbey. Restoration carried out in the C19 by Street. The nave consists of four bays, including the tower bay and there is a north and south aisle of the same length. The chancel roof and ridge are in poor condition allowing water to penetrate and repairs are needed to the east gable and vault. A Heritage Lottery Fund grant was awarded in 2013 for the development of a repairs project.

Contact: Principal Adviser, Heritage at Risk 01483 252000

© English Heritage

SITE NAME:	Roman enclosure south east of Vagniacae, Southfleet		
DESIGNATION:	Scheduled Monument	LIST ENTRY NUMBER:	1004226
CONDITION:	Extensive significant problems	TREND:	Declining
PRINCIPAL VULNERABILITY:	Arable ploughing	NEW ENTRY?:	No
OWNER TYPE:	Private	CONTACT:	Principal Adviser, Heritage at Risk 01483 252000

SITE NAME:	Springhead Roman site, Southfleet		
DESIGNATION:	Scheduled Monument	LIST ENTRY NUMBER:	1005140
CONDITION:	Extensive significant problems	TREND:	Declining
PRINCIPAL VULNERABILITY:	Arable ploughing	NEW ENTRY?:	No
OWNER TYPE:	Private	CONTACT:	Principal Adviser, Heritage at Risk 01483 252000

SITE NAME:	Palaeolithic sites near Baker's Hole, Swanscombe and Greenhithe		
DESIGNATION:	Scheduled Monument	LIST ENTRY NUMBER:	1003557
CONDITION:	Generally unsatisfactory with major localised problems	TREND:	Declining
PRINCIPAL VULNERABILITY:	Scrub/tree growth	NEW ENTRY?:	Yes
OWNER TYPE:	Commercial company	CONTACT:	Principal Adviser, Heritage at Risk 01483 252000

DOVER



SITE NAME:	The Western Heights fortifications, Castle Hill, Dover
DESIGNATION:	Scheduled Monument and Listed Buildings - 2 grade II, part in CA
CONDITION:	Poor
OCCUPANCY:	Part occupied/part in use
PRIORITY CATEGORY:	C (C)
OWNER TYPE:	Government or agency
LIST ENTRY NUMBER:	1020298 and 1375598; 1375599

An Immigration Removal Centre, managed by the Home Office, occupies the Citadel on the Western Heights. The surrounding moats and western outworks are in poor condition and there is no programme for their maintenance. Funding for a quadrennial inspection report has not been secured. There has been no progress since the previous report in 2007.

Contact: Principal Adviser, Heritage at Risk 01483 252000

© English Heritage

PRIORITY CATEGORIES

- A** Immediate risk of further rapid deterioration or loss of fabric; no solution agreed.
- B** Immediate risk of further rapid deterioration or loss of fabric; solution agreed but not yet implemented.
- C** Slow decay; no solution agreed.
- D** Slow decay; solution agreed but not yet implemented.
- E** Under repair or in fair to good repair, but no user identified; or under threat of vacancy with no obvious new user (applicable only to buildings capable of beneficial use).
- F** Repair scheme in progress and (where applicable) end use or user identified; functionally redundant buildings with new use agreed but not yet implemented.

NOTE
Last year's priority category is shown in brackets, otherwise 'New entry' is noted.

ABBREVIATIONS

CA	Conservation Area
LB	Listed Building
LPA	Local Planning Authority
NP	National Park
RPG	Registered Park and Garden
SM	Scheduled Monument
UA	Unitary Authority
WHS	World Heritage Site



© Ministry of Defence

SITE NAME:	Fort Burgoyne, Connaught Barracks, Guston / Dover
DESIGNATION:	Scheduled Monument
CONDITION:	Fair
OCCUPANCY:	Vacant/not in use
PRIORITY CATEGORY:	C (C)
OWNER TYPE:	Government or agency
LIST ENTRY NUMBER:	1004224

1860s polygonal-plan fort now part of a later barracks. The earth-covered terraced casemates are vacant and the structures on the ramparts (the brick-built Haxo casemates) have been at risk from lack of maintenance and invasive ivy growth. The site is now owned by the Homes and Communities Agency. Substantial progress is being made to make repairs to the brickwork and the moat has been cleared of vegetation. Discussion for securing a suitable sustainable long-term use for the fort continue.

Contact: Principal Adviser, Heritage at Risk 01483 252000




© English Heritage Archive

SITE NAME:	St Radegunds Abbey, Abbey Road, Hougham Without
DESIGNATION:	Scheduled Monument and Listed Buildings - 3 grade II*; 1 grade II, LB grade II
CONDITION:	Very bad
OCCUPANCY:	N/A
PRIORITY CATEGORY:	A (A)
OWNER TYPE:	Private
LIST ENTRY NUMBER:	1005196 and 1070023; 1068889; 1356562; 1363382

A significant C13 monastic site with standing remains of the church and claustral buildings. Heavily overgrown and fabric in a ruinous state. The site is now a farm with buildings used as barns and a farmhouse. These are in fair condition.

Contact: Principal Adviser, Heritage at Risk 01483 252000



© English Heritage Archive

SITE NAME:	The Belvedere, Waldershare Park, Shepherdsweil with Coldred
DESIGNATION:	Listed Building grade I, RPG grade II
CONDITION:	Very bad
OCCUPANCY:	Vacant/not in use
PRIORITY CATEGORY:	C (C)
OWNER TYPE:	Private
LIST ENTRY NUMBER:	1051607

Belvedere: 1725-7 by Lord Burlington or Colen Campbell for Sir Henry Furnese; located at the southern end of the western side of an early C18 Wilderness, overlooking the park to the north and south. Derelict for many years and now in a ruinous state. A new temporary scaffolding and protective canopy have been completed with grant aid from English Heritage.

Contact: Principal Adviser, Heritage at Risk 01483 252000

SITE NAME:	Great Mongeham Anglo-Saxon cemetery, Great Mongeham / Sutton		
DESIGNATION:	Scheduled Monument	LIST ENTRY NUMBER:	1003124
CONDITION:	Extensive significant problems	TREND:	Declining
PRINCIPAL VULNERABILITY:	Arable ploughing	NEW ENTRY?:	No
OWNER TYPE:	Private	CONTACT:	Principal Adviser, Heritage at Risk 01483 252000

SITE NAME:	St Radegund's Abbey, Poulton, Hougham Without		
DESIGNATION:	Scheduled Monument and Listed Buildings - 3 grade II*; 1 grade II, LB grade II	LIST ENTRY NUMBER:	1005196 and 1070023; 1068889; 1356562; 1363382
CONDITION:	Extensive significant problems	TREND:	Declining
PRINCIPAL VULNERABILITY:	Collapse	NEW ENTRY?:	No
OWNER TYPE:	Utility	CONTACT:	Principal Adviser, Heritage at Risk 01483 252000

PRIORITY CATEGORIES

- A** Immediate risk of further rapid deterioration or loss of fabric; no solution agreed.
- B** Immediate risk of further rapid deterioration or loss of fabric; solution agreed but not yet implemented.
- C** Slow decay; no solution agreed.
- D** Slow decay; solution agreed but not yet implemented.
- E** Under repair or in fair to good repair, but no user identified; or under threat of vacancy with no obvious new user (applicable only to buildings capable of beneficial use).
- F** Repair scheme in progress and (where applicable) end use or user identified; functionally redundant buildings with new use agreed but not yet implemented.

NOTE
Last year's priority category is shown in brackets, otherwise 'New entry' is noted.

ABBREVIATIONS

- CA** Conservation Area
- LB** Listed Building
- LPA** Local Planning Authority
- NP** National Park
- RPG** Registered Park and Garden
- SM** Scheduled Monument
- UA** Unitary Authority
- WHS** World Heritage Site

SITE NAME:	Ring ditch and enclosure 200yds (180m) east of Parsonage Farm, Preston		
DESIGNATION:	Scheduled Monument	LIST ENTRY NUMBER:	1003121
CONDITION:	Extensive significant problems	TREND:	Declining
PRINCIPAL VULNERABILITY:	Arable ploughing	NEW ENTRY?:	No
OWNER TYPE:	Private	CONTACT:	Principal Adviser, Heritage at Risk 01483 252000
SITE NAME:	Four ring ditches on ridge of Sutton Hill, Sutton		
DESIGNATION:	Scheduled Monument	LIST ENTRY NUMBER:	1004204
CONDITION:	Extensive significant problems	TREND:	Declining
PRINCIPAL VULNERABILITY:	Arable ploughing	NEW ENTRY?:	No
OWNER TYPE:	Private	CONTACT:	Principal Adviser, Heritage at Risk 01483 252000
SITE NAME:	Romano-Celtic temple and Iron Age site south of Worth, Worth		
DESIGNATION:	Scheduled Monument	LIST ENTRY NUMBER:	1004225
CONDITION:	Extensive significant problems	TREND:	Declining
PRINCIPAL VULNERABILITY:	Arable ploughing	NEW ENTRY?:	No
OWNER TYPE:	Private	CONTACT:	Principal Adviser, Heritage at Risk 01483 252000
SITE NAME:	London Road, Dover		
DESIGNATION:	Conservation Area, 15 LBs	NEW ENTRY?:	Yes
CONDITION:	Very bad	TREND:	No significant change
VULNERABILITY:	Medium	CONTACT:	Clive Alexander (LPA) 01304 872480
SITE NAME:	Mongeham Road, Great Mongeham, Great Mongeham		
DESIGNATION:	Conservation Area, 9 LBs	NEW ENTRY?:	Yes
CONDITION:	Very bad	TREND:	No significant change
VULNERABILITY:	Medium	CONTACT:	Clive Alexander (LPA) 01304 872480
SITE NAME:	Western Heights, Dover		
DESIGNATION:	Conservation Area, 2 LBs, 2 SMs	NEW ENTRY?:	Yes
CONDITION:	Very bad	TREND:	Improving
VULNERABILITY:	Medium	CONTACT:	Clive Alexander (LPA) 01304 872480

GRAVESHAM



© English Heritage Archive

SITE NAME:	The Dairy, Cobham Hall, Cobham	Unusual Georgian model dairy, part repaired several years ago and awaiting completion of works.
DESIGNATION:	Listed Building grade II*, RPG grade II*	
CONDITION:	Fair	
OCCUPANCY:	Vacant/not in use	
PRIORITY CATEGORY:	E (E)	
OWNER TYPE:	Charity (non-heritage)	
LIST ENTRY NUMBER:	1350898	Contact: Principal Adviser, Heritage at Risk 01483 252000

PRIORITY CATEGORIES

- A** Immediate risk of further rapid deterioration or loss of fabric; no solution agreed.
- B** Immediate risk of further rapid deterioration or loss of fabric; solution agreed but not yet implemented.
- C** Slow decay; no solution agreed.
- D** Slow decay; solution agreed but not yet implemented.
- E** Under repair or in fair to good repair, but no user identified; or under threat of vacancy with no obvious new user (applicable only to buildings capable of beneficial use).
- F** Repair scheme in progress and (where applicable) end use or user identified; functionally redundant buildings with new use agreed but not yet implemented.

NOTE
Last year's priority category is shown in brackets, otherwise 'New entry' is noted.

ABBREVIATIONS

CA	Conservation Area
LB	Listed Building
LPA	Local Planning Authority
NP	National Park
RPG	Registered Park and Garden
SM	Scheduled Monument
UA	Unitary Authority
WHS	World Heritage Site

MAIDSTONE



© English Heritage Archive

SITE NAME:	Boxley Abbey Barn, Boxley Abbey, Boxley
DESIGNATION:	Scheduled Monument and Listed Building grade I, 2 LBs
CONDITION:	Poor
OCCUPANCY:	Part occupied/part in use
PRIORITY CATEGORY:	E (E)
OWNER TYPE:	Private, multiple owners
LIST ENTRY NUMBER:	1012264 and 1086229

Part of Cistercian abbey founded in 1143. Main threat is to a medieval roofed range used formerly as a barn, but which is now used for other agricultural uses. Western end of barn repaired, eastern end requires repairs but now has a temporary roof.

Contact: Principal Adviser, Heritage at Risk 01483 252000



© English Heritage

SITE NAME:	St Andrews Chapel, Boarley Lane, Boxley Abbey, Boxley
DESIGNATION:	Listed Building grade II*
CONDITION:	Poor
OCCUPANCY:	Vacant/not in use
PRIORITY CATEGORY:	C (E)
OWNER TYPE:	Private
LIST ENTRY NUMBER:	1185580

Late C15 chapel, no longer used for worship, but converted to a house early on in its history. Currently unoccupied and in need of repair. Location affected by proximity of motorway. Discussions are taking place with owners regarding the necessary repairs and future use.

Contact: Principal Adviser, Heritage at Risk 01483 252000



© English Heritage Archive

SITE NAME:	Dovecotes at Leeds Priory, Lower Street, Leeds
DESIGNATION:	Scheduled Monument and Listed Buildings - 4 grade II, 4 LBs
CONDITION:	Very bad
OCCUPANCY:	Vacant/not in use
PRIORITY CATEGORY:	B (B)
OWNER TYPE:	Charity (heritage)
LIST ENTRY NUMBER:	1011027 and 1185691; 1336305; 1086132; 1344275

Mid C16 overgrown and roofless dovecotes from a post-Dissolution mansion. Site purchased for possible new houses.

Contact: Principal Adviser, Heritage at Risk 01483 252000



© English Heritage Archive

SITE NAME:	Slype and associated remains at Leeds Priory, Lower Street, Leeds
DESIGNATION:	Scheduled Monument and Listed Buildings - 4 grade II, 4 LBs
CONDITION:	Very bad
OCCUPANCY:	N/A
PRIORITY CATEGORY:	C (C)
OWNER TYPE:	Charity (heritage)
LIST ENTRY NUMBER:	1011027 and 1185691; 1336305; 1086132; 1344275

A slype (covered passage) and associated remains of medieval priory. Site purchased for possible new houses.

Contact: Principal Adviser, Heritage at Risk 01483 252000

PRIORITY CATEGORIES

- A** Immediate risk of further rapid deterioration or loss of fabric; no solution agreed.
- B** Immediate risk of further rapid deterioration or loss of fabric; solution agreed but not yet implemented.
- C** Slow decay; no solution agreed.
- D** Slow decay; solution agreed but not yet implemented.
- E** Under repair or in fair to good repair, but no user identified; or under threat of vacancy with no obvious new user (applicable only to buildings capable of beneficial use).
- F** Repair scheme in progress and (where applicable) end use or user identified; functionally redundant buildings with new use agreed but not yet implemented.

NOTE
Last year's priority category is shown in brackets, otherwise 'New entry' is noted.

ABBREVIATIONS

CA	Conservation Area
LB	Listed Building
LPA	Local Planning Authority
NP	National Park
RPG	Registered Park and Garden
SM	Scheduled Monument
UA	Unitary Authority
WHS	World Heritage Site



© English Heritage Archive

SITE NAME:	11, Lower Stone Street, Maidstone
DESIGNATION:	Listed Building grade II*
CONDITION:	Fair
OCCUPANCY:	Vacant/not in use
PRIORITY CATEGORY:	E (E)
OWNER TYPE:	Commercial company
LIST ENTRY NUMBER:	1086332

Early C18 house. Vacant for some years.

Contact: Principal Adviser, Heritage at Risk 01483 252000



© English Heritage Archive

SITE NAME:	The Dungeons at the Archbishop's Palace, Mill Street, Maidstone
DESIGNATION:	Listed Building grade II*
CONDITION:	Poor
OCCUPANCY:	Vacant/not in use
PRIORITY CATEGORY:	C (C)
OWNER TYPE:	Local authority
LIST ENTRY NUMBER:	1086309

Partially ruined stone building of medieval date. Previous alterations and lack of repair are contributing to structural problems.

Contact: Principal Adviser, Heritage at Risk 01483 252000

SITE NAME:	Leeds Priory: Augustinian Priory of St Mary and St Nicholas with associated dovecotes and slype, and the site of the 18th century Meredith mansion, Leeds		
DESIGNATION:	Scheduled Monument and Listed Buildings - 4 grade II, 4 LBs	LIST ENTRY NUMBER:	1011027 and 1185691; 1336305; 1086132; 1344275
CONDITION:	Extensive significant problems	TREND:	Declining
PRINCIPAL VULNERABILITY:	Collapse	NEW ENTRY?:	No
OWNER TYPE:	Charity (heritage)	CONTACT:	Principal Adviser, Heritage at Risk 01483 252000

SITE NAME:	Binbury motte and bailey castle, Thurnham		
DESIGNATION:	Scheduled Monument, LB grade II	LIST ENTRY NUMBER:	1010713
CONDITION:	Generally unsatisfactory with major localised problems	TREND:	Declining
PRINCIPAL VULNERABILITY:	Scrub/tree growth	NEW ENTRY?:	No
OWNER TYPE:	Private	CONTACT:	Principal Adviser, Heritage at Risk 01483 252000

SITE NAME:	Elmstone Hole, Grafty Green, Boughton Malherbe		
DESIGNATION:	Conservation Area	NEW ENTRY?:	No
CONDITION:	Poor	TREND:	Deteriorating
VULNERABILITY:	Medium	CONTACT:	Mike Parkinson (LPA) 01622 602335

SITE NAME:	Maidstone Centre		
DESIGNATION:	Conservation Area	NEW ENTRY?:	No
CONDITION:	Very bad	TREND:	Improving
VULNERABILITY:	Low	CONTACT:	Mike Parkinson (LPA) 01622 602335

PRIORITY CATEGORIES

- A** Immediate risk of further rapid deterioration or loss of fabric; no solution agreed.
- B** Immediate risk of further rapid deterioration or loss of fabric; solution agreed but not yet implemented.
- C** Slow decay; no solution agreed.
- D** Slow decay; solution agreed but not yet implemented.
- E** Under repair or in fair to good repair, but no user identified; or under threat of vacancy with no obvious new user (applicable only to buildings capable of beneficial use).
- F** Repair scheme in progress and (where applicable) end use or user identified; functionally redundant buildings with new use agreed but not yet implemented.

NOTE
Last year's priority category is shown in brackets, otherwise 'New entry' is noted.

ABBREVIATIONS

- CA** Conservation Area
- LB** Listed Building
- LPA** Local Planning Authority
- NP** National Park
- RPG** Registered Park and Garden
- SM** Scheduled Monument
- UA** Unitary Authority
- WHS** World Heritage Site

SEVENOAKS



© English Heritage Archive

SITE NAME:	Remains of gatehouse to former Archbishops Palace, Bubblestone Road, Otford
DESIGNATION:	Scheduled Monument, 2 LBs
CONDITION:	Poor
OCCUPANCY:	Vacant/not in use
PRIORITY CATEGORY:	A (New entry)
OWNER TYPE:	Local authority
LIST ENTRY NUMBER:	1005197

Remains of gatehouse range to early C16 Archbishops Palace. Ruinous parts in need of consolidation work. Options for funding the repairs need to be discussed with the owners.

Contact: Principal Adviser, Heritage at Risk 01483 252000



© English Heritage

SITE NAME:	Church of St Mary, Church Road, Sundridge with Ide Hill
DESIGNATION:	Listed Place of Worship grade I
CONDITION:	Poor
PRIORITY CATEGORY:	F (D)
OWNER TYPE:	Religious organisation
LIST ENTRY NUMBER:	1272651

Church founded in 1138, with C13 and C15 elements and largely rebuilt in C19. Built of stone rubble with a slate roof. High level repairs were required to the roof and rainwater goods; as well as urgent timber repairs particularly to the medieval spire structure. A Repair Grant for Places of Worship was offered in 2010 for the main repairs and this project should be completed in 2013.

Contact: Principal Adviser, Heritage at Risk 01483 252000

SITE NAME:	Chapel, Maplescombe, West Kingsdown	
DESIGNATION:	Scheduled Monument, LB grade II	LIST ENTRY NUMBER: 1005134
CONDITION:	Generally unsatisfactory with major localised problems	TREND: Declining
PRINCIPAL VULNERABILITY:	Scrub/tree growth	NEW ENTRY?: No
OWNER TYPE:	Private	CONTACT: Principal Adviser, Heritage at Risk 01483 252000



© English Heritage

SITE NAME:	Combe Bank, Sundridge with Ide Hill / Brasted
DESIGNATION:	Registered Park and Garden grade II*, 17 LBs
CONDITION:	Extensive significant problems
VULNERABILITY:	High
TREND:	Declining
NEW ENTRY?:	No
OWNER TYPE:	Mixed, multiple owners
LIST ENTRY NUMBER:	1000365

Combe Bank's gardens and pleasure grounds date from the 1720s and 1740s. After WWI the estate was sold and divided up. The house and gardens became a school in 1924. The north park became derelict after construction of the M25. The gardens suffered considerable storm damage in 1987. A joined up conservation-led management approach, in conjunction with sufficient resources, is still required.

Contact: Principal Adviser, Heritage at Risk 01483 252000

SITE NAME:	Edenbridge	
DESIGNATION:	Conservation Area	NEW ENTRY?: No
CONDITION:	Very bad	TREND: No significant change
VULNERABILITY:	Low	CONTACT: Nicole Twort (LPA) 01732 227334

SITE NAME:	Riverhead	
DESIGNATION:	Conservation Area	NEW ENTRY?: No
CONDITION:	Very bad	TREND: Deteriorating
VULNERABILITY:	Low	CONTACT: Nicole Twort (LPA) 01732 227334

PRIORITY CATEGORIES

- A** Immediate risk of further rapid deterioration or loss of fabric; no solution agreed.
B Immediate risk of further rapid deterioration or loss of fabric; solution agreed but not yet implemented.
C Slow decay; no solution agreed.

- D** Slow decay; solution agreed but not yet implemented.
E Under repair or in fair to good repair, but no user identified; or under threat of vacancy with no obvious new user (applicable only to buildings capable of beneficial use).

- F** Repair scheme in progress and (where applicable) end use or user identified; functionally redundant buildings with new use agreed but not yet implemented.

NOTE
 Last year's priority category is shown in brackets, otherwise 'New entry' is noted.

ABBREVIATIONS

CA	Conservation Area
LB	Listed Building
LPA	Local Planning Authority
NP	National Park
RPG	Registered Park and Garden
SM	Scheduled Monument
UA	Unitary Authority
WHS	World Heritage Site

SITE NAME:	Seal		
DESIGNATION:	Conservation Area	NEW ENTRY?:	No
CONDITION:	Poor	TREND:	Deteriorating
VULNERABILITY:	Low	CONTACT:	Nicole Twort (LPA) 01732 227334

SITE NAME:	Sevenoaks High Street		
DESIGNATION:	Conservation Area	NEW ENTRY?:	No
CONDITION:	Very bad	TREND:	Deteriorating
VULNERABILITY:	Low	CONTACT:	Nicole Twort (LPA) 01732 227334

SITE NAME:	South Darent		
DESIGNATION:	Conservation Area	NEW ENTRY?:	No
CONDITION:	Very bad	TREND:	Unknown
VULNERABILITY:	Medium	CONTACT:	Nicole Twort (LPA) 01732 227334

SEVENOAKS / TUNBRIDGE WELLS



© English Heritage

SITE NAME:	Swaylands, Penshurst / Bidborough
DESIGNATION:	Registered Park and Garden grade II, 3 LBs
CONDITION:	Generally unsatisfactory with major localised problems
VULNERABILITY:	High
TREND:	Improving
NEW ENTRY?:	No
OWNER TYPE:	Private, multiple owners
LIST ENTRY NUMBER:	1001280

Important for its terraced gardens and pleasure grounds, including extensive rockwork developed in the late C19. Work began in 2006 to convert the house into 28 apartments, including the addition of two new wings, and works to the gardens as well. The project stalled due to financial difficulties but work was recommenced. The park is diminutive but in need of management. The lower lake, farm and kitchen garden are in separate ownership and much neglected - here the future remains less certain.

Contact: Principal Adviser, Heritage at Risk 01483 252000

SHEPWAY



© English Heritage

SITE NAME:	Martello Tower No. 4, The Leas, Folkestone
DESIGNATION:	Scheduled Monument
CONDITION:	Very bad
OCCUPANCY:	Vacant/not in use
PRIORITY CATEGORY:	C (C)
OWNER TYPE:	Private
LIST ENTRY NUMBER:	1019148

A good example of a Martello tower built 1806. Derelict and situated in the grounds of a private house. The preservation of archaeological and historical significance will be the main consideration in assessing the suitability of proposals to convert Martello towers for residential use.

Contact: Principal Adviser, Heritage at Risk 01483 252000



© English Heritage

SITE NAME:	Dymchurch Redoubt, Hythe Ranges, Hythe
DESIGNATION:	Scheduled Monument
CONDITION:	Poor
OCCUPANCY:	Part occupied/part in use
PRIORITY CATEGORY:	E (E)
OWNER TYPE:	Government or agency
LIST ENTRY NUMBER:	1017352

Currently used as a military training facility. The original fort of 1806 is a massive brick circular structure within a dry moat, and has C20 additions. Located on Ministry of Defence ranges, some parts have been brought back into use. There is brickwork deterioration to both the original fort and later additions. A conservation plan was prepared in 2005. Phased repairs are in progress.

Contact: Principal Adviser, Heritage at Risk 01483 252000

PRIORITY CATEGORIES

- A** Immediate risk of further rapid deterioration or loss of fabric; no solution agreed.
- B** Immediate risk of further rapid deterioration or loss of fabric; solution agreed but not yet implemented.
- C** Slow decay; no solution agreed.
- D** Slow decay; solution agreed but not yet implemented.
- E** Under repair or in fair to good repair, but no user identified; or under threat of vacancy with no obvious new user (applicable only to buildings capable of beneficial use).
- F** Repair scheme in progress and (where applicable) end use or user identified; functionally redundant buildings with new use agreed but not yet implemented.

NOTE
Last year's priority category is shown in brackets, otherwise 'New entry' is noted.

ABBREVIATIONS

- CA** Conservation Area
- LB** Listed Building
- LPA** Local Planning Authority
- NP** National Park
- RPG** Registered Park and Garden
- SM** Scheduled Monument
- UA** Unitary Authority
- WHS** World Heritage Site



© English Heritage

SITE NAME:	Martello Tower No. 5, Sandgate
DESIGNATION:	Scheduled Monument, part in CA
CONDITION:	Fair
OCCUPANCY:	Vacant/not in use
PRIORITY CATEGORY:	E (E)
OWNER TYPE:	Educational (state sector)
LIST ENTRY NUMBER:	1017172

A very good example of a Martello tower. Situated in the grounds of a school and vacant but with potential for re-use by the school. The preservation of archaeological and historical significance will be the main consideration in assessing the suitability of proposals to convert Martello towers for residential use.

Contact: Principal Adviser, Heritage at Risk 01483 252000



© English Heritage

SITE NAME:	Martello Tower no 6, Shorncliffe Camp, Sandgate
DESIGNATION:	Scheduled Monument and Listed Building grade II, part in CA
CONDITION:	Poor
OCCUPANCY:	Vacant/not in use
PRIORITY CATEGORY:	C (C)
OWNER TYPE:	Private
LIST ENTRY NUMBER:	1017173 and 1068919

Martello tower of 1806. Derelict and sold by Ministry of Defence to private owner. The preservation of archaeological and historical significance will be the main consideration in assessing the suitability of proposals to convert Martello towers for residential or other use.

Contact: Principal Adviser, Heritage at Risk 01483 252000



© English Heritage Archive

SITE NAME:	Martello Tower no 7, Shorncliffe Camp, Sandgate
DESIGNATION:	Scheduled Monument and Listed Building grade II
CONDITION:	Poor
OCCUPANCY:	Vacant/not in use
PRIORITY CATEGORY:	C (New entry)
OWNER TYPE:	Private
LIST ENTRY NUMBER:	1017174 and 1068920

Martello tower, 1806. Derelict recently sold by Ministry of Defence to private owner. The preservation of archaeological and historical significance will be the main consideration in assessing the suitability of proposals to convert Martello towers for residential or other use.

Contact: Principal Adviser, Heritage at Risk 01483 252000



© English Heritage

SITE NAME:	Martello Tower No. 9, Shorncliffe Camp, Sandgate, Hythe
DESIGNATION:	Scheduled Monument and Listed Building grade II
CONDITION:	Very bad
OCCUPANCY:	Vacant/not in use
PRIORITY CATEGORY:	C (C)
OWNER TYPE:	Private
LIST ENTRY NUMBER:	1017226 and 1061167

Martello tower, 1806. Derelict, disposed by Ministry of Defence to private owner. The preservation of archaeological and historical significance will be the main consideration in assessing the suitability of proposals to convert Martello towers for residential use.

Contact: Principal Adviser, Heritage at Risk 01483 252000



© English Heritage

SITE NAME:	The Parish Church of St Mary and St Eanswythe, Church Street, Folkestone
DESIGNATION:	Listed Place of Worship grade II*, CA
CONDITION:	Poor
PRIORITY CATEGORY:	F (D)
OWNER TYPE:	Religious organisation
LIST ENTRY NUMBER:	1068556

Church mentioned in Domesday Book but greatly enlarged and extended in C13, further renovated in C15 and partly rebuilt in C19. Built of sandstone rubble with tiled roofs and shingled spire; the chancel is rendered. Repairs required to the masonry of the crenulated parapets; replacement of roofs; repair of internal plaster (damaged due to water ingress) and to the timber panelling. A joint English Heritage/Lottery Heritage Fund repair grant was awarded in 2010 and repairs are currently ongoing.

Contact: Principal Adviser, Heritage at Risk 01483 252000

PRIORITY CATEGORIES

- A** Immediate risk of further rapid deterioration or loss of fabric; no solution agreed.
B Immediate risk of further rapid deterioration or loss of fabric; solution agreed but not yet implemented.
C Slow decay; no solution agreed.

- D** Slow decay; solution agreed but not yet implemented.
E Under repair or in fair to good repair, but no user identified; or under threat of vacancy with no obvious new user (applicable only to buildings capable of beneficial use).

- F** Repair scheme in progress and (where applicable) end use or user identified; functionally redundant buildings with new use agreed but not yet implemented.

NOTE
 Last year's priority category is shown in brackets, otherwise 'New entry' is noted.

ABBREVIATIONS

CA	Conservation Area
LB	Listed Building
LPA	Local Planning Authority
NP	National Park
RPG	Registered Park and Garden
SM	Scheduled Monument
UA	Unitary Authority
WHS	World Heritage Site

SITE NAME:	Romano-British building south of Burch's Rough, Aldington / Lymgne		
DESIGNATION:	Scheduled Monument	LIST ENTRY NUMBER:	1004216
CONDITION:	Extensive significant problems	TREND:	Declining
PRINCIPAL VULNERABILITY:	Arable ploughing	NEW ENTRY?:	No
OWNER TYPE:	Private	CONTACT:	Principal Adviser, Heritage at Risk 01483 252000

SITE NAME:	Motte and Bailey Castle 200m north west of Stowting Church, Stowting		
DESIGNATION:	Scheduled Monument	LIST ENTRY NUMBER:	1012099
CONDITION:	Generally unsatisfactory with major localised problems	TREND:	Declining
PRINCIPAL VULNERABILITY:	Animal burrowing - extensive	NEW ENTRY?:	No
OWNER TYPE:	Private	CONTACT:	Principal Adviser, Heritage at Risk 01483 252000

SITE NAME:	Bowl barrow 150m north east of Red House Farm, Swingfield		
DESIGNATION:	Scheduled Monument	LIST ENTRY NUMBER:	1011765
CONDITION:	Extensive significant problems	TREND:	Declining
PRINCIPAL VULNERABILITY:	Arable ploughing	NEW ENTRY?:	No
OWNER TYPE:	Private	CONTACT:	Principal Adviser, Heritage at Risk 01483 252000

SITE NAME:	Bowl barrow at Minnis Beeches, Swingfield		
DESIGNATION:	Scheduled Monument	LIST ENTRY NUMBER:	1011766
CONDITION:	Extensive significant problems	TREND:	Declining
PRINCIPAL VULNERABILITY:	Arable ploughing	NEW ENTRY?:	No
OWNER TYPE:	Private	CONTACT:	Principal Adviser, Heritage at Risk 01483 252000

SWALE



© English Heritage Archive

SITE NAME:	1-15 (consec), Regency Close, Sheerness Docks
DESIGNATION:	Listed Building grade II*, CA
CONDITION:	Fair
OCCUPANCY:	Part occupied/part in use
PRIORITY CATEGORY:	E (E)
OWNER TYPE:	Private

LIST ENTRY NUMBER: 1258881

Row of houses built 1830. Largely vacant, but taken on by the Spitalfields Historic Buildings Trust in Spring 2011 and currently undergoing restoration.

Contact: Principal Adviser, Heritage at Risk 01483 252000



© English Heritage Archive

SITE NAME:	Coach Houses, Naval Terrace, Sheerness Docks
DESIGNATION:	Listed Building grade II*, CA
CONDITION:	Very bad
OCCUPANCY:	Part occupied/part in use
PRIORITY CATEGORY:	D (D)
OWNER TYPE:	Private

LIST ENTRY NUMBER: 1258879

Coach houses ancillary to numbers 1-8 Naval Terrace, 1830. Some are now restored, but others continue to suffer from a lack of repairs and maintenance.

Contact: Principal Adviser, Heritage at Risk 01483 252000

PRIORITY CATEGORIES

- A** Immediate risk of further rapid deterioration or loss of fabric; no solution agreed.
- B** Immediate risk of further rapid deterioration or loss of fabric; solution agreed but not yet implemented.
- C** Slow decay; no solution agreed.
- D** Slow decay; solution agreed but not yet implemented.
- E** Under repair or in fair to good repair, but no user identified; or under threat of vacancy with no obvious new user (applicable only to buildings capable of beneficial use).
- F** Repair scheme in progress and (where applicable) end use or user identified; functionally redundant buildings with new use agreed but not yet implemented.

NOTE
Last year's priority category is shown in brackets, otherwise 'New entry' is noted.

ABBREVIATIONS

CA	Conservation Area
LB	Listed Building
LPA	Local Planning Authority
NP	National Park
RPG	Registered Park and Garden
SM	Scheduled Monument
UA	Unitary Authority
WHS	World Heritage Site



© English Heritage Archive

SITE NAME:	Former Medway Ports Authority Offices (Dockyard House), Sheerness Docks
DESIGNATION:	Listed Building grade II*, CA
CONDITION:	Fair
OCCUPANCY:	Vacant/not in use
PRIORITY CATEGORY:	E (E)
OWNER TYPE:	Charity (heritage)
LIST ENTRY NUMBER:	1258883

House, 1830. Recently taken on by the Spitalfields Historic Buildings Trust and currently undergoing restoration to a single house.

Contact: Principal Adviser, Heritage at Risk 01483 252000



© English Heritage

SITE NAME:	Former Royal Dockyard Church and attached wall and railings, Sheerness Dockyard
DESIGNATION:	Listed Building grade II*, CA
CONDITION:	Very bad
OCCUPANCY:	Vacant/not in use
PRIORITY CATEGORY:	C (C)
OWNER TYPE:	Private
LIST ENTRY NUMBER:	1273239

Former St Paul's Parish Dockyard Church. Built originally in 1828, architect George Taylor, but destroyed by fire and rebuilt in 1884. Empty since 1970 and damaged by fire in 2001. A consent received for conversion to apartments has now lapsed, and renewal of it is subject to an appeal. A Repairs Notice has not been complied with and a Compulsory Purchase Order is a possibility.

Contact: Principal Adviser, Heritage at Risk 01483 252000



© English Heritage Archive

SITE NAME:	Former Working Mast House, 26, Jetty Road, Sheerness Dockyard
DESIGNATION:	Listed Building grade II*
CONDITION:	Poor
OCCUPANCY:	Vacant/not in use
PRIORITY CATEGORY:	C (C)
OWNER TYPE:	Commercial company
LIST ENTRY NUMBER:	1244509

Large C19 industrial building used for constructing and storing masts and small boats. Disused and marooned at the heart of a working port. Currently threatened with demolition as part of proposals for a wind turbine manufacturing plant at the port.

Contact: Principal Adviser, Heritage at Risk 01483 252000



© English Heritage

SITE NAME:	The Boat Store (No. 78), Sheerness Dockyard
DESIGNATION:	Listed Building grade I
CONDITION:	Fair
OCCUPANCY:	Vacant/not in use
PRIORITY CATEGORY:	C (C)
OWNER TYPE:	Commercial company
LIST ENTRY NUMBER:	1273160

Boat store. Built 1859. Since the destruction of the Crystal Palace and the first South Kensington Museum this is the earliest surviving example of a multi-storey iron-frame and panel structure. In minor use for storage. Discussions with Local Planning Authority and port company continuing.

Contact: Principal Adviser, Heritage at Risk 01483 252000



© English Heritage

SITE NAME:	Murston Old Church, Sittingbourne
DESIGNATION:	Scheduled Monument
CONDITION:	Poor
OCCUPANCY:	Vacant/not in use
PRIORITY CATEGORY:	B (A)
OWNER TYPE:	Charity (heritage)
LIST ENTRY NUMBER:	1011768

Originally a large church with three aisles and three chancels with a square tower and wooden turret, built between 1375 and 1550; only the southern chapel remains. The rest of the church survives as buried archaeological remains. Building is subject to vandalism. English Heritage grant has been offered to investigate cost of repairs and owners are also looking at possible future uses for the site.

Contact: Principal Adviser, Heritage at Risk 01483 252000

PRIORITY CATEGORIES

- A** Immediate risk of further rapid deterioration or loss of fabric; no solution agreed.
B Immediate risk of further rapid deterioration or loss of fabric; solution agreed but not yet implemented.
C Slow decay; no solution agreed.

- D** Slow decay; solution agreed but not yet implemented.
E Under repair or in fair to good repair, but no user identified; or under threat of vacancy with no obvious new user (applicable only to buildings capable of beneficial use).

- F** Repair scheme in progress and (where applicable) end use or user identified; functionally redundant buildings with new use agreed but not yet implemented.

NOTE
 Last year's priority category is shown in brackets, otherwise 'New entry' is noted.

ABBREVIATIONS

CA	Conservation Area
LB	Listed Building
LPA	Local Planning Authority
NP	National Park
RPG	Registered Park and Garden
SM	Scheduled Monument
UA	Unitary Authority
WHS	World Heritage Site



© English Heritage

SITE NAME:	Sheerness Defences, Swale
DESIGNATION:	Scheduled Monument and Listed Building grade II
CONDITION:	Very bad
OCCUPANCY:	N/A
PRIORITY CATEGORY:	C (C)
OWNER TYPE:	Commercial company
LIST ENTRY NUMBER:	1005145 and 1259029

Moated artillery fortifications from C17-C20. A major complex defending the dockyard. A repair programme needs to be agreed and implemented.

Contact: Principal Adviser, Heritage at Risk 01483 252000



© English Heritage Archive

SITE NAME:	Medieval Stables at Abbey Farm, Abbey Fields, Faversham
DESIGNATION:	Listed Building grade II*, CA
CONDITION:	Very bad
OCCUPANCY:	Vacant/not in use
PRIORITY CATEGORY:	F (F)
OWNER TYPE:	Private
LIST ENTRY NUMBER:	1268252

Very small medieval farm building in a very poor state of repair. Consent has been granted to use as an outbuilding to an adjacent stable conversion and repairs are underway.

Contact: Principal Adviser, Heritage at Risk 01483 252000



© English Heritage

SITE NAME:	Church of All Saints, Seasalter Road, Graveney with Goodnestone
DESIGNATION:	Listed Place of Worship grade I, CA
CONDITION:	Poor
PRIORITY CATEGORY:	D (C)
OWNER TYPE:	Religious organisation
LIST ENTRY NUMBER:	1069110

C12 and C14 church with some C15 fenestration. Little restored, but downpipes dated 1870. Chancel, nave with aisle, north-western tower and south porch. The north and south aisle roofs are covered in asphalt and are at the end of their lives. There is water getting into the church and damaging the plaster work. Also the tracery to the aisle windows is in poor condition. In 2012 a repair grant from English Heritage/Heritage Lottery Fund was offered to address the urgent repairs.

Contact: Principal Adviser, Heritage at Risk 01483 252000



© English Heritage

SITE NAME:	Church of St Giles, Church Road, Tonge
DESIGNATION:	Listed Place of Worship grade I
CONDITION:	Poor
PRIORITY CATEGORY:	C (C)
OWNER TYPE:	Religious organisation
LIST ENTRY NUMBER:	1322821

Originally C12 flint church with unconventional valley gutter arrangement. There is a clear structural crack on the east wall of the chancel. Recent repointing and repair of brickwork and active management of vegetation is evident.

Contact: Principal Adviser, Heritage at Risk 01483 252000

SITE NAME:	Cellar Hill and Greenstreet, Lynsted with Kingsdown / Teynham		
DESIGNATION:	Conservation Area, 10 LBs	NEW ENTRY?:	Yes
CONDITION:	Poor	TREND:	Deteriorating
VULNERABILITY:	Low	CONTACT:	Peter Bell (LPA) 01795 424341

SITE NAME:	Sheerness Dockyard		
DESIGNATION:	Conservation Area, 12 LBs	NEW ENTRY?:	Yes
CONDITION:	Very bad	TREND:	Deteriorating
VULNERABILITY:	Low	CONTACT:	Peter Bell (LPA) 01795 424341

PRIORITY CATEGORIES

- A** Immediate risk of further rapid deterioration or loss of fabric; no solution agreed.
- B** Immediate risk of further rapid deterioration or loss of fabric; solution agreed but not yet implemented.
- C** Slow decay; no solution agreed.
- D** Slow decay; solution agreed but not yet implemented.
- E** Under repair or in fair to good repair, but no user identified; or under threat of vacancy with no obvious new user (applicable only to buildings capable of beneficial use).
- F** Repair scheme in progress and (where applicable) end use or user identified; functionally redundant buildings with new use agreed but not yet implemented.

NOTE
Last year's priority category is shown in brackets, otherwise 'New entry' is noted.

ABBREVIATIONS

- CA** Conservation Area
- LB** Listed Building
- LPA** Local Planning Authority
- NP** National Park
- RPG** Registered Park and Garden
- SM** Scheduled Monument
- UA** Unitary Authority
- WHS** World Heritage Site

SITE NAME:	Sheerness Marine Town		
DESIGNATION:	Conservation Area	NEW ENTRY?:	Yes
CONDITION:	Fair	TREND:	Deteriorating
VULNERABILITY:	Medium	CONTACT:	Peter Bell (LPA) 01795 424341

SITE NAME:	Sheerness Mile Town		
DESIGNATION:	Conservation Area, 11 LBs	NEW ENTRY?:	Yes
CONDITION:	Poor	TREND:	Deteriorating
VULNERABILITY:	Medium	CONTACT:	Peter Bell (LPA) 01795 424341

SITE NAME:	Sittingbourne High Street		
DESIGNATION:	Conservation Area, 26 LBs	NEW ENTRY?:	Yes
CONDITION:	Poor	TREND:	Deteriorating
VULNERABILITY:	Low	CONTACT:	Peter Bell (LPA) 01795 424341

THANET



© English Heritage

SITE NAME:	The Scenic Railway at Dreamland, Belgrave Road, Margate
DESIGNATION:	Listed Building grade II*
CONDITION:	Very bad
OCCUPANCY:	N/A
PRIORITY CATEGORY:	C (C)
OWNER TYPE:	Commercial company
LIST ENTRY NUMBER:	1359602

Roller coaster, 1919-1920. The oldest surviving roller coaster in Britain and of an early type of roller coaster design. In 2008, a major fire believed to have been caused by arson, destroyed about a quarter of the timber superstructure. Subject of a possible Compulsory Purchase Order in 2012, which is intended to bring about its restoration.

Contact: Principal Adviser, Heritage at Risk 01483 252000



© English Heritage

SITE NAME:	Dreamland Cinema, Marine Terrace, Margate
DESIGNATION:	Listed Building grade II*
CONDITION:	Poor
OCCUPANCY:	Vacant/not in use
PRIORITY CATEGORY:	C (C)
OWNER TYPE:	Commercial company
LIST ENTRY NUMBER:	1260315

Cinema, 1935. The first English cinema in the style based on the Titania Palast of Berlin, a style subsequently used extensively by Odeon. Vacant and with a substantial backlog of repairs.

Contact: Principal Adviser, Heritage at Risk 01483 252000



© Thanet District Council

SITE NAME:	Barn about 50 metres east of Ozengell Grange, Haine Road, Ramsgate
DESIGNATION:	Listed Building grade II*
CONDITION:	Very bad
OCCUPANCY:	Vacant/not in use
PRIORITY CATEGORY:	C (C)
OWNER TYPE:	Private
LIST ENTRY NUMBER:	1336669

Derelict late medieval grain barn, on land formerly owned by St Augustine's Abbey, Canterbury. In a very bad condition with missing roof tiles and structural issues. Discussions need to take place to see how repairs may be organised.

Contact: Principal Adviser, Heritage at Risk 01483 252000

PRIORITY CATEGORIES

- A** Immediate risk of further rapid deterioration or loss of fabric; no solution agreed.
- B** Immediate risk of further rapid deterioration or loss of fabric; solution agreed but not yet implemented.
- C** Slow decay; no solution agreed.
- D** Slow decay; solution agreed but not yet implemented.
- E** Under repair or in fair to good repair, but no user identified; or under threat of vacancy with no obvious new user (applicable only to buildings capable of beneficial use).
- F** Repair scheme in progress and (where applicable) end use or user identified; functionally redundant buildings with new use agreed but not yet implemented.

NOTE
Last year's priority category is shown in brackets, otherwise 'New entry' is noted.

ABBREVIATIONS

- CA** Conservation Area
- LB** Listed Building
- LPA** Local Planning Authority
- NP** National Park
- RPG** Registered Park and Garden
- SM** Scheduled Monument
- UA** Unitary Authority
- WHS** World Heritage Site



© English Heritage

SITE NAME:	St Edwards, St Augustine's Road, Ramsgate
DESIGNATION:	Listed Building grade I
CONDITION:	Poor
OCCUPANCY:	Vacant/not in use
PRIORITY CATEGORY:	C (New entry)
OWNER TYPE:	Charity (heritage)
LIST ENTRY NUMBER:	1086095

Presbytery built by AWN Pugin in 1849 as the priest's house for the attached St Augustine's Church. It has been vacant since the monks of St Augustine's Abbey resolved to vacate the abbey buildings in 2010 and is suffering from a backlog of maintenance. It has since been acquired by the Landmark Trust and discussions are ongoing to identify the most appropriate means of securing its future.

Contact: Principal Adviser, Heritage at Risk 01483 252000



© English Heritage

SITE NAME:	Church of St Augustine of England, St Augustine's Road, Ramsgate
DESIGNATION:	Listed Place of Worship grade I
CONDITION:	Poor
PRIORITY CATEGORY:	D (B)
OWNER TYPE:	Religious organisation
LIST ENTRY NUMBER:	1281779

Important complex standing on a cliff top, constructed by AWG Pugin and containing his tomb. The site consists of a churchyard to the south and a cloister to the north with chapels, sacristy and ancillary accommodation arranged around it. The church comprises a tall two bay nave, crossing with tower and confessional, chancel, south aisle and chapel. The first English Heritage/Heritage Lottery fund repair grant was offered in 2010 to address urgent repairs to roofs, gutters and high level masonry problems. Two further phases of work have also been awarded repair grants in 2011 and 2012.

Contact: Principal Adviser, Heritage at Risk 01483 252000

SITE NAME:	Ring ditches and enclosures 500yds (450m) ESE of College Farm, Acol / Birchington		
DESIGNATION:	Scheduled Monument	LIST ENTRY NUMBER:	1005489
CONDITION:	Extensive significant problems	TREND:	Declining
PRINCIPAL VULNERABILITY:	Arable ploughing	NEW ENTRY?:	No
OWNER TYPE:	Private	CONTACT:	Principal Adviser, Heritage at Risk 01483 252000

SITE NAME:	Group of ring ditches 400yds (360m) north west of Great Brooks End Farm, Birchington		
DESIGNATION:	Scheduled Monument	LIST ENTRY NUMBER:	1004207
CONDITION:	Extensive significant problems	TREND:	Declining
PRINCIPAL VULNERABILITY:	Arable ploughing	NEW ENTRY?:	No
OWNER TYPE:	Private	CONTACT:	Principal Adviser, Heritage at Risk 01483 252000

SITE NAME:	Quex Park settlements, Birchington		
DESIGNATION:	Scheduled Monument	LIST ENTRY NUMBER:	1005137
CONDITION:	Extensive significant problems	TREND:	Declining
PRINCIPAL VULNERABILITY:	Arable ploughing	NEW ENTRY?:	No
OWNER TYPE:	Private	CONTACT:	Principal Adviser, Heritage at Risk 01483 252000

SITE NAME:	Anglo-Saxon cemetery, Dane Valley Road, Broadstairs and St. Peters		
DESIGNATION:	Scheduled Monument	LIST ENTRY NUMBER:	1003601
CONDITION:	Extensive significant problems	TREND:	Declining
PRINCIPAL VULNERABILITY:	Arable ploughing	NEW ENTRY?:	No
OWNER TYPE:	Private	CONTACT:	Principal Adviser, Heritage at Risk 01483 252000

PRIORITY CATEGORIES

- A** Immediate risk of further rapid deterioration or loss of fabric; no solution agreed.
B Immediate risk of further rapid deterioration or loss of fabric; solution agreed but not yet implemented.
C Slow decay; no solution agreed.

- D** Slow decay; solution agreed but not yet implemented.
E Under repair or in fair to good repair, but no user identified; or under threat of vacancy with no obvious new user (applicable only to buildings capable of beneficial use).

- F** Repair scheme in progress and (where applicable) end use or user identified; functionally redundant buildings with new use agreed but not yet implemented.

NOTE
 Last year's priority category is shown in brackets, otherwise 'New entry' is noted.

ABBREVIATIONS

CA	Conservation Area
LB	Listed Building
LPA	Local Planning Authority
NP	National Park
RPG	Registered Park and Garden
SM	Scheduled Monument
UA	Unitary Authority
WHS	World Heritage Site

SITE NAME:	Double ring ditch and two enclosures 400yds (360m) north west of Danes Court, Broadstairs and St. Peters		
DESIGNATION:	Scheduled Monument	LIST ENTRY NUMBER:	1004230
CONDITION:	Extensive significant problems	TREND:	Declining
PRINCIPAL VULNERABILITY:	Arable ploughing	NEW ENTRY?:	No
OWNER TYPE:	Private	CONTACT:	Principal Adviser, Heritage at Risk 01483 252000

SITE NAME:	Settlement one mile (1610m) east of village, Manston		
DESIGNATION:	Scheduled Monument	LIST ENTRY NUMBER:	1005135
CONDITION:	Extensive significant problems	TREND:	Declining
PRINCIPAL VULNERABILITY:	Arable ploughing	NEW ENTRY?:	No
OWNER TYPE:	Private	CONTACT:	Principal Adviser, Heritage at Risk 01483 252000

SITE NAME:	Enclosure and ring ditches 200yds (180m) ENE of Minster Laundry, Minster		
DESIGNATION:	Scheduled Monument	LIST ENTRY NUMBER:	1004203
CONDITION:	Extensive significant problems	TREND:	Declining
PRINCIPAL VULNERABILITY:	Arable ploughing	NEW ENTRY?:	No
OWNER TYPE:	Private	CONTACT:	Principal Adviser, Heritage at Risk 01483 252000

SITE NAME:	Anglo-Saxon cemetery south of Ozengell Grange, Ramsgate / Manston		
DESIGNATION:	Scheduled Monument	LIST ENTRY NUMBER:	1004228
CONDITION:	Extensive significant problems	TREND:	Declining
PRINCIPAL VULNERABILITY:	Arable ploughing	NEW ENTRY?:	No
OWNER TYPE:	Private	CONTACT:	Principal Adviser, Heritage at Risk 01483 252000

TONBRIDGE AND MALLING

SITE NAME:	Town banks		
DESIGNATION:	Scheduled Monument, CA	LIST ENTRY NUMBER:	1003599
CONDITION:	Generally unsatisfactory with major localised problems	TREND:	Declining
PRINCIPAL VULNERABILITY:	Development requiring planning permission	NEW ENTRY?:	No
OWNER TYPE:	Private	CONTACT:	Principal Adviser, Heritage at Risk 01483 252000

SITE NAME:	Romano-British villa, Anglo-Saxon cemetery and associated remains at Eccles, Aylesford		
DESIGNATION:	Scheduled Monument	LIST ENTRY NUMBER:	1011770
CONDITION:	Extensive significant problems	TREND:	Declining
PRINCIPAL VULNERABILITY:	Arable ploughing	NEW ENTRY?:	No
OWNER TYPE:	Private	CONTACT:	Principal Adviser, Heritage at Risk 01483 252000

SITE NAME:	Chapel of St Blaise, Offham		
DESIGNATION:	Scheduled Monument	LIST ENTRY NUMBER:	1005488
CONDITION:	Generally unsatisfactory with major localised problems	TREND:	Declining
PRINCIPAL VULNERABILITY:	Scrub/tree growth	NEW ENTRY?:	No
OWNER TYPE:	Private	CONTACT:	Principal Adviser, Heritage at Risk 01483 252000

PRIORITY CATEGORIES

- A** Immediate risk of further rapid deterioration or loss of fabric; no solution agreed.
B Immediate risk of further rapid deterioration or loss of fabric; solution agreed but not yet implemented.
C Slow decay; no solution agreed.

- D** Slow decay; solution agreed but not yet implemented.
E Under repair or in fair to good repair, but no user identified; or under threat of vacancy with no obvious new user (applicable only to buildings capable of beneficial use).

- F** Repair scheme in progress and (where applicable) end use or user identified; functionally redundant buildings with new use agreed but not yet implemented.

NOTE
 Last year's priority category is shown in brackets, otherwise 'New entry' is noted.

ABBREVIATIONS

- CA** Conservation Area
LB Listed Building
LPA Local Planning Authority
NP National Park
RPG Registered Park and Garden
SM Scheduled Monument
UA Unitary Authority
WHS World Heritage Site

TUNBRIDGE WELLS



© English Heritage Archive

SITE NAME:	Providence Chapel, Stone Street, Cranbrook
DESIGNATION:	Listed Building grade II*, CA
CONDITION:	Poor
OCCUPANCY:	Vacant/not in use
PRIORITY CATEGORY:	C (C)
OWNER TYPE:	Private
LIST ENTRY NUMBER:	1084808

Strict Baptist chapel, no longer used for worship. 1795 with early to mid C19 alterations. A temporary scaffold roof has been erected to limit water ingress.

Contact: Principal Adviser, Heritage at Risk 01483 252000

SITE NAME:	High Rocks Camp (see also Wealden, East Sussex), Frant	
DESIGNATION:	Scheduled Monument	LIST ENTRY NUMBER: 1003816
CONDITION:	Extensive significant problems	TREND: Declining
PRINCIPAL VULNERABILITY:	Arable ploughing	NEW ENTRY?: No
OWNER TYPE:	Private	CONTACT: Principal Adviser, Heritage at Risk 01483 252000

SITE NAME:	Royal Tunbridge Wells	
DESIGNATION:	Conservation Area, 266 LBs, 2 RPGs	NEW ENTRY?: No
CONDITION:	At risk	TREND: Improving
VULNERABILITY:	Unknown	CONTACT: Alan Legg (LPA) 01892 554069

TUNBRIDGE WELLS / TONBRIDGE AND MALLING



© English Heritage

SITE NAME:	Somerhill, Capel
DESIGNATION:	Registered Park and Garden grade II, 5 LBs
CONDITION:	Extensive significant problems
VULNERABILITY:	Medium
TREND:	Declining
NEW ENTRY?:	No
OWNER TYPE:	Mixed, multiple owners
LIST ENTRY NUMBER:	1000381

Early C19 terraced garden probably laid out by William Sawrey Gilpin, with surrounding, later C19 ornamental gardens, all set within parkland. The site is now divided between a school, an estate and several smaller, private owners all operating diverse management regimes. The school is interested in commissioning a Conservation Management Plan if grant aid is available. This could form the basis of a coordinated management approach for the whole site. Discussions continue.

Contact: Principal Adviser, Heritage at Risk 01483 252000

KENT / EAST SUSSEX

TUNBRIDGE WELLS / WEALDEN



© English Heritage

SITE NAME:	Bayham Abbey, Lamberhurst / Frant
DESIGNATION:	Registered Park and Garden grade II, 8 LBs, SM
CONDITION:	Generally unsatisfactory with major localised problems
VULNERABILITY:	Medium
TREND:	Declining
NEW ENTRY?:	No
OWNER TYPE:	Mixed, multiple owners
LIST ENTRY NUMBER:	1000257

Late C19 mansion gardens with formal terraces and informal pleasure ground all set within a Humphry Repton park focussed on the abbey ruins. The property was divided and sold in the 1970s and further fragmented since then. English Heritage looks after the abbey ruins but fragmentation of ownership has severely compromised this significant picturesque landscape. Co-ordinated action is needed to conserve the historic landscape - part of which lies in East Sussex and part in Kent.

Contact: Principal Adviser, Heritage at Risk 01483 252000

PRIORITY CATEGORIES


- A** Immediate risk of further rapid deterioration or loss of fabric; no solution agreed.
- B** Immediate risk of further rapid deterioration or loss of fabric; solution agreed but not yet implemented.
- C** Slow decay; no solution agreed.
- D** Slow decay; solution agreed but not yet implemented.
- E** Under repair or in fair to good repair, but no user identified; or under threat of vacancy with no obvious new user (applicable only to buildings capable of beneficial use).
- F** Repair scheme in progress and (where applicable) end use or user identified; functionally redundant buildings with new use agreed but not yet implemented.

NOTE
Last year's priority category is shown in brackets, otherwise 'New entry' is noted.

ABBREVIATIONS

CA	Conservation Area
LB	Listed Building
LPA	Local Planning Authority
NP	National Park
RPG	Registered Park and Garden
SM	Scheduled Monument
UA	Unitary Authority
WHS	World Heritage Site

KENT (OFF)



© Wessex Archaeology and the Port of London Authority

SITE NAME:	London, The Nore
DESIGNATION:	Protected Wreck Site
CONDITION:	Extensive significant problems
VULNERABILITY:	High
TREND:	Declining
PRIORITY CATEGORY:	E
OWNER TYPE:	Government or agency
LIST ENTRY NUMBER:	I000088

The London was a Second Rate 'Large Ship' built in Chatham in 1654 during the Interregnum. She is known to have participated in the First Dutch War (1652-4) and later formed part of an English Squadron sent to collect Charles II from the Netherlands and restore him to the throne. The London blew-up on passage from Chatham in March 1665. A series of artefacts have been identified on the river bed and recovered to the surface. In addition, an abundance of loose material on the bottom has been noted in a remarkably well preserved state. This suggests that the site has been recently disturbed.

Contact: Principal Adviser, Heritage at Risk 01483 252000



© English Heritage

SITE NAME:	Rooswijk, towards the north eastern end of the Kellett Gut
DESIGNATION:	Protected Wreck Site
CONDITION:	Generally unsatisfactory with major localised problems
VULNERABILITY:	High
TREND:	Declining
PRIORITY CATEGORY:	E
OWNER TYPE:	Commercial company
LIST ENTRY NUMBER:	I000085

The VOC (Dutch East Company) ship Rooswijk was built in Amsterdam in 1737 but stranded on the Goodwin Sands in 1739 while en route from the Texel to the East Indies. The site represents archaeological evidence for the practice of large-scale overseas commerce between the Netherlands and Asia during the C18. As with other sites in the Goodwins, archaeological material is at risk owing to mobile sediments causing periodic exposure.

Contact: Principal Adviser, Heritage at Risk 01483 252000

MEDWAY (UA)



© English Heritage

SITE NAME:	Brompton Lines
DESIGNATION:	Scheduled Monument, part in CA
CONDITION:	Poor
OCCUPANCY:	N/A
PRIORITY CATEGORY:	D (D)
OWNER TYPE:	Charity (heritage)
LIST ENTRY NUMBER:	I003364

Landward defences to dockyard at Chatham, subsequently used in part as a pleasure ground for officers. Defences cross Ministry of Defence owned land, housing and Brompton Barracks. Lower lines site now released to new owner. Discussions continue about management of retained Ministry of Defence parts.

Contact: Principal Adviser, Heritage at Risk 01483 252000



© English Heritage

SITE NAME:	Brompton Lines (Fort Amherst)
DESIGNATION:	Scheduled Monument, part in CA
CONDITION:	Poor
OCCUPANCY:	Vacant/not in use
PRIORITY CATEGORY:	B (B)
OWNER TYPE:	Government or agency
LIST ENTRY NUMBER:	I003364

Part of the major C18 landward defence to the dockyard at Chatham. Open to the public as part of the Great Lines Heritage Park. Grants from English Heritage and the Local Authority have conserved main part but significant areas still derelict.

Contact: Principal Adviser, Heritage at Risk 01483 252000

PRIORITY CATEGORIES

- A** Immediate risk of further rapid deterioration or loss of fabric; no solution agreed.
- B** Immediate risk of further rapid deterioration or loss of fabric; solution agreed but not yet implemented.
- C** Slow decay; no solution agreed.
- D** Slow decay; solution agreed but not yet implemented.
- E** Under repair or in fair to good repair, but no user identified; or under threat of vacancy with no obvious new user (applicable only to buildings capable of beneficial use).
- F** Repair scheme in progress and (where applicable) end use or user identified; functionally redundant buildings with new use agreed but not yet implemented.

NOTE
Last year's priority category is shown in brackets, otherwise 'New entry' is noted.

ABBREVIATIONS

CA	Conservation Area
LB	Listed Building
LPA	Local Planning Authority
NP	National Park
RPG	Registered Park and Garden
SM	Scheduled Monument
UA	Unitary Authority
WHS	World Heritage Site



© English Heritage

SITE NAME:	Fort Darnet
DESIGNATION:	Scheduled Monument
CONDITION:	Very bad
OCCUPANCY:	Vacant/not in use
PRIORITY CATEGORY:	A (A)
OWNER TYPE:	Private
LIST ENTRY NUMBER:	1019642

A Royal Commission fort circa 1860, in the Medway Estuary, partially flooded.

Contact: Principal Adviser, Heritage at Risk 01483 252000



© English Heritage Archive

SITE NAME:	The Chapel of St Bartholomew, High Street, Chatham
DESIGNATION:	Listed Building grade II*, CA
CONDITION:	Fair
OCCUPANCY:	Vacant/not in use
PRIORITY CATEGORY:	F (C)
OWNER TYPE:	Private
LIST ENTRY NUMBER:	1268238

Former hospital chapel, C12. Currently under repair and to be returned to ecclesiastical use.

Contact: Principal Adviser, Heritage at Risk 01483 252000



© English Heritage Archive

SITE NAME:	Cliffe Fort, Cliffe and Cliffe Woods
DESIGNATION:	Scheduled Monument
CONDITION:	Very bad
OCCUPANCY:	Vacant/not in use
PRIORITY CATEGORY:	C (C)
OWNER TYPE:	Commercial company
LIST ENTRY NUMBER:	1003403

Fort circa 1860. Fort is now flooded. Much of it is stable due to massive construction, but significant detail is vulnerable to decay or vandalism. Remains of Brennan Torpedo Rail are also vulnerable to erosion. English Heritage has carried out detailed recording in 2010.

Contact: Principal Adviser, Heritage at Risk 01483 252000



© English Heritage Archive

SITE NAME:	Cooling Castle, Cooling
DESIGNATION:	Scheduled Monument and Listed Buildings - 2 grade I, LB grade II
CONDITION:	Very bad
OCCUPANCY:	Part occupied/part in use
PRIORITY CATEGORY:	A (A)
OWNER TYPE:	Private
LIST ENTRY NUMBER:	1009018 and 1085771; 1085770

A quadrangular castle with ruined fabric, some of which is in need of major repair.

Contact: Principal Adviser, Heritage at Risk 01483 252000



© English Heritage

SITE NAME:	Barn 30 yards south east of the manor, Upnor Road (south side), Frindsbury Extra
DESIGNATION:	Listed Building grade I, CA
CONDITION:	Very bad
OCCUPANCY:	Vacant/not in use
PRIORITY CATEGORY:	A (A)
OWNER TYPE:	Commercial company
LIST ENTRY NUMBER:	1204320

Very fine medieval barn, more or less redundant for agricultural use. Subject to fire damage. A programme of urgent works is in progress as a prelude to full restoration.

Contact: Principal Adviser, Heritage at Risk 01483 252000

PRIORITY CATEGORIES

- A** Immediate risk of further rapid deterioration or loss of fabric; no solution agreed.
- B** Immediate risk of further rapid deterioration or loss of fabric; solution agreed but not yet implemented.
- C** Slow decay; no solution agreed.
- D** Slow decay; solution agreed but not yet implemented.
- E** Under repair or in fair to good repair, but no user identified; or under threat of vacancy with no obvious new user (applicable only to buildings capable of beneficial use).
- F** Repair scheme in progress and (where applicable) end use or user identified; functionally redundant buildings with new use agreed but not yet implemented.

NOTE
Last year's priority category is shown in brackets, otherwise 'New entry' is noted.

ABBREVIATIONS

- CA** Conservation Area
- LB** Listed Building
- LPA** Local Planning Authority
- NP** National Park
- RPG** Registered Park and Garden
- SM** Scheduled Monument
- UA** Unitary Authority
- WHS** World Heritage Site



© English Heritage

SITE NAME:	No. 8 machine shop, Dock Head Road, Chatham Dockyard, Gillingham
DESIGNATION:	Listed Building grade II*
CONDITION:	Poor
OCCUPANCY:	Vacant/not in use
PRIORITY CATEGORY:	C (C)
OWNER TYPE:	Government or agency
LIST ENTRY NUMBER:	1267822

1840 former dry dock cover, later used as Machine Shop, now disused. Cladding removed and awaiting solution.

Contact: Principal Adviser, Heritage at Risk 01483 252000



© English Heritage Archive

SITE NAME:	Cockham Wood Fort, Hoo St. Werburgh
DESIGNATION:	Scheduled Monument
CONDITION:	Very bad
OCCUPANCY:	Vacant/not in use
PRIORITY CATEGORY:	A (A)
OWNER TYPE:	Private
LIST ENTRY NUMBER:	1003362

A rare C17 artillery fort. The brick lower battery is very decayed as it is washed by the tidal Medway. The higher earthwork batteries survive but in woodland, with the remains of a redoubt and commander's house.

Contact: Principal Adviser, Heritage at Risk 01483 252000




© English Heritage

SITE NAME:	Fort Hoo, Hoo St. Werburgh
DESIGNATION:	Scheduled Monument
CONDITION:	Poor
OCCUPANCY:	Vacant/not in use
PRIORITY CATEGORY:	C (C)
OWNER TYPE:	Commercial company
LIST ENTRY NUMBER:	1019643

Sister fort to Fort Darnet circa 1860. Fort lies abandoned on an island in the Medway.

Contact: Principal Adviser, Heritage at Risk 01483 252000



© English Heritage

SITE NAME:	Artillery Tower (Grain Tower), Isle of Grain
DESIGNATION:	Scheduled Monument and Listed Building grade II
CONDITION:	Very bad
OCCUPANCY:	Vacant/not in use
PRIORITY CATEGORY:	C (C)
OWNER TYPE:	Crown
LIST ENTRY NUMBER:	1019955 and 1204520

Artillery tower of 1855 with C20 additions. Forms part of the defences to Sheerness dockyard. Abandoned and surrounded by the sea at high tide.

Contact: Principal Adviser, Heritage at Risk 01483 252000



© English Heritage Archive

SITE NAME:	351, High Street, Rochester
DESIGNATION:	Listed Building grade II*, CA
CONDITION:	Poor
OCCUPANCY:	Vacant/not in use
PRIORITY CATEGORY:	C (C)
OWNER TYPE:	Commercial company
LIST ENTRY NUMBER:	1320136

Early C18 town house, last used as a shop in 1980s. Empty since then, but a programme of repairs is currently under discussion.

Contact: Principal Adviser, Heritage at Risk 01483 252000

PRIORITY CATEGORIES

- A** Immediate risk of further rapid deterioration or loss of fabric; no solution agreed.
- B** Immediate risk of further rapid deterioration or loss of fabric; solution agreed but not yet implemented.
- C** Slow decay; no solution agreed.
- D** Slow decay; solution agreed but not yet implemented.
- E** Under repair or in fair to good repair, but no user identified; or under threat of vacancy with no obvious new user (applicable only to buildings capable of beneficial use).
- F** Repair scheme in progress and (where applicable) end use or user identified; functionally redundant buildings with new use agreed but not yet implemented.

NOTE
Last year's priority category is shown in brackets, otherwise 'New entry' is noted.

ABBREVIATIONS

- CA** Conservation Area
- LB** Listed Building
- LPA** Local Planning Authority
- NP** National Park
- RPG** Registered Park and Garden
- SM** Scheduled Monument
- UA** Unitary Authority
- WHS** World Heritage Site



SITE NAME:	Church of St Peter and St Paul, Stoke
DESIGNATION:	Listed Place of Worship grade I
CONDITION:	Poor
PRIORITY CATEGORY:	D (New entry)
OWNER TYPE:	Religious organisation
LIST ENTRY NUMBER:	1204545

The church dates from the C12, the earliest parts being the nave, chancel and aisles. The nave arcade, which differs slightly on each side, confirms this. The western arch of the arcade is severely truncated by the C14 tower. The church was restored in 1898 (possibly with new porch on north side), but now the south aisle has moved away from the main body of the church and underpinning is urgently needed. A Heritage Lottery Fund grant was awarded to develop a main repairs project to address these issues.

Contact: Principal Adviser, Heritage at Risk 01483 252000

© English Heritage

SITE NAME:	Gillingham Green	NEW ENTRY?:	No
DESIGNATION:	Conservation Area, 8 LBs	TREND:	No significant change
CONDITION:	Poor	CONTACT:	Martin McKay (LPA) 01634 331721
VULNERABILITY:	High		

SITE NAME:	Halling	NEW ENTRY?:	No
DESIGNATION:	Conservation Area, 4 LBs, SM	TREND:	No significant change
CONDITION:	Poor	CONTACT:	Martin McKay (LPA) 01634 331721
VULNERABILITY:	High		

SITE NAME:	Star Hill to Sun Pier	NEW ENTRY?:	No
DESIGNATION:	Conservation Area, 33 LBs	TREND:	Deteriorating
CONDITION:	Fair	CONTACT:	Martin McKay (LPA) 01634 331721
VULNERABILITY:	Medium		

MILTON KEYNES (UA)



SITE NAME:	Orchard House, 67 and 69, High Street, Olney
DESIGNATION:	Listed Building grade II*, CA
CONDITION:	Poor
OCCUPANCY:	Vacant/not in use
PRIORITY CATEGORY:	C (C)
OWNER TYPE:	Private
LIST ENTRY NUMBER:	1222060

Pair of C18 houses converted into a single dwelling in 1904 by Ellis Anderson for Joseph William Mann. Impressive and exceptionally complete Edwardian interior. The building has been unoccupied for some time and is in poor condition. While the owner has carried out temporary repairs which have halted the deterioration of the built fabric, its long term future still needs to be secured.

Contact: Principal Adviser, Heritage at Risk 01483 252000

© English Heritage

SITE NAME:	Roman town of Magiovinium and Roman fort, Bletchley and Fenny Stratford / Bow Brickhill	LIST ENTRY NUMBER:	1006943
DESIGNATION:	Scheduled Monument	TREND:	Declining
CONDITION:	Extensive significant problems	NEW ENTRY?:	No
PRINCIPAL VULNERABILITY:	Arable ploughing	CONTACT:	Principal Adviser, Heritage at Risk 01483 252000
OWNER TYPE:	Private		

SITE NAME:	Wood Farm moat, Clifton Reynes	LIST ENTRY NUMBER:	1006919
DESIGNATION:	Scheduled Monument	TREND:	Declining
CONDITION:	Generally satisfactory but with significant localised problems	NEW ENTRY?:	No
PRINCIPAL VULNERABILITY:	Arable ploughing	CONTACT:	Principal Adviser, Heritage at Risk 01483 252000
OWNER TYPE:	Private		

PRIORITY CATEGORIES

- A** Immediate risk of further rapid deterioration or loss of fabric; no solution agreed.
- B** Immediate risk of further rapid deterioration or loss of fabric; solution agreed but not yet implemented.
- C** Slow decay; no solution agreed.
- D** Slow decay; solution agreed but not yet implemented.
- E** Under repair or in fair to good repair, but no user identified; or under threat of vacancy with no obvious new user (applicable only to buildings capable of beneficial use).
- F** Repair scheme in progress and (where applicable) end use or user identified; functionally redundant buildings with new use agreed but not yet implemented.

NOTE
Last year's priority category is shown in brackets, otherwise 'New entry' is noted.

ABBREVIATIONS

CA	Conservation Area
LB	Listed Building
LPA	Local Planning Authority
NP	National Park
RPG	Registered Park and Garden
SM	Scheduled Monument
UA	Unitary Authority
WHS	World Heritage Site

SITE NAME:	St Martin's Church (site of), Emberton		
DESIGNATION:	Scheduled Monument	LIST ENTRY NUMBER:	1021373
CONDITION:	Extensive significant problems	TREND:	Declining
PRINCIPAL VULNERABILITY:	Arable ploughing	NEW ENTRY?:	No
OWNER TYPE:	Private	CONTACT:	Principal Adviser, Heritage at Risk 01483 252000
<hr/>			
SITE NAME:	Roman villa 300m south east of Newton Lodge Farm, Newton Blossomville		
DESIGNATION:	Scheduled Monument	LIST ENTRY NUMBER:	1014794
CONDITION:	Extensive significant problems	TREND:	Declining
PRINCIPAL VULNERABILITY:	Arable ploughing	NEW ENTRY?:	No
OWNER TYPE:	Private	CONTACT:	Principal Adviser, Heritage at Risk 01483 252000
<hr/>			
SITE NAME:	Roman site at Olney, Olney / Warrington		
DESIGNATION:	Scheduled Monument	LIST ENTRY NUMBER:	1006918
CONDITION:	Extensive significant problems	TREND:	Declining
PRINCIPAL VULNERABILITY:	Arable ploughing	NEW ENTRY?:	No
OWNER TYPE:	Private	CONTACT:	Principal Adviser, Heritage at Risk 01483 252000
<hr/>			
SITE NAME:	Group of ring ditches and enclosures at Tyringham, Tyringham and Filgrave		
DESIGNATION:	Scheduled Monument	LIST ENTRY NUMBER:	1006924
CONDITION:	Extensive significant problems	TREND:	Declining
PRINCIPAL VULNERABILITY:	Arable ploughing	NEW ENTRY?:	No
OWNER TYPE:	Private	CONTACT:	Principal Adviser, Heritage at Risk 01483 252000

OXFORDSHIRE

CHERWELL



© English Heritage

SITE NAME:	Ruins of Hampton Gay Manor House, Hampton Gay, Hampton Gay and Poyle
DESIGNATION:	Scheduled Monument and Listed Building grade II, part in LB grade II, part in CA
CONDITION:	Very bad
OCCUPANCY:	N/A
PRIORITY CATEGORY:	A (A)
OWNER TYPE:	Private
LIST ENTRY NUMBER:	1006334 and 1220230

Manor house, late C16. Burnt down in 1887. Now a roofless ruin in a very poor condition. A programme of consolidation works needs to be agreed and implemented.

Contact: Principal Adviser, Heritage at Risk 01483 252000



© English Heritage

SITE NAME:	Church of St Edburg, Church Street, Bicester
DESIGNATION:	Listed Place of Worship grade I, CA
CONDITION:	Poor
PRIORITY CATEGORY:	C (New entry)
OWNER TYPE:	Religious organisation
LIST ENTRY NUMBER:	1199769

A large church with a three-stage, embattled, tower of late Perpendicular date, the church was heavily restored in the mid C19. Some elements of C12 and C14 carving are still in evidence. Inside there is more evidence of the C13 origins of the church. Most external stonework is showing signs of shaling and blistering, with notable dilapidation to the parapets and crocketed pinnacles of the tower, and to the frieze on the south aisle parapet. The rainwater goods and drainage are also in need of repair.

Contact: Principal Adviser, Heritage at Risk 01483 252000

PRIORITY CATEGORIES

- A** Immediate risk of further rapid deterioration or loss of fabric; no solution agreed.
- B** Immediate risk of further rapid deterioration or loss of fabric; solution agreed but not yet implemented.
- C** Slow decay; no solution agreed.
- D** Slow decay; solution agreed but not yet implemented.
- E** Under repair or in fair to good repair, but no user identified; or under threat of vacancy with no obvious new user (applicable only to buildings capable of beneficial use).
- F** Repair scheme in progress and (where applicable) end use or user identified; functionally redundant buildings with new use agreed but not yet implemented.

NOTE
Last year's priority category is shown in brackets, otherwise 'New entry' is noted.

ABBREVIATIONS

CA	Conservation Area
LB	Listed Building
LPA	Local Planning Authority
NP	National Park
RPG	Registered Park and Garden
SM	Scheduled Monument
UA	Unitary Authority
WHS	World Heritage Site



SITE NAME:	Church of St Lawrence, Main Road, Milcombe
DESIGNATION:	Listed Place of Worship grade II
CONDITION:	Poor
PRIORITY CATEGORY:	D (B)
OWNER TYPE:	Religious organisation
LIST ENTRY NUMBER:	1046265

C13 church, with restoration by GE Street in 1859 (Pevsner). Ironstone with Welsh slate roof. Church applied for a Repair Grant for Places of Worship for repair of roof slating to the nave, north aisle, chancel, porch and vestry and associated repair to timber, plaster and rainwater goods. Grant aid has been offered for all works other than chancel works as a Chancel Liability is in place for this area of the church. The grant-aided repairs should start in 2013.

Contact: Principal Adviser, Heritage at Risk 01483 252000

© English Heritage

SITE NAME:	Ilbury Camp hillfort, Deddington	
DESIGNATION:	Scheduled Monument	LIST ENTRY NUMBER: 1015167
CONDITION:	Generally satisfactory but with significant localised problems	TREND: Declining
PRINCIPAL VULNERABILITY:	Animal burrowing - extensive	NEW ENTRY?: No
OWNER TYPE:	Private	CONTACT: Principal Adviser, Heritage at Risk 01483 252000

SITE NAME:	Islip Roman villa, 300m east of Hillside Farm, Islip	
DESIGNATION:	Scheduled Monument	LIST ENTRY NUMBER: 1015161
CONDITION:	Extensive significant problems	TREND: Declining
PRINCIPAL VULNERABILITY:	Arable ploughing	NEW ENTRY?: No
OWNER TYPE:	Private	CONTACT: Principal Adviser, Heritage at Risk 01483 252000

SITE NAME:	RAF Bicester: World War II airfield, Launton	
DESIGNATION:	Scheduled Monument, CA	LIST ENTRY NUMBER: 1021455
CONDITION:	Generally unsatisfactory with major localised problems	TREND: Declining
PRINCIPAL VULNERABILITY:	Animal burrowing - extensive	NEW ENTRY?: No
OWNER TYPE:	Commercial company	CONTACT: Principal Adviser, Heritage at Risk 01483 252000

SITE NAME:	Castle Bank Enclosure, North Newington	
DESIGNATION:	Scheduled Monument	LIST ENTRY NUMBER: 1021414
CONDITION:	Extensive significant problems	TREND: Declining
PRINCIPAL VULNERABILITY:	Arable ploughing	NEW ENTRY?: No
OWNER TYPE:	Private	CONTACT: Principal Adviser, Heritage at Risk 01483 252000

SITE NAME:	Blenheim Villa, a Roman villa and associated field system 200m north east of Little Cote, Shipton-on-Cherwell and Thrupp	
DESIGNATION:	Scheduled Monument	LIST ENTRY NUMBER: 1021367
CONDITION:	Extensive significant problems	TREND: Declining
PRINCIPAL VULNERABILITY:	Arable ploughing	NEW ENTRY?: No
OWNER TYPE:	Private	CONTACT: Principal Adviser, Heritage at Risk 01483 252000

PRIORITY CATEGORIES

- A** Immediate risk of further rapid deterioration or loss of fabric; no solution agreed.
- B** Immediate risk of further rapid deterioration or loss of fabric; solution agreed but not yet implemented.
- C** Slow decay; no solution agreed.
- D** Slow decay; solution agreed but not yet implemented.
- E** Under repair or in fair to good repair, but no user identified; or under threat of vacancy with no obvious new user (applicable only to buildings capable of beneficial use).
- F** Repair scheme in progress and (where applicable) end use or user identified; functionally redundant buildings with new use agreed but not yet implemented.

NOTE
Last year's priority category is shown in brackets, otherwise 'New entry' is noted.

ABBREVIATIONS

CA	Conservation Area
LB	Listed Building
LPA	Local Planning Authority
NP	National Park
RPG	Registered Park and Garden
SM	Scheduled Monument
UA	Unitary Authority
WHS	World Heritage Site

SITE NAME:	Long barrow 730m south west of Enslow Bridge, Shipton-on-Cherwell and Thrupp		
DESIGNATION:	Scheduled Monument	LIST ENTRY NUMBER:	1021413
CONDITION:	Extensive significant problems	TREND:	Declining
PRINCIPAL VULNERABILITY:	Arable ploughing	NEW ENTRY?:	No
OWNER TYPE:	Private	CONTACT:	Principal Adviser, Heritage at Risk 01483 252000
<hr/>			
SITE NAME:	Banbury Grimsbury, Banbury		
DESIGNATION:	Conservation Area, 2 LBs	NEW ENTRY?:	No
CONDITION:	Very bad	TREND:	Deteriorating significantly
VULNERABILITY:	Low	CONTACT:	Rose Todd (LPA) 01295 221846
<hr/>			
SITE NAME:	RAF Bicester, Caversfield, Launton / Caversfield		
DESIGNATION:	Conservation Area, 26 LBs, SM	NEW ENTRY?:	No
CONDITION:	Very bad	TREND:	Deteriorating significantly
VULNERABILITY:	Low	CONTACT:	Rose Todd (LPA) 01295 221846
<hr/>			
SITE NAME:	RAF Upper Heyford, Upper Heyford / Ardley / Somerton		
DESIGNATION:	Conservation Area, 5 LBs, SM	NEW ENTRY?:	No
CONDITION:	Very bad	TREND:	Deteriorating
VULNERABILITY:	Medium	CONTACT:	Rose Todd (LPA) 01295 221846

OXFORD




© English Heritage

SITE NAME:	Swing bridge, Near Rewley Road
DESIGNATION:	Scheduled Monument
CONDITION:	Very bad
OCCUPANCY:	N/A
PRIORITY CATEGORY:	B (New entry)
OWNER TYPE:	Commercial company
LIST ENTRY NUMBER:	1003651

Rewley Road Swing Bridge is a disused railway swing bridge over Sheepwash Channel in west Oxford. The bridge was designed by Robert Stephenson and built in 1850-1. It was reconstructed in 1890 and 1906, latterly using steel girders. The bridge closed to passenger traffic in 1951 and to goods in 1984. The bridge is suffering from rapid decay of the plating and paintwork protecting the 1950s mechanism and early fabric. English Heritage is grant aiding investigations into the extent and cost of repairs.

Contact: Principal Adviser, Heritage at Risk 01483 252000



© English Heritage

SITE NAME:	Church of St Thomas the Martyr, St Thomas Street
DESIGNATION:	Listed Place of Worship grade II
CONDITION:	Poor
PRIORITY CATEGORY:	C (C)
OWNER TYPE:	Religious organisation
LIST ENTRY NUMBER:	1047122

Church with chancel dating to late C12 and C15-C16 nave, west tower and north chapel. Roof in poor condition though structurally sound overall. The rainwater goods are generally adequate apart from one gutter, and stonework is fair to poor.

Contact: Principal Adviser, Heritage at Risk 01483 252000

PRIORITY CATEGORIES

- A** Immediate risk of further rapid deterioration or loss of fabric; no solution agreed.
- B** Immediate risk of further rapid deterioration or loss of fabric; solution agreed but not yet implemented.
- C** Slow decay; no solution agreed.
- D** Slow decay; solution agreed but not yet implemented.
- E** Under repair or in fair to good repair, but no user identified; or under threat of vacancy with no obvious new user (applicable only to buildings capable of beneficial use).
- F** Repair scheme in progress and (where applicable) end use or user identified; functionally redundant buildings with new use agreed but not yet implemented.

NOTE
Last year's priority category is shown in brackets, otherwise 'New entry' is noted.

ABBREVIATIONS

CA	Conservation Area
LB	Listed Building
LPA	Local Planning Authority
NP	National Park
RPG	Registered Park and Garden
SM	Scheduled Monument
UA	Unitary Authority
WHS	World Heritage Site

SOUTH OXFORDSHIRE



© English Heritage

SITE NAME:	Well house, Wick Farmhouse, Barton, Beckley and Stowood
DESIGNATION:	Listed Building grade II*
CONDITION:	Poor
OCCUPANCY:	N/A
PRIORITY CATEGORY:	C (C)
OWNER TYPE:	Private
LIST ENTRY NUMBER:	1047637

Well house associated with Wick Farmhouse, late C17, in poor condition and not in use. Square plan ashlar structure in Baroque style with stone benches lining walls. Well now filled in. Not in use

Contact: Principal Adviser, Heritage at Risk 01483 252000



© English Heritage

SITE NAME:	Bix Old Church, Bix, Bix and Assendon
DESIGNATION:	Scheduled Monument and Listed Building grade II
CONDITION:	Very bad
OCCUPANCY:	N/A
PRIORITY CATEGORY:	B (A)
OWNER TYPE:	Religious organisation
LIST ENTRY NUMBER:	1006353 and 1180736

Ruins of church of St James. Norman chancel with later additions. Very overgrown, roofless, and with considerable collapse at the west end. Further collapse likely. English Heritage has funded works to make the site safe and investigate the costs of repair works.

Contact: Principal Adviser, Heritage at Risk 01483 252000



© English Heritage

SITE NAME:	Gothic Temple, Shotover Park, Forest Hill with Shotover
DESIGNATION:	Listed Building grade II*, RPG grade I
CONDITION:	Poor
OCCUPANCY:	N/A
PRIORITY CATEGORY:	C (C)
OWNER TYPE:	Private
LIST ENTRY NUMBER:	1047629

Gothic Temple within the grade I Shotover Park, designed as a garden temple or boathouse c1740, possibly William Townsend of Oxford for General James Tyrrell in Gothick style. The temple lies at the eastern end of the main axis of the early C18 layout of the formal garden. Front repaired 10 years ago but rear structure in need of repairs to roof and rainwater goods. Conservation Management Plan completed 2009.

Contact: Principal Adviser, Heritage at Risk 01483 252000



© English Heritage

SITE NAME:	Walled garden approximately 30 metres west of manor, North Weston, Great Haseley
DESIGNATION:	Listed Building grade II*
CONDITION:	Very bad
OCCUPANCY:	N/A
PRIORITY CATEGORY:	A (A)
OWNER TYPE:	Private
LIST ENTRY NUMBER:	1369269

Walled garden with loggia dating from early C18. Built of brick with limestone ashlar details and a plain tile roof to the loggia. The wall has a moulded brick coping. It was formerly part of the North Weston Manor which was largely demolished in early C19. The wall tops are disintegrating; there are structural cracks and the loggia is propped to prevent collapse.

Contact: Principal Adviser, Heritage at Risk 01483 252000



© English Heritage

SITE NAME:	Fernhouse, archway, gateway and walls, The Street, Mapledurham
DESIGNATION:	Listed Building grade II*, CA
CONDITION:	Poor
OCCUPANCY:	Vacant/not in use
PRIORITY CATEGORY:	C (C)
OWNER TYPE:	Private
LIST ENTRY NUMBER:	1059520

Fernhouse, archway, gateway and walls of the walled garden to Mapledurham House. C17 and C18. The Fernhouse is roofless and in need of repair. Discussions are taking place with the owners.

Contact: Principal Adviser, Heritage at Risk 01483 252000

PRIORITY CATEGORIES

- A** Immediate risk of further rapid deterioration or loss of fabric; no solution agreed.
B Immediate risk of further rapid deterioration or loss of fabric; solution agreed but not yet implemented.
C Slow decay; no solution agreed.

- D** Slow decay; solution agreed but not yet implemented.
E Under repair or in fair to good repair, but no user identified; or under threat of vacancy with no obvious new user (applicable only to buildings capable of beneficial use).

- F** Repair scheme in progress and (where applicable) end use or user identified; functionally redundant buildings with new use agreed but not yet implemented.

NOTE
 Last year's priority category is shown in brackets, otherwise 'New entry' is noted.

ABBREVIATIONS

CA	Conservation Area
LB	Listed Building
LPA	Local Planning Authority
NP	National Park
RPG	Registered Park and Garden
SM	Scheduled Monument
UA	Unitary Authority
WHS	World Heritage Site



© English Heritage

SITE NAME:	Church of St Peter and St Paul, Checkendon
DESIGNATION:	Listed Place of Worship grade I, CA
CONDITION:	Poor
PRIORITY CATEGORY:	F (D)
OWNER TYPE:	Religious organisation
LIST ENTRY NUMBER:	I 180822

A small Norman church of flint and stone with ashlar dressing. It is little altered since the medieval period and is in a small rural village location. Rare find of original wall paintings in the north chancel wall were revealed in recent years, dating from 1330-1340. Requires repairs to the roofs of the nave, chancel and apse, to drainage and rainwater disposal systems and remedial works to apse walls and the wall paintings. Two Repair Grant for Places of Worship are well underway, addressing these works.

Contact: Principal Adviser, Heritage at Risk 01483 252000



© English Heritage

SITE NAME:	Church of All Saints, Church Street, North Moreton
DESIGNATION:	Listed Place of Worship grade I, CA
CONDITION:	Poor
PRIORITY CATEGORY:	D (D)
OWNER TYPE:	Religious organisation
LIST ENTRY NUMBER:	I 181258

Church, mainly flint and sandstone, with tiled nave and chancel, and sheet roof to south aisle. Mostly mid C13 to C14, altered C15 and restored in Victorian era. The tower and chantry chapel have already had works carried out to them, but several further phases of work are likely to be required to fully repair and recover the remaining roofs. Two Repair Grants for Places of Worship have been completed addressing these works so far.

Contact: Principal Adviser, Heritage at Risk 01483 252000



© English Heritage

SITE NAME:	Church of St Mary, Church Lane, Pyrton
DESIGNATION:	Listed Place of Worship grade II*, CA
CONDITION:	Poor
PRIORITY CATEGORY:	F (D)
OWNER TYPE:	Religious organisation
LIST ENTRY NUMBER:	I 059730

Early C12 church, C15 porch; rebuilt in 1856 by JC Buckler. Knapped and coursed flint, limestone ashlar dressings; gabled old tile roof. Chancel with vestry and nave with porch and west bellcote. Several severe winters have caused problems with the flint facings, and mortar has failed extensively across the church, causing the flints to 'pop' out. English Heritage/Heritage Lottery Fund grant-aided repairs to rectify this are taking place summer 2013.

Contact: Principal Adviser, Heritage at Risk 01483 252000

SITE NAME:	North Stoke henge and ring ditch site, Crowmarsh / South Stoke		
DESIGNATION:	Scheduled Monument	LIST ENTRY NUMBER:	I 006335
CONDITION:	Extensive significant problems	TREND:	Declining
PRINCIPAL VULNERABILITY:	Arable ploughing	NEW ENTRY?:	No
OWNER TYPE:	Private	CONTACT:	Principal Adviser, Heritage at Risk 01483 252000

SITE NAME:	Dike Hills, Dorchester		
DESIGNATION:	Scheduled Monument	LIST ENTRY NUMBER:	I 006364
CONDITION:	Extensive significant problems	TREND:	Declining
PRINCIPAL VULNERABILITY:	Animal burrowing - extensive	NEW ENTRY?:	No
OWNER TYPE:	Private	CONTACT:	Principal Adviser, Heritage at Risk 01483 252000

SITE NAME:	Ring ditches, cursus, enclosures and settlement site, Dorchester / Warborough		
DESIGNATION:	Scheduled Monument	LIST ENTRY NUMBER:	I 006344
CONDITION:	Extensive significant problems	TREND:	Declining
PRINCIPAL VULNERABILITY:	Arable ploughing	NEW ENTRY?:	No
OWNER TYPE:	Private	CONTACT:	Principal Adviser, Heritage at Risk 01483 252000

PRIORITY CATEGORIES

- A** Immediate risk of further rapid deterioration or loss of fabric; no solution agreed.
B Immediate risk of further rapid deterioration or loss of fabric; solution agreed but not yet implemented.
C Slow decay; no solution agreed.

- D** Slow decay; solution agreed but not yet implemented.
E Under repair or in fair to good repair, but no user identified; or under threat of vacancy with no obvious new user (applicable only to buildings capable of beneficial use).

- F** Repair scheme in progress and (where applicable) end use or user identified; functionally redundant buildings with new use agreed but not yet implemented.

NOTE
 Last year's priority category is shown in brackets, otherwise 'New entry' is noted.

ABBREVIATIONS

CA	Conservation Area
LB	Listed Building
LPA	Local Planning Authority
NP	National Park
RPG	Registered Park and Garden
SM	Scheduled Monument
UA	Unitary Authority
WHS	World Heritage Site

SITE NAME:	Settlement site at Northfield Farm, Long Wittenham / Little Wittenham		
DESIGNATION:	Scheduled Monument	LIST ENTRY NUMBER:	1002925
CONDITION:	Extensive significant problems	TREND:	Declining
PRINCIPAL VULNERABILITY:	Arable ploughing	NEW ENTRY?:	No
OWNER TYPE:	Private	CONTACT:	Principal Adviser, Heritage at Risk 01483 252000

SITE NAME:	Site of Roman kilns, Marsh Baldon		
DESIGNATION:	Scheduled Monument	LIST ENTRY NUMBER:	1006337
CONDITION:	Generally satisfactory but with significant localised problems	TREND:	Declining
PRINCIPAL VULNERABILITY:	Arable ploughing	NEW ENTRY?:	No
OWNER TYPE:	Private	CONTACT:	Principal Adviser, Heritage at Risk 01483 252000

SITE NAME:	Long barrow 140m north west of Cooks Cottages, Warborough		
DESIGNATION:	Scheduled Monument	LIST ENTRY NUMBER:	1016629
CONDITION:	Extensive significant problems	TREND:	Declining
PRINCIPAL VULNERABILITY:	Arable ploughing	NEW ENTRY?:	No
OWNER TYPE:	Private	CONTACT:	Principal Adviser, Heritage at Risk 01483 252000

SITE NAME:	Long barrow 340m north west of Cooks Cottages, Warborough		
DESIGNATION:	Scheduled Monument	LIST ENTRY NUMBER:	1016632
CONDITION:	Extensive significant problems	TREND:	Declining
PRINCIPAL VULNERABILITY:	Arable ploughing	NEW ENTRY?:	No
OWNER TYPE:	Private	CONTACT:	Principal Adviser, Heritage at Risk 01483 252000

SITE NAME:	Romano-British settlement 520m north west of Cooks Cottages, Warborough		
DESIGNATION:	Scheduled Monument	LIST ENTRY NUMBER:	1016630
CONDITION:	Extensive significant problems	TREND:	Declining
PRINCIPAL VULNERABILITY:	Arable ploughing	NEW ENTRY?:	No
OWNER TYPE:	Private	CONTACT:	Principal Adviser, Heritage at Risk 01483 252000

SITE NAME:	Thomley deserted medieval village, Waterperry with Thomley		
DESIGNATION:	Scheduled Monument	LIST ENTRY NUMBER:	1006295
CONDITION:	Generally satisfactory but with significant localised problems	TREND:	Declining
PRINCIPAL VULNERABILITY:	Arable ploughing	NEW ENTRY?:	No
OWNER TYPE:	Private	CONTACT:	Principal Adviser, Heritage at Risk 01483 252000

SITE NAME:	Camp on Bozedown, Whitchurch-on-Thames / Goring Heath		
DESIGNATION:	Scheduled Monument	LIST ENTRY NUMBER:	1003704
CONDITION:	Extensive significant problems	TREND:	Declining
PRINCIPAL VULNERABILITY:	Arable ploughing	NEW ENTRY?:	No
OWNER TYPE:	Private	CONTACT:	Principal Adviser, Heritage at Risk 01483 252000

PRIORITY CATEGORIES

- A** Immediate risk of further rapid deterioration or loss of fabric; no solution agreed.
B Immediate risk of further rapid deterioration or loss of fabric; solution agreed but not yet implemented.
C Slow decay; no solution agreed.

- D** Slow decay; solution agreed but not yet implemented.
E Under repair or in fair to good repair, but no user identified; or under threat of vacancy with no obvious new user (applicable only to buildings capable of beneficial use).

- F** Repair scheme in progress and (where applicable) end use or user identified; functionally redundant buildings with new use agreed but not yet implemented.

NOTE
 Last year's priority category is shown in brackets, otherwise 'New entry' is noted.

ABBREVIATIONS

CA	Conservation Area
LB	Listed Building
LPA	Local Planning Authority
NP	National Park
RPG	Registered Park and Garden
SM	Scheduled Monument
UA	Unitary Authority
WHS	World Heritage Site

VALE OF WHITE HORSE



SITE NAME:	Milton Manor House, High Street, Milton
DESIGNATION:	Listed Building grade I, CA
CONDITION:	Poor
OCCUPANCY:	Occupied/in use
PRIORITY CATEGORY:	A (A)
OWNER TYPE:	Private
LIST ENTRY NUMBER:	1048220

Manor House built circa 1670 in classical style with later attached flanking wings, (one of which includes a chapel), kitchen and brewhouse range added circa 1776. Chapel and stable roofs in poor condition, much guttering failed or missing and cornice to main block in very poor condition.

© English Heritage

Contact: Principal Adviser, Heritage at Risk 01483 252000

SITE NAME:	Castle mound at Fitzharris, Abingdon	LIST ENTRY NUMBER:	1006311
DESIGNATION:	Scheduled Monument	TREND:	Declining
CONDITION:	Generally unsatisfactory with major localised problems	NEW ENTRY?:	No
PRINCIPAL VULNERABILITY:	Visitor erosion - extensive	CONTACT:	Principal Adviser, Heritage at Risk 01483 252000
OWNER TYPE:	Local authority		

SITE NAME:	Sutton Wick settlement site, Abingdon / Drayton	LIST ENTRY NUMBER:	1003671
DESIGNATION:	Scheduled Monument	TREND:	Declining
CONDITION:	Extensive significant problems	NEW ENTRY?:	No
PRINCIPAL VULNERABILITY:	Arable ploughing	CONTACT:	Principal Adviser, Heritage at Risk 01483 252000
OWNER TYPE:	Private		

SITE NAME:	Settlement site south east of church, Appleford-on-Thames / Long Wittenham	LIST ENTRY NUMBER:	1004849
DESIGNATION:	Scheduled Monument	TREND:	Declining
CONDITION:	Extensive significant problems	NEW ENTRY?:	No
PRINCIPAL VULNERABILITY:	Arable ploughing	CONTACT:	Principal Adviser, Heritage at Risk 01483 252000
OWNER TYPE:	Private		

SITE NAME:	Settlement site, Drayton	LIST ENTRY NUMBER:	1004852
DESIGNATION:	Scheduled Monument	TREND:	Declining
CONDITION:	Extensive significant problems	NEW ENTRY?:	No
PRINCIPAL VULNERABILITY:	Arable ploughing	CONTACT:	Principal Adviser, Heritage at Risk 01483 252000
OWNER TYPE:	Private		

SITE NAME:	East Hendred Down bowl barrow, East Hendred	LIST ENTRY NUMBER:	1016982
DESIGNATION:	Scheduled Monument	TREND:	Declining
CONDITION:	Extensive significant problems	NEW ENTRY?:	No
PRINCIPAL VULNERABILITY:	Arable ploughing	CONTACT:	Principal Adviser, Heritage at Risk 01483 252000
OWNER TYPE:	Private		

PRIORITY CATEGORIES

- A** Immediate risk of further rapid deterioration or loss of fabric; no solution agreed.
B Immediate risk of further rapid deterioration or loss of fabric; solution agreed but not yet implemented.
C Slow decay; no solution agreed.

- D** Slow decay; solution agreed but not yet implemented.
E Under repair or in fair to good repair, but no user identified; or under threat of vacancy with no obvious new user (applicable only to buildings capable of beneficial use).

- F** Repair scheme in progress and (where applicable) end use or user identified; functionally redundant buildings with new use agreed but not yet implemented.

NOTE
 Last year's priority category is shown in brackets, otherwise 'New entry' is noted.

ABBREVIATIONS

CA	Conservation Area
LB	Listed Building
LPA	Local Planning Authority
NP	National Park
RPG	Registered Park and Garden
SM	Scheduled Monument
UA	Unitary Authority
WHS	World Heritage Site

SITE NAME:	Yew Down round barrow 950m south west of Butterbush Reservoir, Lockinge		
DESIGNATION:	Scheduled Monument	LIST ENTRY NUMBER:	1018719
CONDITION:	Extensive significant problems	TREND:	Declining
PRINCIPAL VULNERABILITY:	Arable ploughing	NEW ENTRY?:	No
OWNER TYPE:	Private	CONTACT:	Principal Adviser, Heritage at Risk 01483 252000

SITE NAME:	Disc barrow 700m north east of Sevenbarrows House: part of the Seven Barrows cemetery, Sparsholt		
DESIGNATION:	Scheduled Monument	LIST ENTRY NUMBER:	1012343
CONDITION:	Extensive significant problems	TREND:	Declining
PRINCIPAL VULNERABILITY:	Arable ploughing	NEW ENTRY?:	No
OWNER TYPE:	Private	CONTACT:	Principal Adviser, Heritage at Risk 01483 252000

SITE NAME:	Roman villa east of Cornhill Farm, West Challow		
DESIGNATION:	Scheduled Monument	LIST ENTRY NUMBER:	1004854
CONDITION:	Extensive significant problems	TREND:	Declining
PRINCIPAL VULNERABILITY:	Arable ploughing	NEW ENTRY?:	No
OWNER TYPE:	Private	CONTACT:	Principal Adviser, Heritage at Risk 01483 252000

WEST OXFORDSHIRE



© English Heritage

SITE NAME:	Church of St Britius, Station Road, Brize Norton
DESIGNATION:	Listed Place of Worship grade II*
CONDITION:	Fair
PRIORITY CATEGORY:	F (D)
OWNER TYPE:	Religious organisation
LIST ENTRY NUMBER:	1368227

A Norman church, later enlarged in C13 when west tower was added. Considerable restoration carried out in 1868. Walls of coursed limestone rubble and roofs of gabled stone slates. Second phase of necessary repairs should be completed in summer 2013 via grant from English Heritage/Heritage Lottery Fund.

Contact: Principal Adviser, Heritage at Risk 01483 252000



© English Heritage

SITE NAME:	Church of St Nicholas, Kiddington with Asterleigh
DESIGNATION:	Listed Place of Worship grade II*, RPG grade II
CONDITION:	Poor
PRIORITY CATEGORY:	C (D)
OWNER TYPE:	Religious organisation
LIST ENTRY NUMBER:	1198490

A mostly C14 rural village church with a C12 core, restored 1879 with addition of vestry. Constructed of coursed limestone rubble with stone slates to chancel. Roofs have been repaired with grant aid however there are outstanding works to the floor of the south transept.

Contact: Principal Adviser, Heritage at Risk 01483 252000



© English Heritage

SITE NAME:	Church of St Michael and All Angels, Lower End, Leafield
DESIGNATION:	Listed Place of Worship grade II*, CA
CONDITION:	Poor
PRIORITY CATEGORY:	F (B)
OWNER TYPE:	Religious organisation
LIST ENTRY NUMBER:	1367730

Gothic Revival style church. Circa 1858 but tower not completed until 1874, and rebuilt in shorter form early C20. By Sir George Gilbert Scott. Squared coursed stone; imitation stone tile roofs, stone spire, four-bay aisled nave, central tower, and chancel. 1960s re-roofing in concrete tiles with increased size and depth to the original which has resulted in 'squeezed' valley gutters which block very easily let water in and eaves which cause water to overshoot the rainwater goods. English Heritage/Heritage Lottery Fund grant successfully applied for and repairs are underway.

Contact: Principal Adviser, Heritage at Risk 01483 252000

PRIORITY CATEGORIES

- A** Immediate risk of further rapid deterioration or loss of fabric; no solution agreed.
- B** Immediate risk of further rapid deterioration or loss of fabric; solution agreed but not yet implemented.
- C** Slow decay; no solution agreed.
- D** Slow decay; solution agreed but not yet implemented.
- E** Under repair or in fair to good repair, but no user identified; or under threat of vacancy with no obvious new user (applicable only to buildings capable of beneficial use).
- F** Repair scheme in progress and (where applicable) end use or user identified; functionally redundant buildings with new use agreed but not yet implemented.

NOTE
Last year's priority category is shown in brackets, otherwise 'New entry' is noted.

ABBREVIATIONS

CA	Conservation Area
LB	Listed Building
LPA	Local Planning Authority
NP	National Park
RPG	Registered Park and Garden
SM	Scheduled Monument
UA	Unitary Authority
WHS	World Heritage Site

SITE NAME:	Asthall Barrow: an Anglo-Saxon burial mound 100m SSW of Barrow Farm, Asthal		
DESIGNATION:	Scheduled Monument	LIST ENTRY NUMBER:	1008414
CONDITION:	Generally unsatisfactory with major localised problems	TREND:	Declining
PRINCIPAL VULNERABILITY:	Scrub/tree growth	NEW ENTRY?:	No
OWNER TYPE:	Private	CONTACT:	Principal Adviser, Heritage at Risk 01483 252000
SITE NAME:	Ring ditches, Aston, Cote, Shifford and Chimney		
DESIGNATION:	Scheduled Monument	LIST ENTRY NUMBER:	1006341
CONDITION:	Extensive significant problems	TREND:	Declining
PRINCIPAL VULNERABILITY:	Arable ploughing	NEW ENTRY?:	No
OWNER TYPE:	Private	CONTACT:	Principal Adviser, Heritage at Risk 01483 252000
SITE NAME:	Iron Age settlement centring 500m south west of Black Bourton, Black Bourton / Alvescot		
DESIGNATION:	Scheduled Monument	LIST ENTRY NUMBER:	1002924
CONDITION:	Extensive significant problems	TREND:	Declining
PRINCIPAL VULNERABILITY:	Arable ploughing	NEW ENTRY?:	No
OWNER TYPE:	Private	CONTACT:	Principal Adviser, Heritage at Risk 01483 252000
SITE NAME:	Interrupted ditch system, Broadwell		
DESIGNATION:	Scheduled Monument	LIST ENTRY NUMBER:	1006340
CONDITION:	Extensive significant problems	TREND:	Declining
PRINCIPAL VULNERABILITY:	Arable ploughing	NEW ENTRY?:	No
OWNER TYPE:	Private	CONTACT:	Principal Adviser, Heritage at Risk 01483 252000
SITE NAME:	Bowl barrow 525m north of Barter's Hill Farm, Chadlington		
DESIGNATION:	Scheduled Monument	LIST ENTRY NUMBER:	1014562
CONDITION:	Extensive significant problems	TREND:	Declining
PRINCIPAL VULNERABILITY:	Arable ploughing	NEW ENTRY?:	No
OWNER TYPE:	Private	CONTACT:	Principal Adviser, Heritage at Risk 01483 252000
SITE NAME:	Besbury Lane bowl barrow, 450m north east of Conduit Farm, Churchill		
DESIGNATION:	Scheduled Monument	LIST ENTRY NUMBER:	1015324
CONDITION:	Generally unsatisfactory with major localised problems	TREND:	Declining
PRINCIPAL VULNERABILITY:	Animal burrowing - extensive	NEW ENTRY?:	No
OWNER TYPE:	Private	CONTACT:	Principal Adviser, Heritage at Risk 01483 252000
SITE NAME:	One of a pair of bowl barrows 370m north west of High Lodge, Cornbury and Wychwood		
DESIGNATION:	Scheduled Monument	LIST ENTRY NUMBER:	1011219
CONDITION:	Extensive significant problems	TREND:	Declining
PRINCIPAL VULNERABILITY:	Arable ploughing	NEW ENTRY?:	No
OWNER TYPE:	Private	CONTACT:	Principal Adviser, Heritage at Risk 01483 252000

PRIORITY CATEGORIES

- A** Immediate risk of further rapid deterioration or loss of fabric; no solution agreed.
B Immediate risk of further rapid deterioration or loss of fabric; solution agreed but not yet implemented.
C Slow decay; no solution agreed.

- D** Slow decay; solution agreed but not yet implemented.
E Under repair or in fair to good repair, but no user identified; or under threat of vacancy with no obvious new user (applicable only to buildings capable of beneficial use).

- F** Repair scheme in progress and (where applicable) end use or user identified; functionally redundant buildings with new use agreed but not yet implemented.

NOTE
 Last year's priority category is shown in brackets, otherwise 'New entry' is noted.

ABBREVIATIONS

CA	Conservation Area
LB	Listed Building
LPA	Local Planning Authority
NP	National Park
RPG	Registered Park and Garden
SM	Scheduled Monument
UA	Unitary Authority
WHS	World Heritage Site

SITE NAME:	One of a pair of bowl barrows 370m north west of High Lodge, Cornbury and Wychwood		
DESIGNATION:	Scheduled Monument	LIST ENTRY NUMBER:	1011227
CONDITION:	Extensive significant problems	TREND:	Declining
PRINCIPAL VULNERABILITY:	Arable ploughing	NEW ENTRY?:	No
OWNER TYPE:	Private	CONTACT:	Principal Adviser, Heritage at Risk 01483 252000
SITE NAME:	Pair of bowl barrows immediately south of Blindwell Wood, Crawley		
DESIGNATION:	Scheduled Monument	LIST ENTRY NUMBER:	1015212
CONDITION:	Generally unsatisfactory with major localised problems	TREND:	Declining
PRINCIPAL VULNERABILITY:	Animal burrowing - extensive	NEW ENTRY?:	No
OWNER TYPE:	Private	CONTACT:	Principal Adviser, Heritage at Risk 01483 252000
SITE NAME:	Sites discovered by aerial photography, near Foxley Farm, Eynsham		
DESIGNATION:	Scheduled Monument	LIST ENTRY NUMBER:	1006333
CONDITION:	Extensive significant problems	TREND:	Declining
PRINCIPAL VULNERABILITY:	Arable ploughing	NEW ENTRY?:	No
OWNER TYPE:	Private	CONTACT:	Principal Adviser, Heritage at Risk 01483 252000
SITE NAME:	Oaklands Farm Roman villa, Fawler		
DESIGNATION:	Scheduled Monument	LIST ENTRY NUMBER:	1012901
CONDITION:	Extensive significant problems	TREND:	Declining
PRINCIPAL VULNERABILITY:	Arable ploughing	NEW ENTRY?:	No
OWNER TYPE:	Private	CONTACT:	Principal Adviser, Heritage at Risk 01483 252000
SITE NAME:	Ring ditches, Grafton and Radcot		
DESIGNATION:	Scheduled Monument	LIST ENTRY NUMBER:	1006339
CONDITION:	Extensive significant problems	TREND:	Declining
PRINCIPAL VULNERABILITY:	Arable ploughing	NEW ENTRY?:	No
OWNER TYPE:	Private	CONTACT:	Principal Adviser, Heritage at Risk 01483 252000
SITE NAME:	Beaconsfield Farm Roman villa, Great Tew		
DESIGNATION:	Scheduled Monument	LIST ENTRY NUMBER:	1006352
CONDITION:	Extensive significant problems	TREND:	Declining
PRINCIPAL VULNERABILITY:	Arable ploughing	NEW ENTRY?:	No
OWNER TYPE:	Private	CONTACT:	Principal Adviser, Heritage at Risk 01483 252000
SITE NAME:	145m section of the north Oxfordshire Grim's Ditch situated 200m west of Grimsdyke Farm, Kiddington with Asterleigh		
DESIGNATION:	Scheduled Monument	LIST ENTRY NUMBER:	1012905
CONDITION:	Extensive significant problems	TREND:	Declining
PRINCIPAL VULNERABILITY:	Arable ploughing	NEW ENTRY?:	No
OWNER TYPE:	Private	CONTACT:	Principal Adviser, Heritage at Risk 01483 252000

PRIORITY CATEGORIES

- A** Immediate risk of further rapid deterioration or loss of fabric; no solution agreed.
B Immediate risk of further rapid deterioration or loss of fabric; solution agreed but not yet implemented.
C Slow decay; no solution agreed.

- D** Slow decay; solution agreed but not yet implemented.
E Under repair or in fair to good repair, but no user identified; or under threat of vacancy with no obvious new user (applicable only to buildings capable of beneficial use).

- F** Repair scheme in progress and (where applicable) end use or user identified; functionally redundant buildings with new use agreed but not yet implemented.

NOTE
 Last year's priority category is shown in brackets, otherwise 'New entry' is noted.

ABBREVIATIONS

CA	Conservation Area
LB	Listed Building
LPA	Local Planning Authority
NP	National Park
RPG	Registered Park and Garden
SM	Scheduled Monument
UA	Unitary Authority
WHS	World Heritage Site

SITE NAME:	Medieval settlement and church of Asterleigh, Kiddington with Asterleigh		
DESIGNATION:	Scheduled Monument	LIST ENTRY NUMBER:	1020966
CONDITION:	Generally unsatisfactory with major localised problems	TREND:	Declining
PRINCIPAL VULNERABILITY:	Deterioration - in need of management	NEW ENTRY?:	No
OWNER TYPE:	Private	CONTACT:	Principal Adviser, Heritage at Risk 01483 252000

SITE NAME:	Pump Copse earthwork, Kiddington with Asterleigh		
DESIGNATION:	Scheduled Monument	LIST ENTRY NUMBER:	1003242
CONDITION:	Extensive significant problems	TREND:	Declining
PRINCIPAL VULNERABILITY:	Arable ploughing	NEW ENTRY?:	No
OWNER TYPE:	Private	CONTACT:	Principal Adviser, Heritage at Risk 01483 252000

SITE NAME:	Enclosures and trackways, Langford		
DESIGNATION:	Scheduled Monument	LIST ENTRY NUMBER:	1006327
CONDITION:	Extensive significant problems	TREND:	Declining
PRINCIPAL VULNERABILITY:	Arable ploughing	NEW ENTRY?:	No
OWNER TYPE:	Private	CONTACT:	Principal Adviser, Heritage at Risk 01483 252000

SITE NAME:	Rectangular enclosures 1100yds (1010m) north west of Mount Owen Farm, Lew		
DESIGNATION:	Scheduled Monument	LIST ENTRY NUMBER:	1006348
CONDITION:	Extensive significant problems	TREND:	Declining
PRINCIPAL VULNERABILITY:	Arable ploughing	NEW ENTRY?:	No
OWNER TYPE:	Private	CONTACT:	Principal Adviser, Heritage at Risk 01483 252000

SITE NAME:	Enclosures 1500m south east of Little Faringdon, Little Faringdon		
DESIGNATION:	Scheduled Monument	LIST ENTRY NUMBER:	1006316
CONDITION:	Extensive significant problems	TREND:	Declining
PRINCIPAL VULNERABILITY:	Arable ploughing	NEW ENTRY?:	No
OWNER TYPE:	Private	CONTACT:	Principal Adviser, Heritage at Risk 01483 252000

SITE NAME:	Shipton Barrow: a bowl barrow, Saxon barrow, and associated earthwork enclosure 350m north of Downs Lodge, Shipton-under-Wychwood		
DESIGNATION:	Scheduled Monument	LIST ENTRY NUMBER:	1008493
CONDITION:	Generally unsatisfactory with major localised problems	TREND:	Declining
PRINCIPAL VULNERABILITY:	Animal burrowing - extensive	NEW ENTRY?:	No
OWNER TYPE:	Commercial company, multiple owners	CONTACT:	Principal Adviser, Heritage at Risk 01483 252000

SITE NAME:	Complex of rectangular enclosures, ring ditches and tracks, Standlake		
DESIGNATION:	Scheduled Monument	LIST ENTRY NUMBER:	1006342
CONDITION:	Extensive significant problems	TREND:	Declining
PRINCIPAL VULNERABILITY:	Arable ploughing	NEW ENTRY?:	No
OWNER TYPE:	Private	CONTACT:	Principal Adviser, Heritage at Risk 01483 252000

PRIORITY CATEGORIES

- A** Immediate risk of further rapid deterioration or loss of fabric; no solution agreed.
B Immediate risk of further rapid deterioration or loss of fabric; solution agreed but not yet implemented.
C Slow decay; no solution agreed.

- D** Slow decay; solution agreed but not yet implemented.
E Under repair or in fair to good repair, but no user identified; or under threat of vacancy with no obvious new user (applicable only to buildings capable of beneficial use).

- F** Repair scheme in progress and (where applicable) end use or user identified; functionally redundant buildings with new use agreed but not yet implemented.

NOTE
 Last year's priority category is shown in brackets, otherwise 'New entry' is noted.

ABBREVIATIONS

CA	Conservation Area
LB	Listed Building
LPA	Local Planning Authority
NP	National Park
RPG	Registered Park and Garden
SM	Scheduled Monument
UA	Unitary Authority
WHS	World Heritage Site

SITE NAME:	Callow Hill Roman villa, Stonesfield / Wootton		
DESIGNATION:	Scheduled Monument	LIST ENTRY NUMBER:	1014750
CONDITION:	Extensive significant problems	TREND:	Declining
PRINCIPAL VULNERABILITY:	Arable ploughing	NEW ENTRY?:	No
OWNER TYPE:	Private	CONTACT:	Principal Adviser, Heritage at Risk 01483 252000

SITE NAME:	90m section of the north Oxfordshire Grim's Ditch 350m south of Grim's Dyke Farm, Wootton		
DESIGNATION:	Scheduled Monument	LIST ENTRY NUMBER:	1012909
CONDITION:	Extensive significant problems	TREND:	Declining
PRINCIPAL VULNERABILITY:	Arable ploughing	NEW ENTRY?:	No
OWNER TYPE:	Private	CONTACT:	Principal Adviser, Heritage at Risk 01483 252000

SITE NAME:	Linear earthworks east of Callow Hill Roman villa forming part of the north Oxfordshire Grim's Ditch, Wootton / Glympton / Stonesfield		
DESIGNATION:	Scheduled Monument	LIST ENTRY NUMBER:	1014751
CONDITION:	Extensive significant problems	TREND:	Declining
PRINCIPAL VULNERABILITY:	Arable ploughing	NEW ENTRY?:	No
OWNER TYPE:	Private	CONTACT:	Principal Adviser, Heritage at Risk 01483 252000

PORTSMOUTH, CITY OF (UA)



© English Heritage

SITE NAME:	Wymering Manor, Old Wymering Lane, Cosham
DESIGNATION:	Listed Building grade II*, CA
CONDITION:	Fair
OCCUPANCY:	Vacant/not in use
PRIORITY CATEGORY:	C (C)
OWNER TYPE:	Charity (heritage)
LIST ENTRY NUMBER:	1245180

Manor house with medieval fabric and later work, most recently a youth hostel. Ownership recently transferred to a Trust who are investigating options for future sustainable uses. A condition survey has been completed. The house is in need of some structural repair and general renovation and a new use.

Contact: Principal Adviser, Heritage at Risk 01483 252000



© English Heritage

SITE NAME:	Fort Cumberland, Fort Cumberland Road, Eastney
DESIGNATION:	Scheduled Monument and Listed Building grade II*, 3 LBs
CONDITION:	Poor
OCCUPANCY:	Part occupied/part in use
PRIORITY CATEGORY:	F (F)
OWNER TYPE:	English Heritage
LIST ENTRY NUMBER:	1015700 and 1104273

Coastal fort of 1746-1812 with later buildings and features. Repairs continue and the Guardhouse is the latest building to be repaired and is now partly in use. The casemates are suffering from water ingress and associated decay. In addition there is localised deterioration of the Fort's defences, particularly the curtain and counterscarp, with areas of falling material and loose bricks and masonry, exacerbated by vegetation growth. Further repairs need to be undertaken and uses found for more of the Fort.

Contact: Principal Adviser, Heritage at Risk 01483 252000

PRIORITY CATEGORIES

- A** Immediate risk of further rapid deterioration or loss of fabric; no solution agreed.
- B** Immediate risk of further rapid deterioration or loss of fabric; solution agreed but not yet implemented.
- C** Slow decay; no solution agreed.
- D** Slow decay; solution agreed but not yet implemented.
- E** Under repair or in fair to good repair, but no user identified; or under threat of vacancy with no obvious new user (applicable only to buildings capable of beneficial use).
- F** Repair scheme in progress and (where applicable) end use or user identified; functionally redundant buildings with new use agreed but not yet implemented.

NOTE
Last year's priority category is shown in brackets, otherwise 'New entry' is noted.

ABBREVIATIONS

CA	Conservation Area
LB	Listed Building
LPA	Local Planning Authority
NP	National Park
RPG	Registered Park and Garden
SM	Scheduled Monument
UA	Unitary Authority
WHS	World Heritage Site



© English Heritage

SITE NAME:	Hilsea Lines - Bastion no. 5, Hilsea
DESIGNATION:	Scheduled Monument, part in CA
CONDITION:	Poor
OCCUPANCY:	Vacant/not in use
PRIORITY CATEGORY:	A (A)
OWNER TYPE:	Commercial company
LIST ENTRY NUMBER:	1001861

Earthwork defence dating from 1858-1869, with batteries, magazines and barracks. Bastion no. 5 is continuing to suffer from vandalism and neglect. Discussions on proposals for the site need to be held with the owners.

Contact: Principal Adviser, Heritage at Risk 01483 252000



© English Heritage

SITE NAME:	The Beneficial School, Kent Street, Portsea
DESIGNATION:	Listed Building grade II*, CA
CONDITION:	Poor
OCCUPANCY:	Occupied/in use
PRIORITY CATEGORY:	C (C)
OWNER TYPE:	Private
LIST ENTRY NUMBER:	1271859

Charity school, 1784 and 1836. Now in use as a dance-drama school but needs further repair. A grant to complete a Condition Survey has been accepted.

Contact: Principal Adviser, Heritage at Risk 01483 252000



© English Heritage

SITE NAME:	2-8, The Parade, HM Naval Base, Portsmouth
DESIGNATION:	Listed Building grade II*, CA
CONDITION:	Poor
OCCUPANCY:	Vacant/not in use
PRIORITY CATEGORY:	A (A)
OWNER TYPE:	Government or agency
LIST ENTRY NUMBER:	1272307

Terrace of dockyard officers' lodgings, 1715-19. Partially converted to office use c1995, but now empty. Prone to wet rot and some structural movement. A repairs schedule promised by May 2009 has not been circulated. Background heating has been introduced, reducing damp levels. However, problems persist with detailing between the main building and the rear extensions.

Contact: Principal Adviser, Heritage at Risk 01483 252000



© English Heritage Archive

SITE NAME:	Former Royal Naval Academy (Buildings 1/14 and 1/116-9), HM Naval Base, Portsmouth
DESIGNATION:	Listed Building grade II*, CA
CONDITION:	Poor
OCCUPANCY:	Vacant/not in use
PRIORITY CATEGORY:	A (A)
OWNER TYPE:	Government or agency
LIST ENTRY NUMBER:	1244573

One of the oldest structures in the Dockyard, this building is a Georgian forerunner of the Britannia Royal Naval College at Dartmouth. Natural ventilation has been introduced, reducing damp levels. Background heating was installed during winter months, however there are still signs of water ingress.

Contact: Principal Adviser, Heritage at Risk 01483 252000



© English Heritage

SITE NAME:	Iron and Brass Foundry, 1/140, Victoria Road, HM Naval Base, Portsmouth
DESIGNATION:	Listed Building grade II*, CA
CONDITION:	Fair
OCCUPANCY:	Part occupied/part in use
PRIORITY CATEGORY:	C (C)
OWNER TYPE:	Government or agency
LIST ENTRY NUMBER:	1272310

The main part of the building was converted to office use in 2003. The east wing (Building 1/136) remains unused and at risk. There are concerns over water ingress.

Contact: Principal Adviser, Heritage at Risk 01483 252000

PRIORITY CATEGORIES

- A** Immediate risk of further rapid deterioration or loss of fabric; no solution agreed.
- B** Immediate risk of further rapid deterioration or loss of fabric; solution agreed but not yet implemented.
- C** Slow decay; no solution agreed.
- D** Slow decay; solution agreed but not yet implemented.
- E** Under repair or in fair to good repair, but no user identified; or under threat of vacancy with no obvious new user (applicable only to buildings capable of beneficial use).
- F** Repair scheme in progress and (where applicable) end use or user identified; functionally redundant buildings with new use agreed but not yet implemented.

NOTE
Last year's priority category is shown in brackets, otherwise 'New entry' is noted.

ABBREVIATIONS

- CA** Conservation Area
- LB** Listed Building
- LPA** Local Planning Authority
- NP** National Park
- RPG** Registered Park and Garden
- SM** Scheduled Monument
- UA** Unitary Authority
- WHS** World Heritage Site



© Defence Estates

SITE NAME:	No. 6 Dock, Basin No. 1, Portsmouth Dockyard
DESIGNATION:	Scheduled Monument and Listed Building grade I, CA
CONDITION:	Poor
OCCUPANCY:	N/A
PRIORITY CATEGORY:	C (C)
OWNER TYPE:	Government or agency
LIST ENTRY NUMBER:	1001852 and 1272267

Naval dock c1690 rebuilt 1737, immediately adjacent to the Block Mills. The dock is suffering from rotation, and mortar joints on the stonework altars on the north side have opened up.

Contact: Principal Adviser, Heritage at Risk 01483 252000



© English Heritage

SITE NAME:	No. 25 Store, Yard Services Manager's Office, 1/118, Jago Road, HM Naval Base, Portsmouth
DESIGNATION:	Listed Building grade II*, CA
CONDITION:	Fair
OCCUPANCY:	Vacant/not in use
PRIORITY CATEGORY:	C (C)
OWNER TYPE:	Government or agency
LIST ENTRY NUMBER:	1244578

Two storey storehouse of 1782, with internal courtyard. In fair condition but vacant. Future use uncertain.

Contact: Principal Adviser, Heritage at Risk 01483 252000



© English Heritage

SITE NAME:	Horse Sand Fort, Solent, Southsea
DESIGNATION:	Scheduled Monument
CONDITION:	Poor
OCCUPANCY:	Vacant/not in use
PRIORITY CATEGORY:	C (C)
OWNER TYPE:	Commercial company
LIST ENTRY NUMBER:	1018588

C19 sea fort in state of dereliction. Recently purchased by a company which is looking to convert the property into a museum.

Contact: Principal Adviser, Heritage at Risk 01483 252000



© English Heritage

SITE NAME:	Fort Southwick, Portsdown Hill, Portsmouth, Southwick and Widley
DESIGNATION:	Scheduled Monument and Listed Buildings - 2 grade I
CONDITION:	Fair
OCCUPANCY:	Part occupied/part in use
PRIORITY CATEGORY:	F (F)
OWNER TYPE:	Commercial company
LIST ENTRY NUMBER:	1001808 and 1104368; 1167213

1860s Fort, part of the Palmerston Portsmouth defences. Parts of the monument are in a poor condition. Following disposal by Defence Estates the new owners have carried out some repairs but more are needed.

Contact: Principal Adviser, Heritage at Risk 01483 252000



© English Heritage

SITE NAME:	Church of St Mary, Fratton Road, Kingston
DESIGNATION:	Listed Place of Worship grade II*, CA
CONDITION:	Poor
PRIORITY CATEGORY:	C (C)
OWNER TYPE:	Religious organisation
LIST ENTRY NUMBER:	1104279

Church designed by Sir Arthur Blomfield and built of flint and Bath stone with plain tile roofs between 1887-9. The church has received significant grant aid in three phases and this has dealt with the roofs and tower, leaving no major problems, though some stonework repair is still needed to the tower and structural problems at the east end of the sanctuary have been reported. Internally water staining is very clear at the east end though it is unclear if active ingress is occurring. Further repairs are needed.

Contact: Principal Adviser, Heritage at Risk 01483 252000

PRIORITY CATEGORIES

- A** Immediate risk of further rapid deterioration or loss of fabric; no solution agreed.
- B** Immediate risk of further rapid deterioration or loss of fabric; solution agreed but not yet implemented.
- C** Slow decay; no solution agreed.
- D** Slow decay; solution agreed but not yet implemented.
- E** Under repair or in fair to good repair, but no user identified; or under threat of vacancy with no obvious new user (applicable only to buildings capable of beneficial use).
- F** Repair scheme in progress and (where applicable) end use or user identified; functionally redundant buildings with new use agreed but not yet implemented.

NOTE
Last year's priority category is shown in brackets, otherwise 'New entry' is noted.

ABBREVIATIONS

- CA** Conservation Area
- LB** Listed Building
- LPA** Local Planning Authority
- NP** National Park
- RPG** Registered Park and Garden
- SM** Scheduled Monument
- UA** Unitary Authority
- WHS** World Heritage Site

READING (UA)



© English Heritage

SITE NAME:	St David's Hall, Portland Place, 24-30, London Road, Reading
DESIGNATION:	Listed Building grade II*, CA
CONDITION:	Fair
OCCUPANCY:	Vacant/not in use
PRIORITY CATEGORY:	E (E)
OWNER TYPE:	Educational (state sector)
LIST ENTRY NUMBER:	I303031

Grand Greek Revival Terrace circa 1830 formerly listed as 'Portland Place' now in educational use. Recent works have repaired external envelope to a high standard and eradicated an outbreak of dry rot. However, the building does not have a beneficial use and no proposals for a new use have been tabled.

Contact: Principal Adviser, Heritage at Risk 01483 252000



© English Heritage

SITE NAME:	Chazey Farm barn, The Warren, Reading
DESIGNATION:	Listed Building grade I
CONDITION:	Very bad
OCCUPANCY:	Vacant/not in use
PRIORITY CATEGORY:	A (A)
OWNER TYPE:	Commercial company
LIST ENTRY NUMBER:	I113603

A very large seven bay red brick barn C17 or earlier. Structural cracking and gable currently has temporary shoring. The building forms part of a larger site proposal for a healthcare development. Ground works for new development undertaken spring 2010. No repair works to the barn have been undertaken.

Contact: Principal Adviser, Heritage at Risk 01483 252000

SITE NAME:	Reading Abbey: a Cluniac and Benedictine monastery and Civil War earthwork	
DESIGNATION:	Scheduled Monument, 15 LBs, part in RPG grade II	LIST ENTRY NUMBER: I007932
CONDITION:	Generally unsatisfactory with major localised problems	TREND: Declining
PRINCIPAL VULNERABILITY:	Deterioration - in need of management	NEW ENTRY?: No
OWNER TYPE:	Local authority	CONTACT: Principal Adviser, Heritage at Risk 01483 252000

SOUTHAMPTON, CITY OF (UA)



© English Heritage

SITE NAME:	Star Hotel, 26-27, High Street
DESIGNATION:	Listed Building grade II*, CA
CONDITION:	Poor
OCCUPANCY:	Occupied/in use
PRIORITY CATEGORY:	C (C)
OWNER TYPE:	Private
LIST ENTRY NUMBER:	I092053

Important coaching inn of C18, suffering from deferred maintenance. A condition survey has been completed. Owner considering options for the building.

Contact: Principal Adviser, Heritage at Risk 01483 252000



© English Heritage

SITE NAME:	Chapel Mills, American Wharf, Elm Street, Southampton
DESIGNATION:	Listed Building grade II*
CONDITION:	Poor
OCCUPANCY:	Occupied/in use
PRIORITY CATEGORY:	D (D)
OWNER TYPE:	Commercial company
LIST ENTRY NUMBER:	I091968

Former steam mill, 1781 and 1800, built to produce ship's biscuits for the Navy. Now used as storage and suffering from lack of maintenance. An application for domestic use could now be implemented.

Contact: Principal Adviser, Heritage at Risk 01483 252000

PRIORITY CATEGORIES

- A** Immediate risk of further rapid deterioration or loss of fabric; no solution agreed.
- B** Immediate risk of further rapid deterioration or loss of fabric; solution agreed but not yet implemented.
- C** Slow decay; no solution agreed.
- D** Slow decay; solution agreed but not yet implemented.
- E** Under repair or in fair to good repair, but no user identified; or under threat of vacancy with no obvious new user (applicable only to buildings capable of beneficial use).
- F** Repair scheme in progress and (where applicable) end use or user identified; functionally redundant buildings with new use agreed but not yet implemented.

NOTE
Last year's priority category is shown in brackets, otherwise 'New entry' is noted.

ABBREVIATIONS

CA	Conservation Area
LB	Listed Building
LPA	Local Planning Authority
NP	National Park
RPG	Registered Park and Garden
SM	Scheduled Monument
UA	Unitary Authority
WHS	World Heritage Site



© English Heritage

SITE NAME:	Red Lion public house, 55, High Street, Southampton
DESIGNATION:	Listed Building grade II*
CONDITION:	Poor
OCCUPANCY:	Part occupied/part in use
PRIORITY CATEGORY:	C (C)
OWNER TYPE:	Private
LIST ENTRY NUMBER:	1092055

C15 hall house now commercial premises, suffering from water ingress and deferred maintenance and therefore considered to be at risk. Condition survey undertaken and programme of repairs identified.

Contact: Principal Adviser, Heritage at Risk 01483 252000



© English Heritage

SITE NAME:	St Denys Church, St Denys Road, St Denys
DESIGNATION:	Listed Place of Worship grade II
CONDITION:	Poor
PRIORITY CATEGORY:	D (C)
OWNER TYPE:	Religious organisation
LIST ENTRY NUMBER:	1179120

Large suburban church designed by Sir George Gilbert Scott in 1868 and built of brick. At risk due to some severely corroded cast iron downpipes to the north elevation, some slipped and uneven roof tiling, decaying stonework, poor glazing including west windows and falls of ceiling plaster internally. First phase of repairs due to take place in 2013.

Contact: Principal Adviser, Heritage at Risk 01483 252000

SITE NAME:	Old Town North	
DESIGNATION:	Conservation Area, 15 LBs, 4 SMs	NEW ENTRY?: Yes
CONDITION:	Very bad	TREND: Improving
VULNERABILITY:	Medium	CONTACT: Kevin White (LPA) 023 80833192

SURREY

ELMBRIDGE



© English Heritage

SITE NAME:	The Railway Straight-Brooklands Motor Racing Circuit, Byfleet
DESIGNATION:	Scheduled Monument and Listed Building grade II, CA
CONDITION:	Very bad
OCCUPANCY:	N/A
PRIORITY CATEGORY:	F (B)
OWNER TYPE:	Mixed, multiple owners
LIST ENTRY NUMBER:	1020137 and 1272444

The designated section of the Railway Straight comprising c700 metres of the 1907 circuit, from the eastern boundary of the Mercedes-Benz History and Technology Centre to the modern break in the circuit north of Avro Way is in need of repair. Agreed works need to be completed.

Contact: Principal Adviser, Heritage at Risk 01483 252000



© English Heritage

SITE NAME:	The Belvedere, Claremont Park, Esher
DESIGNATION:	Scheduled Monument and Listed Building grade II*, RPG grade I
CONDITION:	Fair
OCCUPANCY:	Vacant/not in use
PRIORITY CATEGORY:	C (C)
OWNER TYPE:	Educational (independent)
LIST ENTRY NUMBER:	1005931 and 1030204

Eye-catcher and viewpoint in the form of a mock castle, 1717 by Sir John Vanbrugh. In need of repair to bring it back into use as a focal point of the grade I registered landscape of Claremont Park.

Contact: Principal Adviser, Heritage at Risk 01483 252000

PRIORITY CATEGORIES

- A** Immediate risk of further rapid deterioration or loss of fabric; no solution agreed.
- B** Immediate risk of further rapid deterioration or loss of fabric; solution agreed but not yet implemented.
- C** Slow decay; no solution agreed.
- D** Slow decay; solution agreed but not yet implemented.
- E** Under repair or in fair to good repair, but no user identified; or under threat of vacancy with no obvious new user (applicable only to buildings capable of beneficial use).
- F** Repair scheme in progress and (where applicable) end use or user identified; functionally redundant buildings with new use agreed but not yet implemented.

NOTE
Last year's priority category is shown in brackets, otherwise 'New entry' is noted.

ABBREVIATIONS

- CA** Conservation Area
LB Listed Building
LPA Local Planning Authority
NP National Park
RPG Registered Park and Garden
SM Scheduled Monument
UA Unitary Authority
WHS World Heritage Site



© English Heritage

SITE NAME:	Former kitchen garden walls to Claremont House, Claremont Park Road, Esher
DESIGNATION:	Listed Building grade II*, RPG grade I
CONDITION:	Poor
OCCUPANCY:	N/A
PRIORITY CATEGORY:	D (D)
OWNER TYPE:	Mixed, multiple owners
LIST ENTRY NUMBER:	1377465

Garden walls, 1717 by Vanbrugh. Unusually monumental. Suffering from vegetation and mortar loss and in need of general repair. Investigations for possible repairs completed with one of the owners. These repairs now need to take place as an exemplar.

Contact: Principal Adviser, Heritage at Risk 01483 252000

SITE NAME:	Brooklands, Byfleet	
DESIGNATION:	Conservation Area, 5 LBs, SM	NEW ENTRY?: No
CONDITION:	Poor	TREND: Deteriorating
VULNERABILITY:	Low	CONTACT: Clare Smith (LPA) 01372 474828

EPSOM AND EWELL

SITE NAME:	Epsom Town Centre, Epsom	
DESIGNATION:	Conservation Area, 39 LBs	NEW ENTRY?: No
CONDITION:	Poor	TREND: Deteriorating
VULNERABILITY:	Low	CONTACT: Anthony Evans (LPA) 01372 732394

SITE NAME:	Ewell Village	
DESIGNATION:	Conservation Area, 75 LBs, 2 SMs	NEW ENTRY?: No
CONDITION:	Very bad	TREND: Deteriorating
VULNERABILITY:	Low	CONTACT: Anthony Evans (LPA) 01372 732394

SITE NAME:	Horton, Epsom	
DESIGNATION:	Conservation Area, LB grade II	NEW ENTRY?: No
CONDITION:	Poor	TREND: Deteriorating
VULNERABILITY:	Low	CONTACT: Anthony Evans (LPA) 01372 732394

GUILDFORD



© English Heritage

SITE NAME:	St Mary's Church, Quarry Street
DESIGNATION:	Listed Place of Worship grade I, CA
CONDITION:	Poor
PRIORITY CATEGORY:	C (B)
OWNER TYPE:	Religious organisation
LIST ENTRY NUMBER:	1377918

Impressive medieval town centre church. At risk due to decaying stonework including the Tower and window surrounds. A first phase of grant-aided repairs has been completed to the north aisle roof but further phases of repair work are required.

Contact: Principal Adviser, Heritage at Risk 01483 252000

PRIORITY CATEGORIES

- A** Immediate risk of further rapid deterioration or loss of fabric; no solution agreed.
- B** Immediate risk of further rapid deterioration or loss of fabric; solution agreed but not yet implemented.
- C** Slow decay; no solution agreed.
- D** Slow decay; solution agreed but not yet implemented.
- E** Under repair or in fair to good repair, but no user identified; or under threat of vacancy with no obvious new user (applicable only to buildings capable of beneficial use).
- F** Repair scheme in progress and (where applicable) end use or user identified; functionally redundant buildings with new use agreed but not yet implemented.

NOTE
Last year's priority category is shown in brackets, otherwise 'New entry' is noted.

ABBREVIATIONS

CA	Conservation Area
LB	Listed Building
LPA	Local Planning Authority
NP	National Park
RPG	Registered Park and Garden
SM	Scheduled Monument
UA	Unitary Authority
WHS	World Heritage Site



© English Heritage

SITE NAME:	Clandon Park, West Clandon
DESIGNATION:	Registered Park and Garden grade II, 8 LBs, part in CA
CONDITION:	Extensive significant problems
VULNERABILITY:	High
TREND:	Declining
NEW ENTRY?:	No
OWNER TYPE:	Mixed, multiple owners
LIST ENTRY NUMBER:	1001171

Lancelot Brown designed Clandon's landscape park c1776-81. The house and garden are now owned by the National Trust but the park is privately owned. It is currently unsympathetically managed thus affecting the overall integrity of the design and the setting of the house. Discussions regarding a proposed business park development and a future landscape Conservation Management Plan, part funded by Natural England, are ongoing but successful resolution of these issues will hopefully reverse the current trajectory.

Contact: Principal Adviser, Heritage at Risk 01483 252000

SITE NAME:	Abinger Hammer, Shere		
DESIGNATION:	Conservation Area, LB grade II*	NEW ENTRY?:	Yes
CONDITION:	Poor	TREND:	Deteriorating
VULNERABILITY:	Low	CONTACT:	Guildford Borough Council (LPA) 01483 444667

MOLE VALLEY



© English Heritage

SITE NAME:	Lime kilns at Betchworth Quarry, Betchworth
DESIGNATION:	Scheduled Monument, 3 LBs
CONDITION:	Poor
OCCUPANCY:	N/A
PRIORITY CATEGORY:	A (New entry)
OWNER TYPE:	Commercial company
LIST ENTRY NUMBER:	1021346

An important and impressive group of C19 and C20 brick lime kilns. Three of the structures [the Dietsch, remains of the six Flare and remaining Hoffman kiln] are at risk due to a lack of maintenance. Discussions are taking place to undertake a condition survey of the structures to understand the extent of the repairs needed.

Contact: Principal Adviser, Heritage at Risk 01483 252000



© English Heritage

SITE NAME:	Brockham Lime Works, Brockham
DESIGNATION:	Scheduled Monument and Listed Building grade II
CONDITION:	Very bad
OCCUPANCY:	N/A
PRIORITY CATEGORY:	B (B)
OWNER TYPE:	Charity (non-heritage)
LIST ENTRY NUMBER:	1021322 and 1230730

The remains include an eastern battery of eight kilns and a western battery of two. The eastern battery, originally built in 1870, comprises four pairs of linked flare kilns. The northern two pairs were modified to the Brockham patent, as was the western battery, and comprises the type site for this type of kiln. Parts of the kilns remain in a very poor condition. A project to see the monument repaired is being developed.

Contact: Principal Adviser, Heritage at Risk 01483 252000



© English Heritage

SITE NAME:	Ruins of Betchworth Castle, Reigate Road, Brockham
DESIGNATION:	Scheduled Monument and Listed Building grade II
CONDITION:	Fair
OCCUPANCY:	N/A
PRIORITY CATEGORY:	E (E)
OWNER TYPE:	Private
LIST ENTRY NUMBER:	1017996 and 1378073

Late C17 ruined house built on site of medieval castle. Consolidation works should be completed during 2013 which will allow the monument to be removed from the Register.

Contact: Principal Adviser, Heritage at Risk 01483 252000

PRIORITY CATEGORIES

- A** Immediate risk of further rapid deterioration or loss of fabric; no solution agreed.
- B** Immediate risk of further rapid deterioration or loss of fabric; solution agreed but not yet implemented.
- C** Slow decay; no solution agreed.
- D** Slow decay; solution agreed but not yet implemented.
- E** Under repair or in fair to good repair, but no user identified; or under threat of vacancy with no obvious new user (applicable only to buildings capable of beneficial use).
- F** Repair scheme in progress and (where applicable) end use or user identified; functionally redundant buildings with new use agreed but not yet implemented.

NOTE
Last year's priority category is shown in brackets, otherwise 'New entry' is noted.

ABBREVIATIONS

- CA** Conservation Area
- LB** Listed Building
- LPA** Local Planning Authority
- NP** National Park
- RPG** Registered Park and Garden
- SM** Scheduled Monument
- UA** Unitary Authority
- WHS** World Heritage Site



© English Heritage

SITE NAME:	Providence Chapel, Chapel Road, Charlwood
DESIGNATION:	Listed Building grade II*
CONDITION:	Poor
OCCUPANCY:	Vacant/not in use
PRIORITY CATEGORY:	A (New entry)
OWNER TYPE:	Charity (heritage)
LIST ENTRY NUMBER:	1277978

Originally built in Horsham as part of a barracks for troops to repel an invasion by Napoleon. Moved to Charlwood in 1815 and opened as a non-denominational chapel. No longer a place of worship and purchased by a local trust in 2013 which is exploring new uses and funding for repairs. Timber framed with weather boarded beneath a slate roof, now in need of repairs to roof, rainwater goods, timber structure and boarding.

Contact: Principal Adviser, Heritage at Risk 01483 252000



© English Heritage

SITE NAME:	Church of St John the Baptist, Church Lane, Okewood Hill, Abinger
DESIGNATION:	Listed Place of Worship grade II*
CONDITION:	Poor
PRIORITY CATEGORY:	D (New entry)
OWNER TYPE:	Religious organisation
LIST ENTRY NUMBER:	1028844

Isolated small church dating from C13, virtually doubled in size in 1879 by the architect Basil Champneys. Rendered rubble stone walls with Horsham slab roofs and shingled spire to low timber tower. At risk due to defective rainwater goods, lead valley, shingles and roofs. Heritage Lottery Fund/English Heritage grant offered towards investigations to determine priorities and cost of repairs.

Contact: Principal Adviser, Heritage at Risk 01483 252000



© English Heritage

SITE NAME:	Church of St Mary the Virgin, Church Lane, Headley
DESIGNATION:	Listed Place of Worship grade II
CONDITION:	Poor
PRIORITY CATEGORY:	D (New entry)
OWNER TYPE:	Religious organisation
LIST ENTRY NUMBER:	1378152

Village church with nave and chancel designed by Salvin in 1855 and tower and spire designed by Street in 1859. The walls are mainly flint faced with limestone dressings, and slate roofs with a cedar shingled spire. The timber tower louvres are decaying and shingles are being attacked by woodpeckers. Heritage Lottery Fund grant offered towards further investigations and detailed repair costings.

Contact: Principal Adviser, Heritage at Risk 01483 252000

SITE NAME:	Anstiebury Camp: a large multivallate hillfort south east of Crockers Farm, Capel		
DESIGNATION:	Scheduled Monument, part in CA	LIST ENTRY NUMBER:	1007891
CONDITION:	Generally unsatisfactory with major localised problems	TREND:	Declining
PRINCIPAL VULNERABILITY:	Scrub/tree growth	NEW ENTRY?:	No
OWNER TYPE:	Private	CONTACT:	Principal Adviser, Heritage at Risk 01483 252000

SITE NAME:	Bell barrow in Deerleap Wood, Wotton		
DESIGNATION:	Scheduled Monument	LIST ENTRY NUMBER:	1007878
CONDITION:	Generally unsatisfactory with major localised problems	TREND:	Declining
PRINCIPAL VULNERABILITY:	Scrub/tree growth	NEW ENTRY?:	No
OWNER TYPE:	Private	CONTACT:	Principal Adviser, Heritage at Risk 01483 252000

PRIORITY CATEGORIES

- A** Immediate risk of further rapid deterioration or loss of fabric; no solution agreed.
- B** Immediate risk of further rapid deterioration or loss of fabric; solution agreed but not yet implemented.
- C** Slow decay; no solution agreed.
- D** Slow decay; solution agreed but not yet implemented.
- E** Under repair or in fair to good repair, but no user identified; or under threat of vacancy with no obvious new user (applicable only to buildings capable of beneficial use).
- F** Repair scheme in progress and (where applicable) end use or user identified; functionally redundant buildings with new use agreed but not yet implemented.

NOTE
Last year's priority category is shown in brackets, otherwise 'New entry' is noted.

ABBREVIATIONS

- CA** Conservation Area
- LB** Listed Building
- LPA** Local Planning Authority
- NP** National Park
- RPG** Registered Park and Garden
- SM** Scheduled Monument
- UA** Unitary Authority
- WHS** World Heritage Site



© English Heritage

SITE NAME:	Ashtead Park, Ashtead
DESIGNATION:	Registered Park and Garden grade II, 19 LBs, part in SM, part in CA
CONDITION:	Extensive significant problems
VULNERABILITY:	High
TREND:	Improving
NEW ENTRY?:	No
OWNER TYPE:	Mixed, multiple owners
LIST ENTRY NUMBER:	1001490

Begun as a C17 park, Ashtead was developed during the C18 and C19 by successive owners. Although the estate was sold as 51 lots in the 1920s, the historic landscape is largely in two ownerships. The main house and surrounds are a school which is preparing a new master plan that, it is hoped, will be informed by an almost complete landscape Conservation Management Plan. The northern park is managed as public open space by Surrey Wildlife Trust who are willing to acknowledge the site's history in management decisions.

Contact: Principal Adviser, Heritage at Risk 01483 252000

REIGATE AND BANSTEAD



© English Heritage

SITE NAME:	Alderstead (Merstham) Fort, Shepherd's Hill, Reigate
DESIGNATION:	Scheduled Monument
CONDITION:	Poor
OCCUPANCY:	Vacant/not in use
PRIORITY CATEGORY:	C (C)
OWNER TYPE:	Private
LIST ENTRY NUMBER:	1018073

C19 mobilisation centre, one of 13 constructed on the North Downs for the defence of London. The scheduling comprises the infantry fort and detached tool store. Tree growth and poor drainage are causing problems and the fort has no current use/management.

Contact: Principal Adviser, Heritage at Risk 01483 252000



© English Heritage

SITE NAME:	Church of St Andrew, Gatton
DESIGNATION:	Listed Place of Worship grade I, RPG grade II
CONDITION:	Poor
PRIORITY CATEGORY:	D (New entry)
OWNER TYPE:	Religious organisation
LIST ENTRY NUMBER:	1294726

Small church of medieval origins but the current appearance is mainly the result of major remodelling in the 1830s when the tower, transepts and most of the elaborate furnishings were added by the 5th Lord Monson. It is mainly built of the local Gatton stone with slate roofs. The rainwater goods, stonework and important glass to the windows are deteriorating. Heritage Lottery Fund grant has been offered towards detailed investigations and costing of the necessary repairs and conservation.

Contact: Principal Adviser, Heritage at Risk 01483 252000

RUNNYMEDE



© English Heritage

SITE NAME:	Woburn Farm, Addlestone
DESIGNATION:	Registered Park and Garden grade II, 5 LBs
CONDITION:	Extensive significant problems
VULNERABILITY:	Medium
TREND:	Declining
NEW ENTRY?:	No
OWNER TYPE:	Mixed, multiple owners
LIST ENTRY NUMBER:	1000342

An Arcadian landscaped 'ferme ornée' designed by Philip Southcote from 1734-5, it was highly influential in the history of garden design but rather ephemeral in nature. The site is now in divided public and private ownership, including a school with intrusive sports facilities, some private residences and an area owned by the Local Planning Authority but leased for various inappropriate uses. A member of the Surrey Garden History Trust is assessing and recording the survival of historic features on site.

Contact: Principal Adviser, Heritage at Risk 01483 252000

PRIORITY CATEGORIES


- A** Immediate risk of further rapid deterioration or loss of fabric; no solution agreed.
- B** Immediate risk of further rapid deterioration or loss of fabric; solution agreed but not yet implemented.
- C** Slow decay; no solution agreed.
- D** Slow decay; solution agreed but not yet implemented.
- E** Under repair or in fair to good repair, but no user identified; or under threat of vacancy with no obvious new user (applicable only to buildings capable of beneficial use).
- F** Repair scheme in progress and (where applicable) end use or user identified; functionally redundant buildings with new use agreed but not yet implemented.

NOTE
Last year's priority category is shown in brackets, otherwise 'New entry' is noted.

ABBREVIATIONS

- CA** Conservation Area
- LB** Listed Building
- LPA** Local Planning Authority
- NP** National Park
- RPG** Registered Park and Garden
- SM** Scheduled Monument
- UA** Unitary Authority
- WHS** World Heritage Site

SPELTHORNE



SITE NAME:	Parish Church of St Matthew, Church Road, Ashford
DESIGNATION:	Listed Place of Worship grade II
CONDITION:	Poor
PRIORITY CATEGORY:	D (B)
OWNER TYPE:	Religious organisation
LIST ENTRY NUMBER:	1187026

Large town church of 1858-65 by William Butterfield, on site of an earlier church. Nail fixings to aisle roofs are failing and valleys either side of pitched roof are cracked and leaking. Funding secured from English Heritage/Heritage Lottery Fund towards a programme of repairs which are planned to take place during 2013.

Contact: Principal Adviser, Heritage at Risk 01483 252000

© English Heritage

TANDRIDGE



SITE NAME:	Bletchingley Castle, Bletchingley
DESIGNATION:	Scheduled Monument
CONDITION:	Very bad
OCCUPANCY:	N/A
PRIORITY CATEGORY:	D (D)
OWNER TYPE:	Private
LIST ENTRY NUMBER:	1013374

Norman ringwork and bailey and remains of a stone built house. Some trees are growing too close to the fragile masonry which is overgrown with vegetation and in need of consolidation. Discussions are taking place with new owners to implement a programme of works.

Contact: Principal Adviser, Heritage at Risk 01483 252000

© English Heritage

SITE NAME:	Large multivallate hillfort at War Coppice Camp, Caterham Valley / Bletchingley		
DESIGNATION:	Scheduled Monument	LIST ENTRY NUMBER:	1008498
CONDITION:	Generally unsatisfactory with major localised problems	TREND:	Declining
PRINCIPAL VULNERABILITY:	Other	NEW ENTRY?:	No
OWNER TYPE:	Mixed, multiple owners	CONTACT:	Principal Adviser, Heritage at Risk 01483 252000

WAVERLEY

SITE NAME:	Four bowl barrows 30m south east of Tilford Barrows: part of The Barrows round barrow cemetery, Tilford		
DESIGNATION:	Scheduled Monument	LIST ENTRY NUMBER:	1007883
CONDITION:	Extensive significant problems	TREND:	Declining
PRINCIPAL VULNERABILITY:	Scrub/tree growth	NEW ENTRY?:	No
OWNER TYPE:	Private	CONTACT:	Principal Adviser, Heritage at Risk 01483 252000

WOKING



SITE NAME:	Brookwood Cemetery, Brookwood
DESIGNATION:	Registered Park and Garden grade I, 18 LBs, CA
CONDITION:	Extensive significant problems
VULNERABILITY:	High
TREND:	Declining
NEW ENTRY?:	No
OWNER TYPE:	Mixed, multiple owners
LIST ENTRY NUMBER:	1001265

The largest cemetery in England, founded in 1852 to house London's dead. Part remains a working cemetery and is owned by a limited company. The scale of maintenance and restoration work required is immense. With the help of Woking Borough Council, the company is considering a landscape Conservation Management Plan, partly funded by English Heritage. This will help the company to prioritise work, engage with other owners, and fulfil their ambitions to restore this historic site.

Contact: Principal Adviser, Heritage at Risk 01483 252000

© English Heritage

PRIORITY CATEGORIES

- A** Immediate risk of further rapid deterioration or loss of fabric; no solution agreed.
- B** Immediate risk of further rapid deterioration or loss of fabric; solution agreed but not yet implemented.
- C** Slow decay; no solution agreed.
- D** Slow decay; solution agreed but not yet implemented.
- E** Under repair or in fair to good repair, but no user identified; or under threat of vacancy with no obvious new user (applicable only to buildings capable of beneficial use).
- F** Repair scheme in progress and (where applicable) end use or user identified; functionally redundant buildings with new use agreed but not yet implemented.

NOTE
Last year's priority category is shown in brackets, otherwise 'New entry' is noted.

ABBREVIATIONS

CA	Conservation Area
LB	Listed Building
LPA	Local Planning Authority
NP	National Park
RPG	Registered Park and Garden
SM	Scheduled Monument
UA	Unitary Authority
WHS	World Heritage Site

WEST BERKSHIRE (UA)



© English Heritage

SITE NAME:	Chapel of St Leonard, east of Manor Farmhouse, Brimpton Road, Brimpton
DESIGNATION:	Scheduled Monument and Listed Building grade II*
CONDITION:	Good
OCCUPANCY:	Vacant/not in use
PRIORITY CATEGORY:	E (E)
OWNER TYPE:	Private
LIST ENTRY NUMBER:	1005378 and 1303413

Former chapel. C12 and later. Structure is generally sound, with repair programme completed. Planning Permission and Scheduled Monument Consent granted for sympathetic conversion to office use.

Contact: Principal Adviser, Heritage at Risk 01483 252000



© English Heritage

SITE NAME:	Pair of gate piers 204 metres east of entrance to Home Farm, Park Lane, Hampstead Marshall
DESIGNATION:	Listed Building grade I, RPG grade II
CONDITION:	Poor
OCCUPANCY:	N/A
PRIORITY CATEGORY:	D (D)
OWNER TYPE:	Private
LIST ENTRY NUMBER:	1136042

Gate piers (before 1718) to C17 house, burnt down in 1718. The piers remain in the north west corner of the park. Some of the bricks have eroded. The landscape is generally in good condition, but other pairs of gate piers and the C17 walled garden are also at risk. Consent granted and Higher Level Stewardship grant from Natural England given in 2012 for repair works.

Contact: Principal Adviser, Heritage at Risk 01483 252000



© English Heritage

SITE NAME:	Three pairs of gate piers and walls around gardens and terrace at Home Farm, Park Lane, Hampstead Marshall
DESIGNATION:	Listed Building grade I, RPG grade II
CONDITION:	Very bad
OCCUPANCY:	N/A
PRIORITY CATEGORY:	D (D)
OWNER TYPE:	Private
LIST ENTRY NUMBER:	1136034

Two late C17 walled gardens (one with raised terrace) and three pairs of gate piers located in the north west corner of the park. Formerly the gardens to the C17 house, burnt down in 1718. Used by the C19 as kitchen gardens for Hamstead Lodge. The walls are in joint ownership. Some sections have open joints. One of the gate piers has weed growth to the cornice. Parts are being repaired.

Contact: Principal Adviser, Heritage at Risk 01483 252000

SITE NAME:	Long barrow at Combe Gibbet, Gallows Down, Combe / Inkpen		
DESIGNATION:	Scheduled Monument	LIST ENTRY NUMBER:	1013198
CONDITION:	Generally satisfactory but with significant localised problems	TREND:	Declining
PRINCIPAL VULNERABILITY:	Vehicle damage/erosion - extensive	NEW ENTRY?:	No
OWNER TYPE:	Private	CONTACT:	Principal Adviser, Heritage at Risk 01483 252000

SITE NAME:	East Ilsley Down round barrows, East Ilsley		
DESIGNATION:	Scheduled Monument	LIST ENTRY NUMBER:	1006986
CONDITION:	Extensive significant problems	TREND:	Declining
PRINCIPAL VULNERABILITY:	Arable ploughing	NEW ENTRY?:	No
OWNER TYPE:	Private	CONTACT:	Principal Adviser, Heritage at Risk 01483 252000

PRIORITY CATEGORIES

- A** Immediate risk of further rapid deterioration or loss of fabric; no solution agreed.
B Immediate risk of further rapid deterioration or loss of fabric; solution agreed but not yet implemented.
C Slow decay; no solution agreed.

- D** Slow decay; solution agreed but not yet implemented.
E Under repair or in fair to good repair, but no user identified; or under threat of vacancy with no obvious new user (applicable only to buildings capable of beneficial use).

- F** Repair scheme in progress and (where applicable) end use or user identified; functionally redundant buildings with new use agreed but not yet implemented.

NOTE
 Last year's priority category is shown in brackets, otherwise 'New entry' is noted.

ABBREVIATIONS

CA	Conservation Area
LB	Listed Building
LPA	Local Planning Authority
NP	National Park
RPG	Registered Park and Garden
SM	Scheduled Monument
UA	Unitary Authority
WHS	World Heritage Site

SITE NAME:	Long barrow on Sheep Down, 1km north of East Ilsley, East Ilsley		
DESIGNATION:	Scheduled Monument	LIST ENTRY NUMBER:	1013056
CONDITION:	Generally unsatisfactory with major localised problems	TREND:	Declining
PRINCIPAL VULNERABILITY:	Arable ploughing	NEW ENTRY?:	No
OWNER TYPE:	Private	CONTACT:	Principal Adviser, Heritage at Risk 01483 252000

SITE NAME:	Bowl barrow 30m north of Bitham Lane, Inkpen		
DESIGNATION:	Scheduled Monument	LIST ENTRY NUMBER:	1009455
CONDITION:	Extensive significant problems	TREND:	Declining
PRINCIPAL VULNERABILITY:	Arable ploughing	NEW ENTRY?:	No
OWNER TYPE:	Private	CONTACT:	Principal Adviser, Heritage at Risk 01483 252000

SITE NAME:	Two bowl barrows 500m north east of Stancombe Farm, Lambourn / Letcombe Bassett		
DESIGNATION:	Scheduled Monument	LIST ENTRY NUMBER:	1012349
CONDITION:	Generally unsatisfactory with major localised problems	TREND:	Declining
PRINCIPAL VULNERABILITY:	Animal burrowing - extensive	NEW ENTRY?:	No
OWNER TYPE:	Private	CONTACT:	Principal Adviser, Heritage at Risk 01483 252000

SITE NAME:	Membury Camp (see also Wiltshire Unitary Authority), Ramsbury / Lambourn		
DESIGNATION:	Scheduled Monument	LIST ENTRY NUMBER:	1003818
CONDITION:	Extensive significant problems	TREND:	Declining
PRINCIPAL VULNERABILITY:	Arable ploughing	NEW ENTRY?:	No
OWNER TYPE:	Private	CONTACT:	Principal Adviser, Heritage at Risk 01483 252000



© English Heritage

SITE NAME:	Aldermaston Court, Aldermaston
DESIGNATION:	Registered Park and Garden grade II, 12 LBs, part in CA
CONDITION:	Generally unsatisfactory with major localised problems
VULNERABILITY:	Medium
TREND:	Declining
NEW ENTRY?:	No
OWNER TYPE:	Commercial company
LIST ENTRY NUMBER:	1000530

An important mid-late C19 landscape with remains of C17/C18 pleasure grounds relating to an earlier manor house. Following WWII, the Victorian mansion house was sold for corporate use then converted into a hotel and conference centre. The registered area is a fragment of an extensive park. It is owned by one owner but leased to two tenants. A perceived lack of beneficial use and resources threaten this landscape. A conservation-led approach to management is required.

Contact: Principal Adviser, Heritage at Risk 01483 252000



© English Heritage

SITE NAME:	Sandford Priory, Greenham
DESIGNATION:	Registered Park and Garden grade II, 2 LBs
CONDITION:	Extensive significant problems
VULNERABILITY:	High
TREND:	Declining
NEW ENTRY?:	No
OWNER TYPE:	Mixed, multiple owners
LIST ENTRY NUMBER:	1000333

A mid/late C18 landscape laid out to designs by Lancelot Brown, surrounding a Gothick house remodelled by James Wyatt. In 1947 the estate was sold into divided ownership, the house, gardens and core of the park being used as a school. Other ownerships have fallen prey to development (housing, waste disposal) leaving the core compromised as a design fragment which in turn is under-resourced in its management. The setting of the house and park and garden is extremely vulnerable to development.

Contact: Principal Adviser, Heritage at Risk 01483 252000

PRIORITY CATEGORIES

- A** Immediate risk of further rapid deterioration or loss of fabric; no solution agreed.
- B** Immediate risk of further rapid deterioration or loss of fabric; solution agreed but not yet implemented.
- C** Slow decay; no solution agreed.
- D** Slow decay; solution agreed but not yet implemented.
- E** Under repair or in fair to good repair, but no user identified; or under threat of vacancy with no obvious new user (applicable only to buildings capable of beneficial use).
- F** Repair scheme in progress and (where applicable) end use or user identified; functionally redundant buildings with new use agreed but not yet implemented.

NOTE
Last year's priority category is shown in brackets, otherwise 'New entry' is noted.

ABBREVIATIONS

- CA** Conservation Area
- LB** Listed Building
- LPA** Local Planning Authority
- NP** National Park
- RPG** Registered Park and Garden
- SM** Scheduled Monument
- UA** Unitary Authority
- WHS** World Heritage Site



© English Heritage

SITE NAME:	Shaw House, Shaw cum Donnington / Newbury
DESIGNATION:	Registered Park and Garden grade II, 6 LBs, 2 CAs
CONDITION:	Extensive significant problems
VULNERABILITY:	Medium
TREND:	Declining
NEW ENTRY?:	No
OWNER TYPE:	Local authority, multiple owners
LIST ENTRY NUMBER:	1001446

This site consists of rare earthworks of a late C16 or early C17 garden laid out by the Dolman family and a complex of early C18 water gardens by the Duke of Chandos. Shaw House is now restored, with Heritage Lottery Fund and English Heritage grant aid, as a conference centre and heritage attraction. The Local Authority need help and additional funding to restore all the garden areas and to integrate the proposed new facilities within them.

Contact: Principal Adviser, Heritage at Risk 01483 252000



© English Heritage

SITE NAME:	First Battle of Newbury, Enborne / Newbury / Speen
DESIGNATION:	Registered Battlefield, 4 LBs
CONDITION:	Generally satisfactory but with minor localised problems
VULNERABILITY:	High
TREND:	Improving
PRIORITY CATEGORY:	C
OWNER TYPE:	Private
LIST ENTRY NUMBER:	1000026

Site of the 1643 First Battle of Newbury (English Civil War) between Parliamentary and Royalist forces. It marked the turning point of the whole war and is accordingly an important place in English history. Already some of the south eastern periphery of the battlefield is built over and the A34 Newbury bypass clips a corner. The battlefield is at risk from housing development around its fringes - although no strategic allocations are made in the adopted Core Strategy near the site, West Berkshire Council has yet to prepare and adopt a Site Allocations and Delivery Development Plan Document.

Contact: Principal Adviser, Heritage at Risk 01483 252000

WEST SUSSEX

ADUR

SITE NAME:	Southlands	
DESIGNATION:	Conservation Area	NEW ENTRY?: No
CONDITION:	Very bad	TREND: Improving significantly
VULNERABILITY:	Medium	CONTACT: Colette Blackett (LPA) 01273 263242

ARUN



© English Heritage Archive

SITE NAME:	Littlehampton Fort, Littlehampton
DESIGNATION:	Scheduled Monument
CONDITION:	Poor
OCCUPANCY:	N/A
PRIORITY CATEGORY:	C (C)
OWNER TYPE:	Commercial company
LIST ENTRY NUMBER:	1005809

C19 Fort. The fort is partly covered in ivy which poses the main threat to the building. Part of the fort is engulfed by sand dunes which have Site of Special Scientific Interest status. No solution agreed.

Contact: Principal Adviser, Heritage at Risk 01483 252000

SITE NAME:	Romano-British villa and traces of Iron Age occupation 500m WSW of New Barn, Angmering	
DESIGNATION:	Scheduled Monument	LIST ENTRY NUMBER: 1015886
CONDITION:	Extensive significant problems	TREND: Declining
PRINCIPAL VULNERABILITY:	Arable ploughing	NEW ENTRY?: No
OWNER TYPE:	Private	CONTACT: Principal Adviser, Heritage at Risk 01483 252000

PRIORITY CATEGORIES

- A** Immediate risk of further rapid deterioration or loss of fabric; no solution agreed.
- B** Immediate risk of further rapid deterioration or loss of fabric; solution agreed but not yet implemented.
- C** Slow decay; no solution agreed.
- D** Slow decay; solution agreed but not yet implemented.
- E** Under repair or in fair to good repair, but no user identified; or under threat of vacancy with no obvious new user (applicable only to buildings capable of beneficial use).
- F** Repair scheme in progress and (where applicable) end use or user identified; functionally redundant buildings with new use agreed but not yet implemented.

NOTE
Last year's priority category is shown in brackets, otherwise 'New entry' is noted.

ABBREVIATIONS

- CA** Conservation Area
- LB** Listed Building
- LPA** Local Planning Authority
- NP** National Park
- RPG** Registered Park and Garden
- SM** Scheduled Monument
- UA** Unitary Authority
- WHS** World Heritage Site

CHICHESTER



© English Heritage

SITE NAME:	Former Church of the Assumption, Church Farm Lane, East Wittering
DESIGNATION:	Listed Building grade II*
CONDITION:	Fair
OCCUPANCY:	Vacant/not in use
PRIORITY CATEGORY:	E (E)
OWNER TYPE:	Private
LIST ENTRY NUMBER:	1354484

Medieval church, restored 1875-6. Not used for worship for some years. Repairs have now been made but future use is not yet agreed.

Contact: Principal Adviser, Heritage at Risk 01483 252000



© English Heritage

SITE NAME:	Parish Church of St Bartholomew, South Street, Rogate
DESIGNATION:	Listed Place of Worship grade I, CA
CONDITION:	Poor
PRIORITY CATEGORY:	D (D)
OWNER TYPE:	Religious organisation
LIST ENTRY NUMBER:	1275547

Chancel with north and south chapels, nave with aisles, north porch, north west vestry and west tower rising to a shingled bell-turret with stumpy broach spire. Largely C13, restored in 1875. Architect JW Penfold. Massive timber-framing for the tower supporting the bell-turret. Roofs now need recovering. English Heritage/Heritage Lottery Fund grant offered for repairs to be carried out in 2013.

Contact: Principal Adviser, Heritage at Risk 01483 252000

SITE NAME:	A Romano-Celtic temple, Iron Age shrine and associated remains 250m north west of Ratham Mill, Funtington		
DESIGNATION:	Scheduled Monument	LIST ENTRY NUMBER:	1018354
CONDITION:	Extensive significant problems	TREND:	Declining
PRINCIPAL VULNERABILITY:	Arable ploughing	NEW ENTRY?:	No
OWNER TYPE:	Private	CONTACT:	Principal Adviser, Heritage at Risk 01483 252000

SITE NAME:	Devil's Ditch, section extending 200yds (180m) east from Chapel Lane, Funtington		
DESIGNATION:	Scheduled Monument	LIST ENTRY NUMBER:	1005880
CONDITION:	Generally unsatisfactory with major localised problems	TREND:	Declining
PRINCIPAL VULNERABILITY:	Arable ploughing	NEW ENTRY?:	No
OWNER TYPE:	Private	CONTACT:	Principal Adviser, Heritage at Risk 01483 252000

SITE NAME:	Devil's Ditch, section extending 400yds (370m) west from Chapel Lane, Funtington		
DESIGNATION:	Scheduled Monument	LIST ENTRY NUMBER:	1005881
CONDITION:	Generally unsatisfactory with major localised problems	TREND:	Declining
PRINCIPAL VULNERABILITY:	Arable ploughing	NEW ENTRY?:	No
OWNER TYPE:	Private	CONTACT:	Principal Adviser, Heritage at Risk 01483 252000

PRIORITY CATEGORIES

- A** Immediate risk of further rapid deterioration or loss of fabric; no solution agreed.
B Immediate risk of further rapid deterioration or loss of fabric; solution agreed but not yet implemented.
C Slow decay; no solution agreed.

- D** Slow decay; solution agreed but not yet implemented.
E Under repair or in fair to good repair, but no user identified; or under threat of vacancy with no obvious new user (applicable only to buildings capable of beneficial use).

- F** Repair scheme in progress and (where applicable) end use or user identified; functionally redundant buildings with new use agreed but not yet implemented.

NOTE
 Last year's priority category is shown in brackets, otherwise 'New entry' is noted.

ABBREVIATIONS

CA	Conservation Area
LB	Listed Building
LPA	Local Planning Authority
NP	National Park
RPG	Registered Park and Garden
SM	Scheduled Monument
UA	Unitary Authority
WHS	World Heritage Site



© English Heritage

SITE NAME:	Lavington Park, East Lavington / Duncton, Chichester
DESIGNATION:	Registered Park and Garden grade II, 7 LBs
CONDITION:	Extensive significant problems
VULNERABILITY:	High
TREND:	Stable
NEW ENTRY?:	No
OWNER TYPE:	Educational (independent)
LIST ENTRY NUMBER:	1001213

Late C18 and C19 garden, laid out on the site of a former late C16 house and garden and further altered in the C20, set within a park largely planted in the C19 but of C18 origin. The property is now a school. Two relatively substantial developments have been granted Planning Permission but the opportunity to rationalise development within the park was considered to outweigh the negative impacts. There is now a conservation plan for the landscape, but no management commitment for areas unaffected by development.

Contact: Principal Adviser, Heritage at Risk 01483 252000

SITE NAME:	Graylingwell, Chichester	
DESIGNATION:	Conservation Area, LB grade II, part in RPG grade II, part in SM	NEW ENTRY?: No
CONDITION:	Very bad	TREND: Improving significantly
VULNERABILITY:	High	CONTACT: Lone Le Vay (LPA) 01243 534688

HORSHAM



© English Heritage

SITE NAME:	Sedgwick Castle, Moated site, Nuthurst
DESIGNATION:	Scheduled Monument, RPG grade II
CONDITION:	Poor
OCCUPANCY:	N/A
PRIORITY CATEGORY:	B (A)
OWNER TYPE:	Private, multiple owners
LIST ENTRY NUMBER:	1009579

Moated medieval castle. Ruinous. The exposed parts of this structure are in a very poor state of repair and continue to deteriorate. A conservation strategy has been agreed but needs to be implemented.

Contact: Principal Adviser, Heritage at Risk 01483 252000




© English Heritage

SITE NAME:	Unitarian Chapel, High Street, Billingshurst
DESIGNATION:	Listed Place of Worship grade II, CA
CONDITION:	Poor
PRIORITY CATEGORY:	D (New entry)
OWNER TYPE:	Religious organisation
LIST ENTRY NUMBER:	1027100

Small brick and tile chapel built in 1753 with later extensions. Roofs poor with slipped tiles and defective lead valley gutter, poor rainwater drainage and some timber decay. Grant offered by Heritage Lottery Fund and English Heritage for investigations into the extent and cost of repairs needed.

Contact: Principal Adviser, Heritage at Risk 01483 252000



© English Heritage

SITE NAME:	Parish Church of St Peter, Station Road, Cowfold
DESIGNATION:	Listed Place of Worship grade I, CA
CONDITION:	Poor
PRIORITY CATEGORY:	D (D)
OWNER TYPE:	Religious organisation
LIST ENTRY NUMBER:	1354161

Large medieval village church built of Wealden sandstone with Horsham slab roofs. Recent grant-aided repairs to tower, valley gutter, drainage and inner roof slopes. At risk due to defective Horsham slab to outer slopes. English Heritage/Heritage Lottery Fund grant offered and accepted for the Phase 3 repairs which are to be carried out in 2013. A further phase will be required to complete the repairs to this church.

Contact: Principal Adviser, Heritage at Risk 01483 252000

PRIORITY CATEGORIES

- A** Immediate risk of further rapid deterioration or loss of fabric; no solution agreed.
B Immediate risk of further rapid deterioration or loss of fabric; solution agreed but not yet implemented.
C Slow decay; no solution agreed.

- D** Slow decay; solution agreed but not yet implemented.
E Under repair or in fair to good repair, but no user identified; or under threat of vacancy with no obvious new user (applicable only to buildings capable of beneficial use).

- F** Repair scheme in progress and (where applicable) end use or user identified; functionally redundant buildings with new use agreed but not yet implemented.

NOTE
 Last year's priority category is shown in brackets, otherwise 'New entry' is noted.

ABBREVIATIONS

CA	Conservation Area
LB	Listed Building
LPA	Local Planning Authority
NP	National Park
RPG	Registered Park and Garden
SM	Scheduled Monument
UA	Unitary Authority
WHS	World Heritage Site



© English Heritage

SITE NAME:	Parish Church of St Nicholas, Itchingfield
DESIGNATION:	Listed Place of Worship grade II*, CA
CONDITION:	Very bad
PRIORITY CATEGORY:	F (C)
OWNER TYPE:	Religious organisation
LIST ENTRY NUMBER:	1193818

Village church dating from the C12 with unusual C15 timber-framed tower. Extensive restoration by Sir Giles Gilbert Scott in 1865. At risk due to rotten timbers to tower, decay to the Horsham slab roofing, defective rainwater goods and fall of ceiling plaster in the chancel. English Heritage/Heritage Lottery Fund grant-aided repairs currently underway.

Contact: Principal Adviser, Heritage at Risk 01483 252000



© English Heritage

SITE NAME:	Blue Idol Meeting House and Guest House, Coolham, Thakeham
DESIGNATION:	Listed Place of Worship grade II*
CONDITION:	Very bad
PRIORITY CATEGORY:	D (D)
OWNER TYPE:	Religious organisation
LIST ENTRY NUMBER:	1181144

Late C16 timber-framed farmhouse in rural setting, converted in 1691 to a Friends Meeting House. The roofs are mainly covered in Horsham slab and the timber frame has some wattle and daub and some brick infill panels, with weatherboarding to the south and east elevations. The Horsham slab roofing is in poor condition, the timber framing defective and the plastic rainwater goods are undersized and poorly aligned. Grant-aided repairs should take place in 2013.

Contact: Principal Adviser, Heritage at Risk 01483 252000



© English Heritage

SITE NAME:	Parish Church of St Peter, Upper Beeding
DESIGNATION:	Listed Place of Worship grade II*
CONDITION:	Very bad
PRIORITY CATEGORY:	D (B)
OWNER TYPE:	Religious organisation
LIST ENTRY NUMBER:	1027214

Medieval village church built of a mixture of ashlar and rubble stone with areas of flint. The roofs have Horsham slab on the outer slopes and tiled inner slopes. The church is at risk due to defects to the tower parapet, roofs, central valley gutter and the rainwater goods. Funding has been secured from English Heritage/Heritage Lottery Fund towards repairs planned for 2013 but more repairs are needed.

Contact: Principal Adviser, Heritage at Risk 01483 252000

SITE NAME:	Bowl barrow on Black Hill, Colgate	LIST ENTRY NUMBER:	1011596
DESIGNATION:	Scheduled Monument	TREND:	Declining
CONDITION:	Generally unsatisfactory with major localised problems	NEW ENTRY?:	No
PRINCIPAL VULNERABILITY:	Other	CONTACT:	Principal Adviser, Heritage at Risk 01483 252000
OWNER TYPE:	Private		

SITE NAME:	Alfoldean Roman site, Slinfold	LIST ENTRY NUMBER:	1005838
DESIGNATION:	Scheduled Monument	TREND:	Declining
CONDITION:	Extensive significant problems	NEW ENTRY?:	No
PRINCIPAL VULNERABILITY:	Arable ploughing	CONTACT:	Principal Adviser, Heritage at Risk 01483 252000
OWNER TYPE:	Private		

MID SUSSEX

SITE NAME:	Motte and bailey castle 240m east of Dean's Mill, Lindfield Rural	LIST ENTRY NUMBER:	1011776
DESIGNATION:	Scheduled Monument	TREND:	Declining
CONDITION:	Generally unsatisfactory with major localised problems	NEW ENTRY?:	No
PRINCIPAL VULNERABILITY:	Scrub/tree growth	CONTACT:	Principal Adviser, Heritage at Risk 01483 252000
OWNER TYPE:	Private		

PRIORITY CATEGORIES

- A** Immediate risk of further rapid deterioration or loss of fabric; no solution agreed.
B Immediate risk of further rapid deterioration or loss of fabric; solution agreed but not yet implemented.
C Slow decay; no solution agreed.

- D** Slow decay; solution agreed but not yet implemented.
E Under repair or in fair to good repair, but no user identified; or under threat of vacancy with no obvious new user (applicable only to buildings capable of beneficial use).

- F** Repair scheme in progress and (where applicable) end use or user identified; functionally redundant buildings with new use agreed but not yet implemented.

NOTE
 Last year's priority category is shown in brackets, otherwise 'New entry' is noted.

ABBREVIATIONS

CA	Conservation Area
LB	Listed Building
LPA	Local Planning Authority
NP	National Park
RPG	Registered Park and Garden
SM	Scheduled Monument
UA	Unitary Authority
WHS	World Heritage Site

SITE NAME:	Fairfields, Burgess Hill		
DESIGNATION:	Conservation Area	NEW ENTRY?:	Yes
CONDITION:	Very bad	TREND:	No significant change
VULNERABILITY:	Medium	CONTACT:	Alma Howell (LPA) 01444 477385

SOUTH DOWNS (NP)

© English Heritage

SITE NAME: **The chapel at the former King Edward VII Hospital, Easebourne, Chichester**

DESIGNATION: Listed Building grade II*, RPG grade II

CONDITION: Poor

OCCUPANCY: Vacant/not in use

PRIORITY CATEGORY: B (B)

OWNER TYPE: Commercial company

LIST ENTRY NUMBER: 1232485

Remarkable L-shaped former chapel for tuberculosis patients by Charles Holden, 1903-6. In need of roof repairs as part of scheme to convert the hospital. Permission now given so repairs now need to take place.

Contact: Principal Adviser, Heritage at Risk 01483 252000



© English Heritage

SITE NAME: **North Park Furnace, Linchmere / Fernhurst, Chichester**

DESIGNATION: Scheduled Monument

CONDITION: Poor

OCCUPANCY: N/A

PRIORITY CATEGORY: C (C)

OWNER TYPE: Charity (heritage)

LIST ENTRY NUMBER: 1021403

The furnace is one of the most complete charcoal fired blast furnaces surviving from the Wealden iron industry but is in need of urgent repairs. Heritage Lottery Fund grant application to be made to fund repairs.

Contact: Principal Adviser, Heritage at Risk 01483 252000



© English Heritage

SITE NAME: **Amberley Limeworks; entrance buildings, Kiln 2 and Office, Houghton Bridge, Amberley / Houghton, Horsham**

DESIGNATION: Scheduled Monument

CONDITION: Poor

OCCUPANCY: Part occupied/part in use


PRIORITY CATEGORY: D (D)

OWNER TYPE: Charity (heritage)

LIST ENTRY NUMBER: 1005810

C19 limeworks including kilns and associated buildings. The ingress of rain and inadequate maintenance in the past have led to structural weaknesses to the buildings around the visitor entrance and kiln No. 2 which are the items at risk. Discussions are taking place to undertake necessary repairs.

Contact: Principal Adviser, Heritage at Risk 01483 252000



© English Heritage

SITE NAME: **Castle Goring, Arundel Road, Worthing, Worthing**

DESIGNATION: Listed Building grade I

CONDITION: Very bad

OCCUPANCY: Part occupied/part in use

PRIORITY CATEGORY: A (A)

OWNER TYPE: Private

LIST ENTRY NUMBER: 1025839

Large house. Built by Shelley's grandfather, Sir Bysshe Shelley, about 1797-8. The condition is very grave. The house has recently been sold to a private developer (subject to exchange and contracts). English Heritage and South Downs National Park Authority are actively seeking engagement of the new owner for full restoration.

Contact: Principal Adviser, Heritage at Risk 01483 252000

PRIORITY CATEGORIES

- A** Immediate risk of further rapid deterioration or loss of fabric; no solution agreed.
B Immediate risk of further rapid deterioration or loss of fabric; solution agreed but not yet implemented.
C Slow decay; no solution agreed.

- D** Slow decay; solution agreed but not yet implemented.
E Under repair or in fair to good repair, but no user identified; or under threat of vacancy with no obvious new user (applicable only to buildings capable of beneficial use).

- F** Repair scheme in progress and (where applicable) end use or user identified; functionally redundant buildings with new use agreed but not yet implemented.

NOTE
Last year's priority category is shown in brackets, otherwise 'New entry' is noted.

ABBREVIATIONS

CA	Conservation Area
LB	Listed Building
LPA	Local Planning Authority
NP	National Park
RPG	Registered Park and Garden
SM	Scheduled Monument
UA	Unitary Authority
WHS	World Heritage Site



SITE NAME:	Church of St Nicholas, London Road, Arundel, Arun
DESIGNATION:	Listed Place of Worship grade I, CA
CONDITION:	Very bad
PRIORITY CATEGORY:	D (B)
OWNER TYPE:	Religious organisation
LIST ENTRY NUMBER:	1027914

Well proportioned town church, re-built in 1380. Unusually the adjacent Fitzalan Chapel and Lady Chapel to the east are in Roman Catholic use. The rainwater goods have recently been repaired but the church is still at risk due to spalling stonework to the tower, decay to the west window, rotting timber framing and defective tiling to north porch. A full programme of repairs is needed and the first phase is to be carried out in 2013 with funding secured from English Heritage/Heritage Lottery Fund.

Contact: Principal Adviser, Heritage at Risk 01483 252000

© English Heritage

SITE NAME:	Flint mine and a bowl barrow on Church Hill, 400m south west of Findon Place, Findon, Arun		
DESIGNATION:	Scheduled Monument	LIST ENTRY NUMBER:	1015238
CONDITION:	Extensive significant problems	TREND:	Declining
PRINCIPAL VULNERABILITY:	Arable ploughing	NEW ENTRY?:	No
OWNER TYPE:	Private	CONTACT:	Principal Adviser, Heritage at Risk 01483 252000

SITE NAME:	Duncton Common round barrow cemetery, Duncton / Petworth, Chichester		
DESIGNATION:	Scheduled Monument	LIST ENTRY NUMBER:	1009329
CONDITION:	Generally satisfactory but with significant localised problems	TREND:	Declining
PRINCIPAL VULNERABILITY:	Animal burrowing - extensive	NEW ENTRY?:	No
OWNER TYPE:	Private	CONTACT:	Principal Adviser, Heritage at Risk 01483 252000

SITE NAME:	Harting Beacon: a hilltop enclosure, Anglo-Saxon burial mound and telegraph station on Beacon and Pen Hills, Elsted and Treyford / Harting, Chichester		
DESIGNATION:	Scheduled Monument	LIST ENTRY NUMBER:	1015915
CONDITION:	Generally satisfactory but with significant localised problems	TREND:	Declining
PRINCIPAL VULNERABILITY:	Arable ploughing	NEW ENTRY?:	No
OWNER TYPE:	Private	CONTACT:	Principal Adviser, Heritage at Risk 01483 252000

SITE NAME:	Devil's Ditch, section extending 900yds (820m), Lye Wood, West Stoke, Funtington, Chichester		
DESIGNATION:	Scheduled Monument	LIST ENTRY NUMBER:	1005882
CONDITION:	Generally unsatisfactory with major localised problems	TREND:	Declining
PRINCIPAL VULNERABILITY:	Arable ploughing	NEW ENTRY?:	No
OWNER TYPE:	Private	CONTACT:	Principal Adviser, Heritage at Risk 01483 252000

SITE NAME:	Linear boundary on Stoke Down, 800m north of West Stoke House, Funtington, Chichester		
DESIGNATION:	Scheduled Monument	LIST ENTRY NUMBER:	1018564
CONDITION:	Generally unsatisfactory with major localised problems	TREND:	Declining
PRINCIPAL VULNERABILITY:	Scrub/tree growth	NEW ENTRY?:	No
OWNER TYPE:	Private	CONTACT:	Principal Adviser, Heritage at Risk 01483 252000

PRIORITY CATEGORIES

- A** Immediate risk of further rapid deterioration or loss of fabric; no solution agreed.
- B** Immediate risk of further rapid deterioration or loss of fabric; solution agreed but not yet implemented.
- C** Slow decay; no solution agreed.
- D** Slow decay; solution agreed but not yet implemented.
- E** Under repair or in fair to good repair, but no user identified; or under threat of vacancy with no obvious new user (applicable only to buildings capable of beneficial use).
- F** Repair scheme in progress and (where applicable) end use or user identified; functionally redundant buildings with new use agreed but not yet implemented.

NOTE
Last year's priority category is shown in brackets, otherwise 'New entry' is noted.

ABBREVIATIONS

CA	Conservation Area
LB	Listed Building
LPA	Local Planning Authority
NP	National Park
RPG	Registered Park and Garden
SM	Scheduled Monument
UA	Unitary Authority
WHS	World Heritage Site

SITE NAME:	Flint mine on Stoke Down, immediately north of Stoke Clump, Funtington / Lavant, Chichester		
DESIGNATION:	Scheduled Monument	LIST ENTRY NUMBER:	1018563
CONDITION:	Extensive significant problems	TREND:	Declining
PRINCIPAL VULNERABILITY:	Arable ploughing	NEW ENTRY?:	No
OWNER TYPE:	Private	CONTACT:	Principal Adviser, Heritage at Risk 01483 252000

SITE NAME:	Bowl barrow 500m WNW of Barnett's Bridge, Graffham, Chichester		
DESIGNATION:	Scheduled Monument	LIST ENTRY NUMBER:	1009910
CONDITION:	Generally unsatisfactory with major localised problems	TREND:	Declining
PRINCIPAL VULNERABILITY:	Scrub/tree growth	NEW ENTRY?:	No
OWNER TYPE:	Private	CONTACT:	Principal Adviser, Heritage at Risk 01483 252000

SITE NAME:	Bowl barrow on Gallows Hill, 150m east of Millborough House, Graffham, Chichester		
DESIGNATION:	Scheduled Monument	LIST ENTRY NUMBER:	1009905
CONDITION:	Generally unsatisfactory with major localised problems	TREND:	Declining
PRINCIPAL VULNERABILITY:	Scrub/tree growth	NEW ENTRY?:	No
OWNER TYPE:	Private	CONTACT:	Principal Adviser, Heritage at Risk 01483 252000

SITE NAME:	Two bowl barrows on Gallows Hill, 200m east of Millborough House, Graffham, Chichester		
DESIGNATION:	Scheduled Monument	LIST ENTRY NUMBER:	1009906
CONDITION:	Generally unsatisfactory with major localised problems	TREND:	Declining
PRINCIPAL VULNERABILITY:	Forestry	NEW ENTRY?:	No
OWNER TYPE:	Private	CONTACT:	Principal Adviser, Heritage at Risk 01483 252000

SITE NAME:	Bowl barrow 350m WNW of Barnett's Bridge, Graffham / Lodsworth, Chichester		
DESIGNATION:	Scheduled Monument	LIST ENTRY NUMBER:	1009916
CONDITION:	Generally unsatisfactory with major localised problems	TREND:	Declining
PRINCIPAL VULNERABILITY:	Forestry	NEW ENTRY?:	No
OWNER TYPE:	Private	CONTACT:	Principal Adviser, Heritage at Risk 01483 252000

SITE NAME:	Bexley Bushes earthworks, Lavant, Chichester		
DESIGNATION:	Scheduled Monument	LIST ENTRY NUMBER:	1005892
CONDITION:	Generally unsatisfactory with major localised problems	TREND:	Declining
PRINCIPAL VULNERABILITY:	Arable ploughing	NEW ENTRY?:	No
OWNER TYPE:	Private	CONTACT:	Principal Adviser, Heritage at Risk 01483 252000

PRIORITY CATEGORIES

- A** Immediate risk of further rapid deterioration or loss of fabric; no solution agreed.
B Immediate risk of further rapid deterioration or loss of fabric; solution agreed but not yet implemented.
C Slow decay; no solution agreed.

- D** Slow decay; solution agreed but not yet implemented.
E Under repair or in fair to good repair, but no user identified; or under threat of vacancy with no obvious new user (applicable only to buildings capable of beneficial use).

- F** Repair scheme in progress and (where applicable) end use or user identified; functionally redundant buildings with new use agreed but not yet implemented.

NOTE
 Last year's priority category is shown in brackets, otherwise 'New entry' is noted.

ABBREVIATIONS

CA	Conservation Area
LB	Listed Building
LPA	Local Planning Authority
NP	National Park
RPG	Registered Park and Garden
SM	Scheduled Monument
UA	Unitary Authority
WHS	World Heritage Site

SITE NAME:	Devil's Ditch, section 230yds (210m) long from Chichester main road to Pook Lane, Lavant, Chichester		
DESIGNATION:	Scheduled Monument, part in CA	LIST ENTRY NUMBER:	1005877
CONDITION:	Generally unsatisfactory with major localised problems	TREND:	Declining
PRINCIPAL VULNERABILITY:	Arable ploughing	NEW ENTRY?:	No
OWNER TYPE:	Local authority	CONTACT:	Principal Adviser, Heritage at Risk 01483 252000
SITE NAME:	Devil's Ditch, section extending 530yds (480m) west from Lavant Lodge, Lavant, Chichester		
DESIGNATION:	Scheduled Monument, part in RPG grade I	LIST ENTRY NUMBER:	1005878
CONDITION:	Generally unsatisfactory with major localised problems	TREND:	Declining
PRINCIPAL VULNERABILITY:	Scrub/tree growth	NEW ENTRY?:	No
OWNER TYPE:	Private	CONTACT:	Principal Adviser, Heritage at Risk 01483 252000
SITE NAME:	Bowl barrow on Gallows Hill, 300m east of Millborough House, Lodsworth, Chichester		
DESIGNATION:	Scheduled Monument	LIST ENTRY NUMBER:	1009908
CONDITION:	Generally unsatisfactory with major localised problems	TREND:	Declining
PRINCIPAL VULNERABILITY:	Plant growth	NEW ENTRY?:	No
OWNER TYPE:	Private	CONTACT:	Principal Adviser, Heritage at Risk 01483 252000
SITE NAME:	Bowl barrow on Fitzhall Rough, 330m ENE of Fitzhall: part of Fitzhall Rough round barrow cemetery, Stedham with Iping, Chichester		
DESIGNATION:	Scheduled Monument	LIST ENTRY NUMBER:	1008503
CONDITION:	Extensive significant problems	TREND:	Declining
PRINCIPAL VULNERABILITY:	Scrub/tree growth	NEW ENTRY?:	No
OWNER TYPE:	Private	CONTACT:	Principal Adviser, Heritage at Risk 01483 252000
SITE NAME:	Motte and bailey castle in Pulborough Park, Pulborough, Horsham		
DESIGNATION:	Scheduled Monument	LIST ENTRY NUMBER:	1017547
CONDITION:	Generally unsatisfactory with major localised problems	TREND:	Declining
PRINCIPAL VULNERABILITY:	Plant growth	NEW ENTRY?:	No
OWNER TYPE:	Private	CONTACT:	Principal Adviser, Heritage at Risk 01483 252000
SITE NAME:	Bowl barrow 950m south west of Grey Friars Farm: part of a dispersed round barrow cemetery on Kithurst Hill, Storrington and Sullington, Horsham		
DESIGNATION:	Scheduled Monument	LIST ENTRY NUMBER:	1015711
CONDITION:	Generally unsatisfactory with major localised problems	TREND:	Declining
PRINCIPAL VULNERABILITY:	Scrub/tree growth	NEW ENTRY?:	No
OWNER TYPE:	Private	CONTACT:	Principal Adviser, Heritage at Risk 01483 252000
SITE NAME:	Greatham, Horsham (District), Parham, Horsham		
DESIGNATION:	Conservation Area, 2 LBs	NEW ENTRY?:	No
CONDITION:	Very bad	TREND:	Deteriorating
VULNERABILITY:	Medium	CONTACT:	Catherine Jeater (LPA) 020 8424 1090

PRIORITY CATEGORIES

- A** Immediate risk of further rapid deterioration or loss of fabric; no solution agreed.
B Immediate risk of further rapid deterioration or loss of fabric; solution agreed but not yet implemented.
C Slow decay; no solution agreed.

- D** Slow decay; solution agreed but not yet implemented.
E Under repair or in fair to good repair, but no user identified; or under threat of vacancy with no obvious new user (applicable only to buildings capable of beneficial use).

- F** Repair scheme in progress and (where applicable) end use or user identified; functionally redundant buildings with new use agreed but not yet implemented.

NOTE
 Last year's priority category is shown in brackets, otherwise 'New entry' is noted.

ABBREVIATIONS

CA	Conservation Area
LB	Listed Building
LPA	Local Planning Authority
NP	National Park
RPG	Registered Park and Garden
SM	Scheduled Monument
UA	Unitary Authority
WHS	World Heritage Site

WORTHING



SITE NAME:	Holy Trinity Church, Shelley Road
DESIGNATION:	Listed Place of Worship grade II
CONDITION:	Poor
PRIORITY CATEGORY:	C (C)
OWNER TYPE:	Religious organisation
LIST ENTRY NUMBER:	1393419

Large town church, brick with stone dressings. Designed by Henry Coe and Stephen Robinson and built 1882-88. At risk due to eroding high level brick and stonework to the tower and decaying timber shingling to spire. Discussions are taking place about the future of the church.

Contact: Principal Adviser, Heritage at Risk 01483 252000

© English Heritage



SITE NAME:	St Botolph's Church, Lansdowne Road, Worthing
DESIGNATION:	Listed Place of Worship grade II
CONDITION:	Poor
PRIORITY CATEGORY:	D (C)
OWNER TYPE:	Religious organisation
LIST ENTRY NUMBER:	1250436

Large suburban church mainly constructed between 1872 and 1879 and designed by Edmund E Scott of Brighton. There are open joints to the brick and stonework and some of the flint facings are missing. There are areas of slipped slating caused by loose fixings to the south elevation and defective rainwater goods. English Heritage/Heritage Lottery Fund grant accepted to investigate the extent and cost of repairs.

Contact: Principal Adviser, Heritage at Risk 01483 252000

© English Heritage

WINDSOR AND MAIDENHEAD (UA)



SITE NAME:	Noahs Boathouse, Stonehouse Lane (Off), Cookham
DESIGNATION:	Listed Building grade II*
CONDITION:	Poor
OCCUPANCY:	N/A
PRIORITY CATEGORY:	A (A)
OWNER TYPE:	Private
LIST ENTRY NUMBER:	1323741

1930, by Colin Lucas for his father, constructed of monolithic reinforced concrete with a flat roof. An early and pioneering example of Modern Movement architecture by one of the major figures in the movement. The building floods regularly and is derelict. The roof is leaking and the concrete is spalling.

Contact: Principal Adviser, Heritage at Risk 01483 252000

© English Heritage



SITE NAME:	Royal Mausoleum, The Home Park, Windsor
DESIGNATION:	Listed Building grade I, RPG grade I
CONDITION:	Fair
OCCUPANCY:	N/A
PRIORITY CATEGORY:	D (D)
OWNER TYPE:	Crown
LIST ENTRY NUMBER:	1117781

Mausoleum of Queen Victoria and Prince Albert, 1862-71. Damp problems are placing external and internal historic fabric at risk, including the internal paintings. The original rainwater drainage is inadequate and poorly designed, running within the wall fabric, and is difficult to maintain. Environmental monitoring has been carried out, and temporary remedial works for rainwater disposal have been implemented pending a permanent solution.

Contact: Principal Adviser, Heritage at Risk 01483 252000

© Martin Ashley Associates

SITE NAME:	Beenham's Heath, Waltham St. Lawrence	
DESIGNATION:	Conservation Area, 8 LBs	NEW ENTRY?: No
CONDITION:	At risk	TREND: Improving
VULNERABILITY:	Unknown	CONTACT: Sara Davidson (LPA) 01628 685687

PRIORITY CATEGORIES

- A** Immediate risk of further rapid deterioration or loss of fabric; no solution agreed.
- B** Immediate risk of further rapid deterioration or loss of fabric; solution agreed but not yet implemented.
- C** Slow decay; no solution agreed.
- D** Slow decay; solution agreed but not yet implemented.
- E** Under repair or in fair to good repair, but no user identified; or under threat of vacancy with no obvious new user (applicable only to buildings capable of beneficial use).
- F** Repair scheme in progress and (where applicable) end use or user identified; functionally redundant buildings with new use agreed but not yet implemented.

NOTE
Last year's priority category is shown in brackets, otherwise 'New entry' is noted.

ABBREVIATIONS

- CA** Conservation Area
- LB** Listed Building
- LPA** Local Planning Authority
- NP** National Park
- RPG** Registered Park and Garden
- SM** Scheduled Monument
- UA** Unitary Authority
- WHS** World Heritage Site

WOKINGHAM (UA)



© English Heritage

SITE NAME:	Site of St Bartholomews Church, Arborfield, Arborfield and Newland
DESIGNATION:	Scheduled Monument, LB grade II
CONDITION:	Very bad
OCCUPANCY:	N/A
PRIORITY CATEGORY:	A (A)
OWNER TYPE:	Religious organisation
LIST ENTRY NUMBER:	1006975

Old parish church, now a roofless ruin. Originally C13 in flint and stone, with substantial probable C18 brick rebuilding. One wall partially standing, with fragments of later brick segments. Very overgrown. Risk of further collapse.

Contact: Principal Adviser, Heritage at Risk 01483 252000



© English Heritage

SITE NAME:	Infirmary Stables, Arborfield Garrison, Arborfield, Barkham
DESIGNATION:	Scheduled Monument
CONDITION:	Very bad
OCCUPANCY:	Vacant/not in use
PRIORITY CATEGORY:	A (A)
OWNER TYPE:	Government or agency
LIST ENTRY NUMBER:	1006949

A specialised 'horse hospital' built 1911-12. The building is redundant by virtue of changes in army practices (reduced cavalry activity). A sustainable future needs to be found and repairs undertaken.

Contact: Principal Adviser, Heritage at Risk 01483 252000

SITE NAME:	Cropmark enclosure and pits north east of St Patrick's Avenue, Charvil		
DESIGNATION:	Scheduled Monument	LIST ENTRY NUMBER:	1006966
CONDITION:	Extensive significant problems	TREND:	Declining
PRINCIPAL VULNERABILITY:	Arable ploughing	NEW ENTRY?:	No
OWNER TYPE:	Private	CONTACT:	Principal Adviser, Heritage at Risk 01483 252000

SITE NAME:	Ring ditch cropmark east of St Patrick's Avenue, Charvil		
DESIGNATION:	Scheduled Monument	LIST ENTRY NUMBER:	1006965
CONDITION:	Extensive significant problems	TREND:	Declining
PRINCIPAL VULNERABILITY:	Arable ploughing	NEW ENTRY?:	No
OWNER TYPE:	Private	CONTACT:	Principal Adviser, Heritage at Risk 01483 252000

SITE NAME:	Cropmark complex south west of St Patrick's Avenue, Sonning		
DESIGNATION:	Scheduled Monument	LIST ENTRY NUMBER:	1006964
CONDITION:	Extensive significant problems	TREND:	Declining
PRINCIPAL VULNERABILITY:	Arable ploughing	NEW ENTRY?:	No
OWNER TYPE:	Private	CONTACT:	Principal Adviser, Heritage at Risk 01483 252000

SITE NAME:	Cropmark site east of Broadmoor Lane, Sonning		
DESIGNATION:	Scheduled Monument	LIST ENTRY NUMBER:	1006963
CONDITION:	Generally satisfactory but with significant localised problems	TREND:	Declining
PRINCIPAL VULNERABILITY:	Arable ploughing	NEW ENTRY?:	No
OWNER TYPE:	Private	CONTACT:	Principal Adviser, Heritage at Risk 01483 252000

PRIORITY CATEGORIES

- A** Immediate risk of further rapid deterioration or loss of fabric; no solution agreed.
- B** Immediate risk of further rapid deterioration or loss of fabric; solution agreed but not yet implemented.
- C** Slow decay; no solution agreed.
- D** Slow decay; solution agreed but not yet implemented.
- E** Under repair or in fair to good repair, but no user identified; or under threat of vacancy with no obvious new user (applicable only to buildings capable of beneficial use).
- F** Repair scheme in progress and (where applicable) end use or user identified; functionally redundant buildings with new use agreed but not yet implemented.

NOTE
Last year's priority category is shown in brackets, otherwise 'New entry' is noted.

ABBREVIATIONS

CA	Conservation Area
LB	Listed Building
LPA	Local Planning Authority
NP	National Park
RPG	Registered Park and Garden
SM	Scheduled Monument
UA	Unitary Authority
WHS	World Heritage Site



© English Heritage

SITE NAME:	Bearwood College, Arborfield and Newland / Barkham
DESIGNATION:	Registered Park and Garden grade II*, 5 LBs
CONDITION:	Generally unsatisfactory with major localised problems
VULNERABILITY:	High
TREND:	Declining
NEW ENTRY?:	No
OWNER TYPE:	Mixed, multiple owners
LIST ENTRY NUMBER:	1000414

This C19 landscape park and woodland surrounds a Victorian country house standing on formal terraces, with gardens by William Sawrey Gilpin and Pulham. The school which now occupies the house helped secure its future after World War I. The landscape park is now subdivided into two golf courses. Subsequent and current development and management of the gardens and woodland, plus a lack of specialist guidance and resources, challenge the integrity and survival of the historic landscape.

Contact: Principal Adviser, Heritage at Risk 01483 252000

PRIORITY CATEGORIES

- A** Immediate risk of further rapid deterioration or loss of fabric; no solution agreed.
- B** Immediate risk of further rapid deterioration or loss of fabric; solution agreed but not yet implemented.
- C** Slow decay; no solution agreed.
- D** Slow decay; solution agreed but not yet implemented.
- E** Under repair or in fair to good repair, but no user identified; or under threat of vacancy with no obvious new user (applicable only to buildings capable of beneficial use).
- F** Repair scheme in progress and (where applicable) end use or user identified; functionally redundant buildings with new use agreed but not yet implemented.

NOTE
Last year's priority category is shown in brackets, otherwise 'New entry' is noted.

ABBREVIATIONS

- CA** Conservation Area
- LB** Listed Building
- LPA** Local Planning Authority
- NP** National Park
- RPG** Registered Park and Garden
- SM** Scheduled Monument
- UA** Unitary Authority
- WHS** World Heritage Site



ENGLISH HERITAGE

This document is one in a series of publications produced as part of English Heritage's national Heritage at Risk programme. More information about Heritage at Risk and other titles in the series can be found at www.english-heritage.org.uk/risk

HERITAGE AT RISK

Published October 2013 by English Heritage
1 Waterhouse Square, 138-142 Holborn,
London EC1N 2ST

© Copyright English Heritage 2013