

# Heritage at **Risk**



Historic England

**Yorkshire Register 2015**

# Contents

<b>Heritage at Risk</b>	III
<b>The Register</b>	VII
Content and criteria	VII
Criteria for inclusion on the Register	IX
Reducing the risks	XI
Key statistics	XIV
Publications and guidance	XV
Key to the entries	XVII
Entries on the Register by local planning authority	XIX
<i>Cumbria</i>	I
Yorkshire Dales (NP)	I
East Riding of Yorkshire (UA)	I
Kingston upon Hull, City of (UA)	23
North East Lincolnshire (UA)	23
North Lincolnshire (UA)	25
<i>North Yorkshire</i>	27
Craven	27
Hambleton	28
Harrogate	33
North York Moors (NP)	37
Richmondshire	45
Ryedale	48
Scarborough	64
Selby	67
Yorkshire Dales (NP)	71
<i>South Yorkshire</i>	74
Barnsley	74
Doncaster	76
Peak District (NP)	79
Rotherham	80
Sheffield	83
<i>West Yorkshire</i>	86
Bradford	86
Calderdale	91
Kirklees	96
Leeds	101
Wakefield	107
York (UA)	110

# Heritage at Risk



Historic England

Yorkshire Summary 2015



**W**e have 694 entries on the 2015 Heritage at Risk Register for Yorkshire, making up 12.7% of the national total of 5,478 entries. The Register provides an annual snapshot of historic sites known to be at risk from neglect, decay or inappropriate development. Nationally, there are more barrows on the Register than any other type of site. The main risk to their survival is ploughing. The good news is that since 2014 we have reduced the number of barrows at risk by over 130, by working with owners and, in particular, Natural England to improve their management. This picture is repeated in Yorkshire, where the greatest concentration of barrows at risk is in the rich farmland of the Wolds. Our local team, led by Tammy Whitaker, continues to work there and across the region with owners, funders and other stakeholders to find the right solutions for sites on the Register.

**Trevor Mitchell**  
Planning Director, Yorkshire



Over the last five years we've removed over 43% of the original entries on the Yorkshire Register. Indeed 25% of sites removed from the Register nationally are in Yorkshire. Over the past year alone we removed 118 sites. We're making great

progress but there is still a lot to do.

### **The Ancient Landscapes of the Wolds and Moors**

Over two thirds of the sites we've tackled this year are prehistoric barrows and earthworks. These made up 40% of our Register. Next year we hope to make further progress on these ancient features, working with Natural England to promote the new Countryside Stewardship scheme and the opportunities it brings. Other successes include the repair of two imposing castles at Ayton and Wressle.

### **The Industrial Remains of the Dales**

This year marks the end of our work on Lead Mining in the Dales. Over the last five years we have secured the future of 20 industrial sites. In the spring we will launch an app in partnership with the Yorkshire Dales National Park, to enable locals and visitors to learn about these important features of the Dales landscape.

### **South Yorkshire Metal Trades**

Working alongside Sheffield City Council and others we've made great progress on sites associated with the metal trades. This year will see repairs begin at Green Lane Works, an imposing landmark in Kelham Island Conservation Area.

### **Textile Mills of the West Riding**

We continue to seek viable new uses for many sites associated with the textile industry. We are focusing on three iconic sites in Leeds, Temple Mill, Hunslet Mill and the First White Cloth Hall. These long-neglected buildings need urgent action or they could be lost.

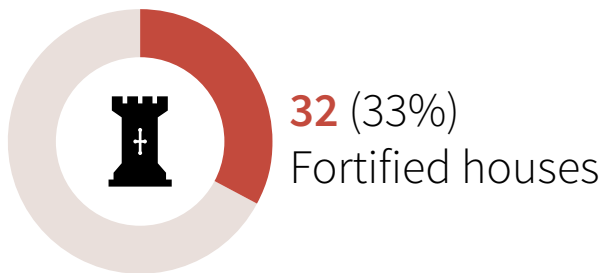
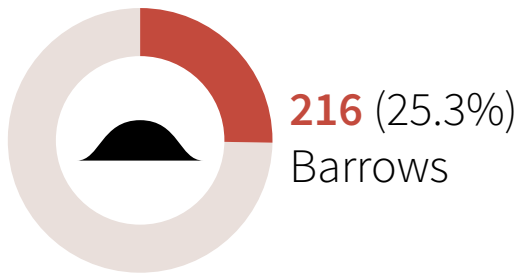
### **Designed Landscapes of South Yorkshire**

The beautiful urban parks, historic gardens and parkland of South Yorkshire are little known beyond the local area. We're working with local partners to develop their potential. Amid the peace and tranquillity of Sheffield General Cemetery sits the Non-Conformist Chapel. We have provided advice and grants to the Council and local groups. At long last the Chapel is now repaired and will open as an arts venue in the New Year. There is still much more to do in this Grade II\* listed landscape. Next year we will work with the Trust and City Council on ambitious plans for the future of the cemetery as a whole.

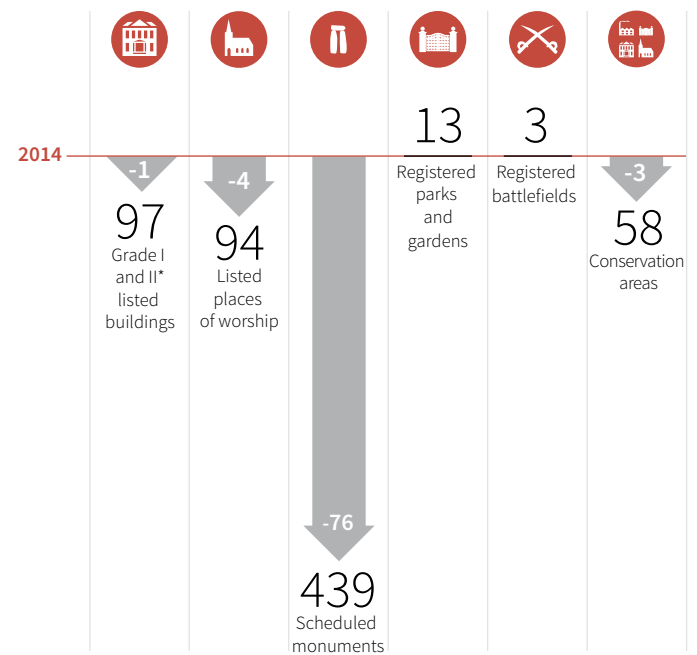
**Tammy Whitaker**  
Principal Adviser, Heritage at Risk

**Cover image:** Chris Hamby, proud new owner of **25 and 27 High Street Rotherham**, which he has recently restored. The project was part of a Townscape Heritage Initiative funded by the Heritage Lottery Fund and Rotherham Borough Council. Hidden behind a modern shopfront for decades was Rotherham's last known surviving medieval timber-framed town house. The Grade II\* listed building had been on the Heritage at Risk Register since 1999. Historic England provided expert planning and repairs advice.

## Entries on the 2015 national Register in **Yorkshire**



## Designated assets on the 2015 **Yorkshire** Register



There are **704** assets on the **Yorkshire** Register, 84 fewer than 2014

## Plumpton Rocks **Plompton, Harrogate, North Yorkshire**



### Background and history

Plumpton Rocks has been called “the epitome of the picturesque garden”. Reportedly praised by Queen Mary as “the nearest place on earth to heaven” it was also the subject of JMW Turner’s first commission in oils. The two views of the lake and rocks he

Painted in 1798 still hang in Harewood House. With such endorsements and historical associations it is easy to see why this Grade II\* registered historic park and garden will be one of Historic England’s priorities for the year ahead.

### Is it at risk?

The gardens are centred on natural rock formations and an artificial lake with winding paths. They originally featured a collection of trees and flowering shrubs, some

of which survive. However, progressive silting of the lake, encroaching self-set trees and spread of invasive *Rhododendron ponticum* has led to a gradual loss of designed views. Plumpton Rocks was added to the Heritage at Risk Register in 2012.

### What’s the current situation?

Work is now well underway to secure the future of the gardens. A Higher Level Stewardship (HLS) agreement from Natural England has provided much needed funding. Work has begun on new tree planting, scrub clearance and opening up of key views. Over the course of the next year work will be undertaken on de-silting the lake and repairing the Grade II\* listed dam wall designed by John Carr of York. Historic England is working closely with the owner, Natural England and other stakeholders to ensure the project’s success.



# Wressle Castle **Wressle, East Riding of Yorkshire**

## **Background and history**

The castle was built for Thomas Percy, Earl of Worcester, around 1380-90. Unfortunately he had little chance to enjoy his new home. His uncle, the Earl of Northumberland, led a revolt against King Henry IV. Sir Thomas was taken prisoner at the Battle of Shrewsbury in 1403 and afterwards beheaded for treason. The majority of the castle was destroyed during the Civil War. However, it continued in use as a manor for nearly 150 years. In 1796 a fire burnt out the remaining part. Sadly the fine plasterwork interiors were lost. Today, about a quarter of the original castle remains above ground.



## **Is it at risk?**

Wressle Castle has been on the Heritage at Risk Register since 1999. Following close work with the owners and

£500,000 of repairs by Historic England, Natural England and The Country Houses Foundation, the castle was removed from the Register this year.

## **What's the current situation?**

The Union Jack now flies proudly on top of this elegant landmark on the Selby to Hull rail line. The owner plans to undertake further landscaping works and interpretation of the site over the coming year.

## **Historic England Angel Awards**

The Historic England Angel Awards were founded in 2011, co-funded by the Andrew Lloyd Webber Foundation. They celebrate local people's extraordinary efforts to save historic buildings and places. Over the past five years, the Angel Awards have showcased inspirational friends groups, communities, worshippers, owners and craftspeople.

From 2016, we'll be looking for projects that champion the historic environment in many ways. These could include:

- community action projects
- heritage research, survey or education projects
- heritage professionals
- lifetime achievements
- and of course, rescues of heritage sites

Shortlisted Angels will continue to be put to the vote in the ever-popular People's Favourite Award.

Look out for news at [www.HistoricEngland.org.uk/AngelAwards](http://www.HistoricEngland.org.uk/AngelAwards)

### **For more information contact:**

Tammy Whitaker,  
Historic England Yorkshire  
37 Tanner Row, York, YO1 6WP  
Telephone: 01904 601 948  
Email: [yorkshire@HistoricEngland.org.uk](mailto:yorkshire@HistoricEngland.org.uk)  
Twitter: @HE\_Yorkshire

For a different format of this document contact our customer services department on:  
Telephone: 0370 333 0608 Textphone: 0800 015 0516  
Email: [customers@HistoricEngland.org.uk](mailto:customers@HistoricEngland.org.uk)  
Product code: 52017

Find out what's at risk by searching or downloading the online Heritage at Risk Register at:  
[HistoricEngland.org.uk/har](http://HistoricEngland.org.uk/har)

# THE REGISTER

## Content and criteria

### DESIGNATION

#### Definition

All the historic environment matters but there are some elements which warrant extra protection through the planning system. These are included in the [National Heritage List for England](#) (NHLE), an online searchable database of designated assets. Since 1882, when the first Act protecting ancient monuments and archaeological remains was passed, government has been developing the designation system. Listing, which is applied to buildings, emerged from the post-Blitz 1940s Planning Acts. There are now nearly 400,000 designated assets on the NHLE including listed buildings, scheduled monuments, registered parks and gardens, registered battlefields and protected wreck sites.

Historic England, as the government's expert adviser, is responsible for making recommendations – but it is still the Secretary of State at the Department for Culture Media and Sport who makes the decisions on whether an asset is designated. Understanding and appreciation develop constantly, which makes keeping the designation base up-to-date a never-ending challenge.

While still responding to threat-driven cases, our approach is now more strategic, based around thematic and area-based projects. Recent developments have seen a greater striving for openness and transparency in the process of designating a site, and better communication of what makes something special.

Alongside the nationally designated assets found on the National Heritage List for England are locally designated assets. Best known are conservation areas, but local authorities can also create lists of locally valued assets. Most archaeological sites of significance are not scheduled, but rely on local identification and management for their protection.

### LISTED BUILDINGS

Listing is by far the most commonly encountered type of designation. A listed building (or structure) is one that has been designated as being of special architectural or historic interest. The older and rarer a building is, the more likely it is to be listed. Buildings less than 30 years old are listed only if they are of very high quality and under threat. Listing is mandatory: if special interest is believed to be present, then the Department for Culture Media and Sport has a duty to add the building to the List.

Listed buildings are graded I, II\* and II. Grade I buildings are of outstanding interest, and II\* are particularly

important buildings of more than special interest; together they amount to 8% of all listed buildings. The remaining 92% are of special interest and are listed grade II.

There are over 376,000 listed entries on the NHLE of buildings of special architectural or historic interest. Entries on the statutory list sometimes group together a number of separate buildings: a terrace will be counted as one entry, rather than as separate units. Entries on this Register reflect how buildings are grouped and recorded on the statutory list.

Structures can occasionally be dual designated (both listed as buildings and scheduled as monuments). In such cases, scheduling controls take precedence.

### SCHEDULED MONUMENTS

Scheduled monuments include single archaeological sites and complex archaeological landscapes. 19,850 examples have been designated because of their national importance. Scheduled monuments are not graded. They cover human activity from the prehistoric era, such as burial mounds, to 20th century military and industrial remains. For the millennia before written history, archaeology is the only testament to innumerable generations of people of whom there is no other record.

The later 20th century saw unprecedented changes to the landscape. As a result, some types of historic site that once were commonplace began to become rare. Those that survive often represent just small islands of what once characterised broad sweeps of our towns and countryside. Although protected by law, scheduled monuments are still at risk from a wide range of processes and intense pressures outside of the planning system. These include damage from cultivation, forestry and – often most seriously of all – wholly natural processes such as scrub growth, animal burrowing and coastal erosion. Scheduling is discretionary, and many archaeological sites of potential importance are not designated. Instead, they are managed through the planning system and other regimes.

### REGISTERED PARKS AND GARDENS

There are 1,635 designed landscapes on the current Historic England Register of Historic Parks and Gardens of Special Historic Interest. These registered landscapes are graded I, II\* or II, and include private gardens, public parks and cemeteries, rural parkland and other green spaces. They are valued for their design and cultural importance, and are distinct from natural heritage designations.

Inclusion on the Historic England Register of Historic Parks and Gardens brings no statutory controls, but there is a clear presumption in favour of upholding their

significance in government planning guidance, so they do gain protection. Local authorities are required to consult Historic England on applications affecting sites registered as grade I or II\*, and the Gardens Trust on sites of all grades. The setting of other designated heritage assets can also protect registered landscapes.

## **REGISTERED BATTLEFIELDS**

Historic England's Register of Historic Battlefields was set up in 1995, and is our youngest category of designation. Its aim is to protect and promote those sites where history was made through military engagement which can be securely identified on the ground. They range from the Battle of Maldon (991) to Sedgemoor (1685): almost half date from the period of the civil wars in the mid-17th century. These special places, where thousands were often killed, deserve our recognition and respect. Recently, additions have been made to the Register of Historic Battlefields for the first time since its creation. There are now 46 registered battlefields.

Protection is needed to prevent encroachment through inappropriate development, or insensitive (and damaging) metal detecting, which can permanently alter the archaeological record. As with registered parks and gardens, there is a clear presumption in favour of protecting registered battlefields in government planning policy.

## **PROTECTED WRECK SITES**

England's 49 protected wreck sites represent a tiny proportion of the 33,000 or so pre-1945 wrecks and recorded casualties that are known to lie in the territorial waters. Wreck sites can be of importance for different reasons: the distinctive design or construction of a ship, the story it can tell about its past, its association with notable people or events and its cargo. The Protection of Wrecks Act 1973 empowers the appropriate Secretary of State to designate a restricted area around a vessel to protect it or its contents from unauthorised interference, and Historic England administers the attendant licensing scheme for divers seeking access.

## **CONSERVATION AREAS**

Conservation areas are designated by local authorities and are areas of particular architectural or historic interest, the character or appearance of which it is desirable to preserve or enhance. For almost 50 years, ever since the 1967 Civic Amenities Act, conservation areas have proved a highly effective mechanism for managing change on an area-wide basis. There are currently 9,853 conservation areas in England including town and city centres, suburbs, industrial areas, rural landscapes, cemeteries and residential areas. They form the historic backcloth to national and local life and are a crucial component of local identity.



# Criteria for inclusion on the Register

## RISK ASSESSMENTS

Heritage assets included on the Register are risk assessed according to the nature of the site rather than the type of designation. Building or structure assessments are used for secular listed buildings and structural scheduled monuments, typically masonry remains. Archaeology assessments are used for scheduled earthworks and below-ground remains. Thus a scheduled monument may appear on the Register in either or both the building and structure and the archaeology sections depending upon what puts it at risk. Listed buildings that are in use as places of worship are assessed using the places of worship assessment. Registered parks and gardens, conservation areas, battlefields and protected wreck sites have their own assessments because they each have their own particular characteristics and factors that may put them at risk.

## BUILDINGS AND STRUCTURES

To be considered for inclusion on the Register, buildings or structures must be:

- designated and included on the National Heritage List for England
- a grade I or II\* listed building
- a grade II listed building in London
- a structural scheduled monument with upstanding remains
- in secular (non-worship) use

Buildings or structures are assessed on the basis of condition and, where applicable, occupancy (or use) reflecting the fact that a building which is occupied is generally less vulnerable than one that is not.

Occupancy (or use) is assessed as 'vacant', 'part occupied', 'occupied', 'not applicable', or occasionally, 'unknown'. Many structures fall into the 'not applicable' category for example: ruins, walls, gates, headstones or boundary stones.

Condition is assessed as 'very bad', 'poor', 'fair' or 'good'. The condition of buildings or structures on the Register is typically very bad or poor, but can be fair or, very occasionally, good. This reflects the fact that some buildings or structures are vulnerable because they are empty, underused or face redundancy without a new use to secure their future. Assessing vulnerability in the case of buildings in fair condition necessarily involves judgement and discretion. A few buildings remain on the Register in good condition, having been

repaired or mothballed, but still awaiting a new use or occupancy.

Buildings or structures are removed from the Register when they are fully repaired/consolidated, and their future secured either through occupation and use, or through the adoption of appropriate management.

## PLACES OF WORSHIP

To be considered for inclusion on the Register places of worship must be designated and listed grade I, II\* or II on the National Heritage List for England, and be used as a public place of worship at least six times a year.

Places of worship are assessed on the basis of condition only. If a place of worship is in very bad or poor condition it is added to the Register. This includes places of worship which are generally in fair or good condition but have major problems with one key element, like the tower.

Historic England has visited and assessed listed places of worship considered to be in poor or very bad condition according to local assessments. Those that are identified as at risk are included on the Register.

Once on the Register, places of worship can move through the condition categories (e.g. from very bad to poor, to fair, even good) as repairs are implemented and the condition improves, until they are fully repaired and can be removed from the Register. This means that there are some places of worship in good condition on the Register but with outstanding issues still to be resolved at the time when they were assessed.

## ARCHAEOLOGY

To be considered for inclusion on the Register archaeological sites must be designated as scheduled monuments and included on the National Heritage List for England. Archaeology assessments cover scheduled earthworks and buried archaeology. The risk assessment is based on their condition and vulnerability, the trend in their condition, and their likely future vulnerability. A site's condition is expressed in terms of the scale and severity of adverse effects on it ranging from 'extensive significant problems', to 'minor localised problems'.

Archaeological entries are removed from the Register once sufficient progress has been made to address the identified issues, and a significant reduction in the level of risk has been demonstrated.

## PARKS AND GARDENS

To be considered for inclusion on the Register parks and gardens must be designated as grade I, II\* or grade II and included on the National Heritage List for England. Parks and gardens are assessed in terms of condition and vulnerability. Steps being taken by owners to address problems are also taken into consideration.

Parks and gardens assessed as being at risk are typically affected by development and neglect. They have frequently been altered by development or are faced with major change. The original function of these landscapes has often changed and divided ownership leads to the loss of their cohesive historic design.

Park and garden entries are removed from the Register once steps have been taken to address issues and positive progress is being made.

## BATTLEFIELDS

To be considered for inclusion on the Register battlefields must be designated and included on the National Heritage List for England. Battlefields deemed to be at risk of loss of cultural significance are included on the Register.

The principal risks and threats are:

- development pressure e.g. encroachment of buildings
- pressures of particular use within the site e.g. arable cultivation
- damage e.g. unregulated metal detecting

Battlefields are removed from the Register either when damaging activities cease, are managed, or when threats recede due to effective planning.

## WRECK SITES

To be considered for inclusion on the Register wrecks must be designated and included on the National Heritage List for England. Wreck sites are assessed based on their current condition, vulnerability and the way they are being managed.

Wrecks are vulnerable to both environmental and human impacts. Risks that contribute to inclusion on the Register range from unauthorised access to erosion and fishing damage.

The monitoring process ensures that the significance of the site is identified and maintained. In spite of the inherent difficulties in caring for this type of site, careful management must be maintained.

Wrecks are removed from the Register once an appropriate management and monitoring regime is operational.

## CONSERVATION AREAS

Historic England has asked every local authority in England to complete (and update as appropriate) a survey of its conservation areas, highlighting current condition, threats and trends. Conservation areas that are deteriorating, or are in very bad or poor condition and not expected to change significantly in the next three years, are defined as being at risk.

The approach taken to assess conservation areas at risk has been refined since the first survey in 2008/2009. The information provides a detailed assessment of each conservation area. An overall category for condition, vulnerability and trend is included for each conservation area on this Register. Conservation areas identified as at risk in 2009, but not reassessed since using the revised methodology, are included on the Register but with limited information.

Conservation areas are removed from the Register once plans have been put in place to address the issues that led to the conservation area being at risk, and once positive progress is being made.

# Reducing the risks

One of the primary aims of the Historic England Corporate Plan 2015-2018 is reducing the risk to heritage assets. In order to achieve this aim we are working to:

- better understand the nature and extent of risk
- encourage others to save and re-use heritage at risk
- build the capacity of the sector to deliver solutions for heritage at risk
- provide advice and grants to help remove heritage from the Register

Dedicated Heritage at Risk teams in our nine regional offices are tasked with achieving this aim.

Whilst each type of heritage asset and individual site will require its own approach and solution, there are some general approaches that are relevant to all 'at risk' assets. Finding solutions for heritage at risk requires working in close partnership with owners, local planning authorities and a wide variety of other organisations. The provision of clear advice is essential to further understanding of heritage at risk.

Maintenance and occupation or use (where appropriate) are essential in preventing heritage from becoming at risk. Maintenance of assets already at risk can prevent them from decaying further. Without maintenance, the cost of repair and consolidation escalates, the challenge for owners and occupiers increases, and the scope for affordable solutions declines.

The Heritage at Risk Register helps us understand what factors lead to heritage assets becoming at risk, what action is most likely to influence their condition and where resources can be focused to best effect. Historic Environment Records and local heritage at risk registers, maintained by local authorities, are additional repositories of information on local historic assets. They underpin the work of local authority historic environment services and can help improve the protection, conservation and management of heritage assets.

Historic England provides a wide range of published guidance on reducing the risks, including: finding partners, funding, new uses for heritage assets, and enforcing urgent works and repairs. These are available to download from our website, [www.historicengland.org.uk](http://www.historicengland.org.uk). Key publications and guidance are listed on pages XV-XVI.

## BUILDINGS AND STRUCTURES

Our nine regional teams can help existing and potential owners, developers and local authorities with the assessment of risk and the identification of appropriate programmes of repair. They can advise on the benefits

of additional survey and assessment, help with feasibility studies and with brokering solutions. In particularly difficult cases, they can draw on the additional expertise of our national advisers specialising in structural engineering, quantity surveying, development economics, enforcement and planning law. Historic England can help with access to funding as we work closely with grant providers including the Heritage Lottery Fund and Natural England. We have two principal grant streams ourselves: Repair Grants for Heritage at Risk for all asset types and Section 17 Management Agreements which are smaller grants for scheduled monuments. More information on funding can be found on the [Historic England](http://Historic England) website.

We know how useful our own Register is in managing risk, prioritising action and engaging partners. We are therefore working with Civic Voice and voluntary groups to enable the compilation of local heritage at risk registers. We are also working with local authorities to encourage them to develop strategies for tackling buildings in poor condition. These strategies should include the use of enforcement powers; '[Stopping the Rot](#)' is our published guidance on this. Our Heritage at Risk Solicitor can provide training and support for local authorities considering enforcement action. In certain circumstances we can also provide [grant aid](#) to underwrite the cost of serving Urgent Works and Repairs Notices.

Building preservation trusts (BPTs) offer a tried and tested way of saving buildings at risk. We have close links with the [Architectural Heritage Fund](#) and fund their regional support officers to work across the country. They help BPTs and other not-for-profit organisations to access funding, carry out feasibility studies and develop solutions for buildings at risk. The [United Kingdom Association of Preservation Trusts](#) also provides information about support officers and BPTs. Guidance and case studies are available on the [Historic England](#) website.

## PLACES OF WORSHIP

Regular maintenance helps to keep all buildings in good condition but those suffering major problems need repairs to minimise the risks to both the structure and the contents. Keeping drains and gutters clear so that water is taken away from the building efficiently is the most important thing congregations can do as this stops small problems developing into unnecessary crises. The overflowing gutter soon soaks the wall beneath, rots the roof timbers behind it and makes the whole building vulnerable.

In some areas congregations group together to engage reputable contractors at competitive rates to clear gutters and rainwater goods. Such cooperation enables them to get good quality work carried out at reasonable prices by firms that understand historic

buildings. The Maintenance Cooperatives project run by the Society for the Protection of Ancient Buildings will further help to connect, inform and empower those people who look after places of worship.

The Heritage Lottery Fund runs the [Grants for Places of Worship](#) scheme. The main focus of the scheme is fabric repairs but it also provides funds for modest changes to enhance community use of the building. Historic England's architects and surveyors, based in our regional Heritage at Risk teams, provide technical advice to the Heritage Lottery Fund on fabric repairs to ensure appropriate conservation standards are met.

The Government's [Listed Places of Worship scheme](#), enabling the reclaiming of VAT on eligible repairs, maintenance and authorised alterations, is available to all listed places of worship, whether they have obtained grants or are funding work themselves. Local and national charities also offer grants. The Government's [Listed Places of Worship Roof Repair Fund](#) offers grants to help make listed places of worship weather-tight, safe and open for use.

Historic England supports congregations wanting to keep their places of worship in use and recognises the need for appropriate new facilities such as kitchens and toilets that are sensitive to the building's special character. [New Work in Historic Places of Worship](#) helps congregations understand how changes can be achieved.

A network of support officers, employed locally but part funded by Historic England, offers direct advice and encouragement to congregations. Projects to effect repairs and develop necessary new facilities for both the community and visitors are breathing a new lease of life into these treasured parts of our heritage.

## ARCHAEOLOGY

The excellent progress which is being made with reducing the number of scheduled monuments on the Register continues to demonstrate the value which owners and land managers are placing upon the positive management of archaeological sites.

The large majority of the 19,832 scheduled monuments in England are on land classified as agricultural. Effective information sharing with Natural England and Defra is therefore of great importance for prioritising management action and for targeting agri-environment grant schemes to best effect. This is especially important under the New Environmental Land Management Scheme (NELMS) which commenced in 2015. Natural England shared our corporate target of removing 25% of the scheduled monuments on the 2010 Register by 2015, which was achieved with 35% being removed. We also continue to work closely with the Heritage Lottery Fund to

identify the nationally important monuments deserving of grant-aid for enhanced conservation, presentation and access projects.

Loss and damage as a consequence of arable cultivation remains the greatest source of risk to scheduled monuments on the Register. The Conservation of Scheduled Monuments in Cultivation (COSMIC) project will provide updated risk assessments for all sites affected by arable cultivation on the Register. It provides bespoke prescriptions for reducing the risks from cultivation damage. In some cases, the COSMIC mitigation recommendations have already been acted upon by our local teams, resulting in over 130 entries being removed from the 2014 Register.

Analysis of entries on the Register shows that prehistoric barrows are one of the most 'at risk' types of archaeological site on the Register. Unmanaged woodland, tree, scrub and bracken growth remains one of the most widespread causes of long-term damage to both urban and rural archaeological sites - even if the effects are not as visible or as immediately destructive as other processes. In most cases simple, low cost but regular maintenance is the key. The delivery of this will always be reliant upon the help and goodwill of landowners.

## PARKS AND GARDENS

Although a statutory list, the Register of Historic Parks and Gardens of Special Historic Interest in England in itself brings no additional statutory powers, instead it is used in the development control process to provide a valuable tool for the protection of the sites it includes. The Government's National Planning Policy Framework (NPPF) stresses the desirability of sustaining and enhancing the significance of all heritage assets and finding viable uses consistent with their conservation.

The NPPF states that great weight must be given to the conservation of sites included on the Register of Historic Parks and Gardens of Special Historic Interest and that substantial harm or loss of such features can only be justified in exceptional cases.

A great many historic parks and gardens are either privately owned or held in trust. In addition, local authorities are responsible for nearly all the public parks and cemeteries in our towns and cities. Registered parks and gardens are typically large, complex heritage assets, many of them in multiple ownership. It can take years to identify and implement proposals to improve their condition and trajectory. To help reduce the risks, Historic England encourages and works with owners to develop conservation management strategies. Landscape architects working in our Heritage at Risk teams can help tailor conservation management plans and funding packages



for individual landscape features or whole sites. We work with partners, such as Natural England and the Heritage Lottery Fund, to help source funding to secure sustainable futures for parks and gardens at risk.

## BATTLEFIELDS

As with registered parks and gardens, the Register of Historic Battlefields brings no additional statutory controls to registered battlefields, but the National Planning Policy Framework makes it clear that registered battlefields are of equal significance to scheduled monuments, buildings listed grade I and II\*, registered parks and gardens and protected wreck sites. Therefore, the positive conservation and management of registered battlefields is a core element of current heritage legislation.

Historic England continues to work with owners to develop management plans for registered battlefields and, in appropriate cases, contribute towards the cost of management plans. We work to develop positive landscape strategies with owners and partners such as Defra through Environmental Stewardship schemes. In some circumstances, we may encourage the conversion from arable to pasture of especially sensitive locations to protect battlefield archaeology from the effects of ploughing and as part of a wider drive to prevent unauthorised or damaging metal detecting.

Historic England also continues to encourage greater access to battlefields and the improvement of their amenity value and visitors' understanding of the impact these dramatic historic events had on our development as a nation.

Local authorities can also invite comments from the Battlefields Trust on planning applications affecting the setting of registered battlefield sites.

## WRECK SITES

At the strategic level, the major sources of risk to protected wreck sites have been identified. In terms of high priority sites, practical requirements have also been implemented through conservation management plans and appropriate intervention.

Risks to protected historic wreck sites can often be reduced through education, provision of marker buoys, or planning policies that take full account of their national importance. However, some sites require significant resources to stabilise their condition or to carry out detailed archaeological assessments of their conservation requirements. Although Historic England has statutory power to allocate funds to promote the preservation and maintenance of protected wreck sites, its financial resources can solve only a small proportion of the problems.

In spite of the inherent difficulties with caring for this type of site, careful management must be maintained if we are to avoid the loss of wreck sites. It is therefore close cooperation between the owners of protected wreck sites (where known), authorised divers and all organisations charged with care for the marine and coastal environment, that will make the real difference to their long term survival.

Practical advice on the management of historic wreck sites, whether at the coast edge or under water, is available from [Historic England](#).

## CONSERVATION AREAS

The reasons conservation areas become at risk are difficult to address as they can cover large areas of land; they include streets, spaces, archaeology and trees as well as buildings and structures and therefore involve many different owners and approaches to management. Looking after conservation areas is a responsibility shared by those of us who live, work or do business in them as well as those of us whose job it is to manage them or make decisions about their future.

Local authorities complete the Conservation Areas Survey, providing us with an understanding of what is particularly affecting the character and appearance of conservation areas, what is working well or what is putting them at risk. Strong planning policies, guidance and a clear management strategy for individual conservation areas, backed up by effective enforcement, are all critical in managing change in these areas. Local authorities across the country continue to see their resources reduced, and this is making their task more difficult to deliver. Armed with the information provided by conservation area surveys, we, local authorities and other partners will have the evidence to direct resources much more accurately towards those conservation areas at greatest risk.

There are opportunities for members of the local community to get involved with protecting and enhancing their conservation area, either individually or through groups. Some local groups have helped to prepare character appraisals and management plans for conservation areas whilst others have carried out their own assessments to identify management issues.

# Key statistics

## BUILDINGS AND STRUCTURES

- Nationally, 3.9% of grade I and II\* listed buildings (excluding places of worship) are on the Register. In Yorkshire the percentage is 6.1% (97 listed secular buildings).
- 6 building or structure entries have been removed from the 2014 Yorkshire Register because their futures have been secured, and 6 have been added.
- 66.5% of buildings or structures (117) on the Yorkshire baseline 1999 Register have been removed because their futures have been secured, compared with the national figure of 60.8%.

## PLACES OF WORSHIP

- Nationally, 6.3% of listed places of worship are on the Register. In Yorkshire, 6.8% (94) are on the Register.
- 16 places of worship have been removed from the Yorkshire Register following repair work, and 12 have been added.

## ARCHAEOLOGY

- 2,701 (13.6%) of England's 19,850 scheduled monuments are on the Register. 439 (16.7%) of Yorkshire's 2,624 scheduled monuments are on the Register.
- 92 archaeology entries have been removed from the 2014 Yorkshire Register for positive reasons, and 17 have been added.

- 48.5% of archaeology entries (351) on the Yorkshire baseline 2009 Register have been removed for positive reasons, compared with the national figure of 38.6%.
- Nationally, damage from arable cultivation is the greatest cause of risk affecting 39% of archaeological entries on the Register. In Yorkshire the proportion is 55%.

## PARKS AND GARDENS

- 94 (5.8%) of England's 1,633 registered parks and gardens are on the Register. Of the 121 registered parks and gardens in Yorkshire, 13 (10.7%) are on the Register.

## BATTLEFIELDS

- Of the 46 registered battlefields in England, 6 (13.0%) are on the Register. Of the 7 registered battlefields in Yorkshire, 3 (42.9%) are on the Register.

## WRECK SITES

Of the 49 protected wreck sites around England's coast, 4 are on the Register. Yorkshire's single protected wreck site is not on the Register.

## CONSERVATION AREAS

- 8,298 of England's 9,853 conservation areas have been surveyed by local authorities and 505 (6.1%) are on the Register. Of the 912 conservation areas in the Yorkshire, 858 have been surveyed and 58 (6.8%) are on the Register.
- 4 conservation areas have been removed from the 2014 Yorkshire Register for positive reasons, and 1 has been added.

## HISTORIC ENGLAND FUNDING

- £1.6 million in grant was spent on 113 entries on the Yorkshire Register during 2014/15.

Risk assessments of heritage assets are based on the nature of the site. Buildings and structures include listed buildings (excluding listed places of worship) and structural scheduled monuments; archaeology assessments cover earthworks and buried archaeology.

# Publications and guidance

Historic England has produced the following publications relating to heritage at risk, including:

*Assessment of Heritage at Risk from Environmental Threat: Key Message* (2013)

*Buildings at Risk: a New Strategy* (1998)

*Caring for Places of Worship 2010* (2010) – a report on the condition of England's listed places of worship and the needs of the congregations

*COSMIC 3 – Grappling with a 140-Year-Old Conservation Problem* (2014) – Historic England Research News 21, available online

*Counting our Heritage: a Heritage at Risk Survey for High Peak Staffordshire Moorlands by Community Volunteers* (2013)

*Historic England's Heritage at Risk National Strategy (2011-2015)* (2012)

*Heritage at Risk 2010 – report* (2010)

*Heritage at Risk: Conservation Areas* (2009)

*Heritage at Risk 2015* – national summary leaflet and regional summary leaflets for: East Midlands, East of England, London, North East, North West, South East, South West, West Midlands, and Yorkshire

*Heritage at Risk Register 2015* – detailed listings for: East Midlands, East of England, London, North East, North West, South East, South West, West Midlands, and Yorkshire can be downloaded from our website or viewed on an interactive database: [www.HistoricEngland.org.uk/risk](http://www.HistoricEngland.org.uk/risk)

*Monuments at Risk* (2008) – summary of scheduled monuments at risk for: East Midlands, East of England, London, North East, North West, South East, South West, West Midlands, and Yorkshire

*The Monuments at Risk initiative 2003-08* (2010)

*Protected Wreck Sites at Risk: A Risk Management Handbook* (2007)

*Saving London: 20 Years of Heritage at Risk in the Capital* (2010)

*Stopping the Rot: A Guide to Enforcement Action to Save Historic Buildings* (2011)

*Vacant Historic Buildings: An Owner's Guide to Temporary Uses, Maintenance and Mothballing* (2011)

## HERITAGE AT RISK ON THE WEB

To find out more about the Heritage at Risk programme visit

<http://www.HistoricEngland.org.uk/risk> where you will find an interactive database providing detailed information on all heritage sites at risk nationally. Details of all nationally designated historic places in England are available in one place on the National Heritage List for England online database: <http://list.HistoricEngland.org.uk>.

Further information about the different classes of designated heritage assets, including listed buildings, scheduled monuments, registered parks and gardens, registered battlefields and protected wreck sites can be viewed at the same address: <http://list.HistoricEngland.org.uk>.

## CONSERVATION POLICIES AND GUIDANCE

The following publications are among the numerous guidance documents available on our website: <http://www.historicengland.org.uk/publications>

*Caring for Historic Graveyard and Cemetery Monuments* (2011)

*Caring for Our Shipwreck Heritage: Guidelines on the First Aid Treatment and Conservation Management of Finds Recovered from Designated Wreck Sites Resulting from Licensed Investigations* (2012)

*Caring for Places of Worship* (2010) – a practical booklet for everyone involved in caring for England's listed places of worship

*Constructive Conservation in Practice* (2008)

*Constructive Conservation: Sustainable Growth for Historic Places* (2013)

*Conservation Principles, Policies and Guidance for the Sustainable Management of the Historic Environment* (2008)

*The Conservation, Repair and Management of War Memorials* (2014)

*Creativity and Care: New Works in English Cathedrals* (2009)

*The Disposal of Historic Buildings: Guidance Note for Government Departments and Non Departmental Public Bodies* (2010)

*Enabling Development and the Conservation of Significant Places* (2008)

*Farming the Historic Landscape: Caring for Archaeological Sites on Arable Land* (2004)

*Farming the Historic Landscape: Caring for Archaeological Sites in Grassland* (2004)

Guidance notes and application forms for grants to local authorities:

- *Grants to Local Authorities to Underwrite Urgent Works Notices* (1998)
- *Acquisition Grants to Local Authorities to Underwrite Repairs Notices* (1998)
- *Repair Grants for Heritage at Risk* (2015)

*Heritage Crime Prevention: A guide for Owners, Tenants and Managers of Heritage Assets* (2013)

*Heritage Crime Risk: Quick Assessment Tool* (2013)

*Heritage Works: the use of Historic Buildings in Regeneration* (2013)

*Managing Local Authority Heritage Assets: Some Guiding Principles for Decision Makers* (2003)

*New Uses for Former Places of Worship* (2010)

*New Work in Historic Places of Worship* (2012)

*Options for the Disposal of Redundant Churches and Other Places of Worship* (2010)

*Paradise Preserved: An Introduction to the Assessment, Evaluation, Conservation and Management of Historic Cemeteries* (2007)

*Pillars of the Community: the transfer of local authority heritage assets* (2014)

*Practical Building Conservation – revised ten-part series: Glass & Glazing; Metals, Mortars, Renders & Plasters; Stone; Timber; Building Environment; Concrete; Conservation Basics; Earth, Brick & Terracotta; Roofing* (2012–2014)

*Scheduled Monument Consent: A Guide for Owners and Occupiers* (2009)

*Shared Interest: Celebrating Investment in the Historic Environment* (2006)

*Theft of Metal from Church Buildings* (2011)

*Understanding Place: Conservation Area Designation, Appraisal and Management* (2011)

*Valuing Places: Good Practice in Conservation Areas* (2011)



# Key to the entries

This Register includes the following risk assessment types

- Building or structure  
(grade I and II\* listed buildings and structural scheduled monuments)
- Place of worship  
(grade I, II\* and II listed buildings)
- Archaeology  
(scheduled monuments – earthworks and buried archaeology)
- Park and garden  
(Registered parks and gardens)
- Battlefield  
(Registered battlefields)
- Conservation area  
(Conservation areas)

## ORDER

Entries are grouped and ordered alphabetically, first by County† (dark grey bands) or Unitary Authority (light grey bands), and then by Local Planning Authority (National Park/Unitary Authority/District or Borough).

A blank band denotes the end of a county and the beginning of a unitary authority.

Sites that straddle more than one local planning authority are included under the lead authority.

†The metropolitan counties of South Yorkshire and West Yorkshire are used to group the data. North Yorkshire is the only two tier planning authority in the region.

Within each planning authority, entries are grouped by risk assessment type in the following order:

- Buildings or structures
- Places of worship
- Archaeology
- Parks and gardens
- Battlefields
- Conservation areas

Within each risk assessment type, entries are ordered alphabetically by parish, locality and street/site name (except for conservation areas which are ordered by site name only).

## DESIGNATION

The principal designation is noted for each entry and includes:

- Listed Building (LB) grade I or II\*
- Listed Place of Worship grade I, II\* or II
- Scheduled Monument (SM)
- Registered Park and Garden (RPG) grade I, II\* or II
- Registered Battlefield
- Conservation Area (CA)

Other designations that apply to the designated site, including location within a World Heritage Site (WHS), are also noted.

If an entry is dual designated (both listed and scheduled), 'and' rather than a comma is used (eg 'Scheduled Monument and Listed Building grade I'). If a scheduled monument entry is dual designated with a number of listed buildings, each is separated by a semicolon.

The National Heritage List Entry Number is included for all entries (except conservation areas). If a site is dual designated, all relevant List Entry Numbers are noted.

## CONDITION

For buildings (including places of worship), condition is graded as: 'very bad', 'poor', 'fair' and 'good'.

For sites that cover areas (scheduled monuments (archaeology assessments), parks and gardens and battlefields) one overall condition category is recorded. The category may relate only to the part of the site or monument that is at risk and not the whole site:

- extensive significant problems
- generally unsatisfactory with major localised problems
- generally satisfactory but with significant localised problems
- generally satisfactory but with minor localised problems
- optimal
- unknown (noted for a number of scheduled monuments that are below-ground and where their condition cannot be established).

For conservation areas, condition is categorised as: 'very bad', 'poor', 'fair' and 'optimal'.

If a site has suffered from heritage crime it is noted in the summary. Heritage crime is defined as any offence which harms the heritage asset or its setting and includes arson, graffiti, lead theft and vandalism.

## OCCUPANCY/USE

For buildings (excluding places of worship) that can be occupied or have a use, the main vulnerability is vacancy or under-use. Occupancy (or use) is noted as follows:

- vacant
- part occupied
- occupied
- unknown
- not applicable

## VULNERABILITY

Principal vulnerability is noted for archaeology assessments and may relate only to the part of the site that is at risk, and include:

- animal burrowing
- arable ploughing
- coastal erosion
- collapse
- deterioration – in need of management
- scrub/tree growth
- visitor erosion

For parks and gardens, battlefields and conservation areas, vulnerability is noted as high, medium or low.

## PRIORITY CATEGORY

Priority for action is assessed on a scale of A to F, where 'A' is the highest priority for a site which is deteriorating rapidly with no solution to secure its future, and 'F' is the lowest priority.

For **buildings and structures** and **places of worship** the following priority categories are used as an indication of trend and as a means of prioritising action:

- A Immediate risk of further rapid deterioration or loss of fabric; no solution agreed
- B Immediate risk of further rapid deterioration or loss of fabric; solution agreed but not yet implemented
- C Slow decay; no solution agreed
- D Slow decay; solution agreed but not yet implemented
- E Under repair or in fair to good repair, but no user identified; or under threat of vacancy with no obvious new user (applicable only to buildings capable of beneficial use)
- F Repair scheme in progress and (where applicable) end use or user identified; or functionally redundant buildings with new use agreed but not yet implemented.

For **battlefields**, the following priority categories are used as a means of prioritising action:

- A No action/strategy identified or agreed (where trend is declining or unknown)
- B Action/strategy agreed but not yet implemented (where trend is declining or unknown)
- C No action/strategy identified or agreed (where trend is stable or improving)
- D Action/strategy agreed but not yet implemented (where trend is stable or improving)
- E Monitoring as appropriate (any trend)
- F Action implemented/strategy underway/scheme in progress (any trend)

2014 priority categories are given in brackets, otherwise 'New entry' is noted.

'New entry – re-assessed' indicates an existing site on the Register that has been re-assessed using a different risk assessment methodology and is included on this year's Register under the new assessment type.

## TREND

Trend for archaeology entries, parks and gardens and battlefields may relate only to the part of the site that is at risk and is categorised as:

- declining
- stable
- improving
- unknown

For conservation areas trend is categorised as:

- deteriorating
- deteriorating significantly
- no significant change
- improving
- improving significantly
- unknown

## OWNERSHIP

A principal ownership category is given for each entry, and if sites are in divided ownership, a 'multiple' ownership category is noted.

## CONTACT

This is the member of the Historic England local team who acts as a first point of contact for the case, and to whom enquiries should be addressed.

For conservation areas, the contact is the conservation/planning officer at the relevant local planning authority (indicated by 'LPA').

We are not in any sense agents for the owners of the sites included, but we will endeavour to put people in touch with them where appropriate.

## ABBREVIATIONS

CA	Conservation Area
HE	Historic England
HLF	Heritage Lottery Fund
LB	Listed Building
LPA	Local Planning Authority
NP	National Park
RPG	Registered Park and Garden
SM	Scheduled Monument
UA	Unitary Authority
WHS	World Heritage Site

# Entries on the Register by local planning authority

Local planning authority	Building and structure entries	Place of worship entries	Archaeology entries	Park and garden entries	Battlefield entries	Wreck site entries	Conservation area entries
<b>CUMBRIA</b>							
Yorkshire Dales (NP)	1	0	0	0	0	0	1
<b>EAST RIDING OF YORKSHIRE (UA)</b>							
East Riding of Yorkshire (UA)	6	11	132	2	1	0	2
<b>KINGSTON UPON HULL, CITY OF (UA)</b>							
Kingston upon Hull, City of (UA)	0	1	0	0	0	0	2
<b>NORTH EAST LINCOLNSHIRE (UA)</b>							
North East Lincolnshire (UA)	2	0	2	0	0	0	6
<b>NORTH LINCOLNSHIRE (UA)</b>							
North Lincolnshire (UA)	2	2	12	0	0	0	2
<b>NORTH YORKSHIRE</b>							
Craven	1	1	0	0	0	0	0
Hambleton	4	8	18	0	0	0	0
Harrogate	8	1	9	3	1	0	0
North York Moors (NP)	4	0	51	0	0	0	0
Richmondshire	7	0	11	0	0	0	0
Ryedale	12	6	84	2	0	0	0
Scarborough	0	2	13	1	0	0	4
Selby	4	4	17	0	0	0	0
Yorkshire Dales (NP)	4	5	4	0	0	0	3
<b>SOUTH YORKSHIRE</b>							
Barnsley	4	2	4	0	0	0	1
Doncaster	2	5	13	0	0	0	5
Peak District (NP)	0	0	3	0	0	0	0
Rotherham	4	2	8	0	0	0	3
Sheffield	5	3	6	2	0	0	5
<b>WEST YORKSHIRE</b>							
Bradford	6	9	4	1	0	0	11
Bradford / Kirklees / Leeds <sup>†</sup>	0	0	0	0	1	0	0
Calderdale	12	7	4	0	0	0	3
Kirklees	7	13	4	0	0	0	4
Leeds	13	6	6	2	0	0	4
Leeds / Selby <sup>†</sup>	0	0	2	0	0	0	0
Peak District (NP)	0	0	0	0	0	0	0
Wakefield	6	3	5	0	0	0	0
<b>YORK (UA)</b>							
York (UA)	0	3	0	0	0	0	2
<b>TOTAL</b>	<b>114</b>	<b>94</b>	<b>412</b>	<b>13</b>	<b>3</b>	<b>0</b>	<b>58</b>

<sup>†</sup> Sites that cross local planning authority boundaries

## CUMBRIA

## YORKSHIRE DALES (NP)



© Historic England

SITE NAME:	<b>High Hall Farmhouse including cartshed, Dent, South Lakeland</b>
DESIGNATION:	Listed Building grade II*
CONDITION:	Very bad
OCCUPANCY:	Part occupied/part in use
PRIORITY CATEGORY:	A (A)
OWNER TYPE:	Private
LIST ENTRY NUMBER:	1383893

C17 farmhouse once owned by Richard Trotter who led the Dent "statesmen" to purchase the manor of Dent from the crown in 1670. Partially derelict and collapsing.

Contact: Giles Proctor 01904 601981

SITE NAME:	<b>Farfield Mill (Sedbergh), Sedbergh, South Lakeland</b>	NEW ENTRY?:	No
DESIGNATION:	Conservation Area, 2 LBs	TREND:	Deteriorating
CONDITION:	Very bad	CONTACT:	Robert White (LPA) 01969 652360
VULNERABILITY:	Low		

## EAST RIDING OF YORKSHIRE (UA)



© Historic England Archive

SITE NAME:	<b>Flamborough Castle, Tower Street, Flamborough</b>
DESIGNATION:	Scheduled Monument and Listed Building grade II, LB grade II, CA
CONDITION:	Poor
OCCUPANCY:	N/A
PRIORITY CATEGORY:	C (C)
OWNER TYPE:	Private
LIST ENTRY NUMBER:	1014896 and 1083401

Mid C14 castle comprised of earthworks and upstanding remains within a pasture field in the centre of the village. The upstanding elements consist of an unconsolidated former undercroft which is made of decaying chalk blocks.

Contact: Jenny Lee 01904 601933



© Historic England

SITE NAME:	<b>Boat hoist on south side of south dock, Bridge Street, Goole</b>
DESIGNATION:	Listed Building grade II*
CONDITION:	Poor
OCCUPANCY:	Vacant/not in use
PRIORITY CATEGORY:	C (C)
OWNER TYPE:	Commercial company
LIST ENTRY NUMBER:	1083214

Boat hoist of c1862 invented by WH Bartholomew to transfer coal from canal compartment boats, known locally as 'Tom Puddings', into seagoing vessels. The compartment boats were raised hydraulically and tipped to empty their contents down a chute and into the hold of the waiting vessel. There were originally five of these hoists, which were peculiar to Goole; this is the last remaining example. Refurbishment works were carried out in the late 1990s but the condition of the structure has since deteriorated. A rope access survey has been commissioned by the owner to assess condition.

Contact: Zoe Kemp 01904 601911



© Historic England

SITE NAME:	<b>Gates, gate piers, flanking walls and abutments, Londesborough</b>
DESIGNATION:	Listed Building grade I, RPG grade II*, CA
CONDITION:	Very bad
OCCUPANCY:	N/A
PRIORITY CATEGORY:	C (C)
OWNER TYPE:	Private
LIST ENTRY NUMBER:	1310607

Gateway, 1660-70, probably by Robert Hooke, forming the principal entrance to Londesborough Park. The caps of the gate piers are deteriorating and trees are growing from the joints. The ball finials have fallen. Discussions are currently underway with owner regarding repairs.

Contact: Nicola Brown 01904 601985

## PRIORITY CATEGORIES

- A** Immediate risk of further rapid deterioration or loss of fabric; no solution agreed.
- B** Immediate risk of further rapid deterioration or loss of fabric; solution agreed but not yet implemented.
- C** Slow decay; no solution agreed.
- D** Slow decay; solution agreed but not yet implemented.
- E** Under repair or in fair to good repair, but no user identified; or under threat of vacancy with no obvious new user (applicable only to buildings capable of beneficial use).
- F** Repair scheme in progress and (where applicable) end use or user identified; or functionally redundant buildings with new use agreed but not yet implemented.

**NOTE**  
Last year's priority category is shown in brackets (otherwise, New Entry is noted).

## ABBREVIATIONS

CA	Conservation Area
LB	Listed Building
LPA	Local Planning Authority
NP	National Park
RPG	Registered Park and Garden
SM	Scheduled Monument
UA	Unitary Authority
WHS	World Heritage Site





© Historic England

SITE NAME:	<b>Paull Holme Tower, Thorngumbald Road, Paull</b>
DESIGNATION:	Scheduled Monument and Listed Building grade I
CONDITION:	Poor
OCCUPANCY:	Vacant/not in use
PRIORITY CATEGORY:	D (D)
OWNER TYPE:	Private
LIST ENTRY NUMBER:	1007875 and 1366242

Mid C15 three storey brick tower house in a scheduled moated site, originally part of a larger manorial complex. A unique survival for this region. Restored and re-roofed in 1871; roofless since the early C20 and suffering from long-term neglect. An options appraisal has been carried out and urgent propping has been undertaken. Grant offered towards project development for full consolidation.

Contact: Giles Proctor 01904 601981



© Historic England Archive

SITE NAME:	<b>Outbuildings to Watton Abbey, Church Lane, Watton</b>
DESIGNATION:	Scheduled Monument and Listed Building grade II*, LB grade I
CONDITION:	Very bad
OCCUPANCY:	Vacant/not in use
PRIORITY CATEGORY:	F (D)
OWNER TYPE:	Private
LIST ENTRY NUMBER:	1007751 and 1083773

Gilbertine priory buildings, now outbuildings. C16 with later additions and alterations. The structure is derelict and ruinous. Funding for repair has been identified, including grant from Natural England and project development is complete. Repair has commenced, allowing the reroofed building to be used for agricultural purposes.

Contact: Giles Proctor 01904 601981



© Historic England

SITE NAME:	<b>Haltemprice Priory Farmhouse, Abbey Lane, Willerby</b>
DESIGNATION:	Scheduled Monument and Listed Building grade II*
CONDITION:	Very bad
OCCUPANCY:	Vacant/not in use
PRIORITY CATEGORY:	A (B)
OWNER TYPE:	Private
LIST ENTRY NUMBER:	1019825 and 1103364

Fragmentary remains of a farmhouse dating largely from the C17-C19, incorporating sections of re-used medieval and C16 fabric. In a very advanced state of decay. The necessary permissions for repair and residential re-use were granted in 2012, however these have now expired.

Contact: Craig McHugh 01904 601972



© Historic England

SITE NAME:	<b>Church of St Catherine, B1246, Barmby Moor</b>
DESIGNATION:	Listed Place of Worship grade II*, CA
CONDITION:	Poor
PRIORITY CATEGORY:	C (New entry)
OWNER TYPE:	Religious organisation
LIST ENTRY NUMBER:	1083879

The tower and spire are medieval, but the rest was rebuilt 1850-52 by RD Chantrell following the old plan. The roof is covered with Westmorland slates and is in poor repair.

Contact: Giles Proctor 01904 601981



© Historic England

SITE NAME:	<b>Church of St Mary, Cowlam Lane, Cowlam, Cottam</b>
DESIGNATION:	Listed Place of Worship grade II
CONDITION:	Poor
PRIORITY CATEGORY:	C (C)
OWNER TYPE:	Religious organisation
LIST ENTRY NUMBER:	1083789

Small church of 1853, apparently by Miss Sykes of Sledmere, unusually located in a farmyard. The roofs are in poor condition and the stonework is deteriorating.

Contact: Giles Proctor 01904 601981

#### PRIORITY CATEGORIES

- A** Immediate risk of further rapid deterioration or loss of fabric; no solution agreed.  
**B** Immediate risk of further rapid deterioration or loss of fabric; solution agreed but not yet implemented.  
**C** Slow decay; no solution agreed.

- D** Slow decay; solution agreed but not yet implemented.  
**E** Under repair or in fair to good repair, but no user identified; or under threat of vacancy with no obvious new user (applicable only to buildings capable of beneficial use).

- F** Repair scheme in progress and (where applicable) end use or user identified; or functionally redundant buildings with new use agreed but not yet implemented.

**NOTE**  
 Last year's priority category is shown in brackets (otherwise, New Entry is noted).

#### ABBREVIATIONS

CA	Conservation Area
LB	Listed Building
LPA	Local Planning Authority
NP	National Park
RPG	Registered Park and Garden
SM	Scheduled Monument
UA	Unitary Authority
WHS	World Heritage Site



SITE NAME:	<b>Church of All Saints, Main Street, Aughton, Ellerton</b>
DESIGNATION:	Listed Place of Worship grade I
CONDITION:	Poor
PRIORITY CATEGORY:	C (C)
OWNER TYPE:	Religious organisation
LIST ENTRY NUMBER:	1346742

Medieval village church, associated with the Pilgrimage of Grace (1536). Generally in good condition, but with some structural movement to the top of the tower.

Contact: Giles Proctor 01904 601981

© Historic England



SITE NAME:	<b>Church of St Martin, Fangfoss</b>
DESIGNATION:	Listed Place of Worship grade II*
CONDITION:	Fair
PRIORITY CATEGORY:	C (F)
OWNER TYPE:	Religious organisation
LIST ENTRY NUMBER:	1083833

Church with C12 origins, partially rebuilt in 1849-50 by Chantrell. Heritage Lottery Fund grant offered in December 2012 under the Repair Grants for Places of Worship scheme. Grant funding has addressed the repair of the masonry, drainage and glazing. The chancel has been re-slatted by the Church Commissioners (in fulfilment of responsibilities for Chancel Liability for this particular building). The nave roof needs to be re-slatted.

Contact: Giles Proctor 01904 601981

© Historic England



SITE NAME:	<b>Church of St Mary, The Green, Full Sutton</b>
DESIGNATION:	Listed Place of Worship grade II
CONDITION:	Poor
PRIORITY CATEGORY:	C (C)
OWNER TYPE:	Religious organisation
LIST ENTRY NUMBER:	1083836

A small medieval church. The calcareous sandstone of the walls is eroding and the roof is in poor condition.

Contact: Giles Proctor 01904 601981

© Historic England




SITE NAME:	<b>Church of St John, Church Street, Goole</b>
DESIGNATION:	Listed Place of Worship grade II
CONDITION:	Poor
PRIORITY CATEGORY:	C (C)
OWNER TYPE:	Religious organisation
LIST ENTRY NUMBER:	1083215

An early Victorian church, dominating the skyline of Goole. The stonework to the upper part of the central tower is eroding and the roofs are in poor condition.

Contact: Giles Proctor 01904 601981

© Historic England



SITE NAME:	<b>Church of St Augustine, Church Lane, Hedon</b>
DESIGNATION:	Listed Place of Worship grade I, CA
CONDITION:	Poor
PRIORITY CATEGORY:	C (C)
OWNER TYPE:	Religious organisation
LIST ENTRY NUMBER:	1346568

Large medieval church, C13-C15. The central tower dominates the town. A programme of repairs over the years has addressed many issues, but parts of the building are still in poor repair, including the north transept and nave aisles.

Contact: Giles Proctor 01904 601981

© Historic England

#### PRIORITY CATEGORIES

- A** Immediate risk of further rapid deterioration or loss of fabric; no solution agreed.  
**B** Immediate risk of further rapid deterioration or loss of fabric; solution agreed but not yet implemented.  
**C** Slow decay; no solution agreed.

- D** Slow decay; solution agreed but not yet implemented.  
**E** Under repair or in fair to good repair, but no user identified; or under threat of vacancy with no obvious new user (applicable only to buildings capable of beneficial use).

- F** Repair scheme in progress and (where applicable) end use or user identified; or functionally redundant buildings with new use agreed but not yet implemented.

**NOTE**  
 Last year's priority category is shown in brackets (otherwise, New Entry is noted).

#### ABBREVIATIONS

CA	Conservation Area
LB	Listed Building
LPA	Local Planning Authority
NP	National Park
RPG	Registered Park and Garden
SM	Scheduled Monument
UA	Unitary Authority
WHS	World Heritage Site



© Historic England

SITE NAME:	<b>Holme Hall Chapel, Holme upon Spalding Moor</b>
DESIGNATION:	Listed Building grade II*
CONDITION:	Poor
PRIORITY CATEGORY:	C (C)
OWNER TYPE:	Religious organisation
LIST ENTRY NUMBER:	1083338

Roman Catholic chapel attached to country house. The chapel was built in 1766, probably by Carr of York, and has a fine classical interior. The exterior is very modest. The roof covering is failing and there is water damage to the plasterwork.

Contact: Giles Proctor 01904 601981



© Historic England

SITE NAME:	<b>Church of St Mary, Church Lane, Hook</b>
DESIGNATION:	Listed Place of Worship grade II*
CONDITION:	Poor
PRIORITY CATEGORY:	C (C)
OWNER TYPE:	Religious organisation
LIST ENTRY NUMBER:	1160360

Small medieval church. The roof coverings are in poor condition and there is some deterioration of the stonework.

Contact: Giles Proctor 01904 601981



© Historic England

SITE NAME:	<b>Church of All Saints, Shiptonthorpe</b>
DESIGNATION:	Listed Place of Worship grade I, CA
CONDITION:	Poor
PRIORITY CATEGORY:	C (C)
OWNER TYPE:	Religious organisation
LIST ENTRY NUMBER:	1310431

A small medieval church. The tower was repaired a few years ago, but the roofs are in poor condition. The lower stonework is open-jointed, with decayed stone in the gables.

Contact: Giles Proctor 01904 601981



© Historic England

SITE NAME:	<b>Church of St Mary, Main Street, Welwick</b>
DESIGNATION:	Listed Place of Worship grade I
CONDITION:	Fair
PRIORITY CATEGORY:	F (F)
OWNER TYPE:	Religious organisation
LIST ENTRY NUMBER:	1366256

Parish church with elements dating to the C13. Roofs and rainwater goods in poor condition. Funding offered in December 2012 with Heritage Lottery Fund grant under Repair Grants for Places of Worship and repairs have commenced.

Contact: Giles Proctor 01904 601981

SITE NAME:	<b>Bewick Hall moated site, Aldbrough</b>	LIST ENTRY NUMBER:	1007848
DESIGNATION:	Scheduled Monument	TREND:	Declining
CONDITION:	Generally satisfactory but with significant localised problems	NEW ENTRY?:	No
PRINCIPAL VULNERABILITY:	Scrub/tree growth	CONTACT:	Yvonne Luke 07770 568097
OWNER TYPE:	Private		

SITE NAME:	<b>Rectilinear enclosures, Barmby Moor</b>	LIST ENTRY NUMBER:	1005209
DESIGNATION:	Scheduled Monument	TREND:	Declining
CONDITION:	Extensive significant problems	NEW ENTRY?:	No
PRINCIPAL VULNERABILITY:	Arable ploughing	CONTACT:	Jenny Lee 01904 601933
OWNER TYPE:	Private		

#### PRIORITY CATEGORIES

- A** Immediate risk of further rapid deterioration or loss of fabric; no solution agreed.  
**B** Immediate risk of further rapid deterioration or loss of fabric; solution agreed but not yet implemented.  
**C** Slow decay; no solution agreed.

- D** Slow decay; solution agreed but not yet implemented.  
**E** Under repair or in fair to good repair, but no user identified; or under threat of vacancy with no obvious new user (applicable only to buildings capable of beneficial use).

- F** Repair scheme in progress and (where applicable) end use or user identified; or functionally redundant buildings with new use agreed but not yet implemented.

**NOTE**  
 Last year's priority category is shown in brackets (otherwise, New Entry is noted).

#### ABBREVIATIONS

CA	Conservation Area
LB	Listed Building
LPA	Local Planning Authority
NP	National Park
RPG	Registered Park and Garden
SM	Scheduled Monument
UA	Unitary Authority
WHS	World Heritage Site

SITE NAME:	<b>Four round barrows 780m north east of Littlewood Lodge, Bishop Burton</b>		
DESIGNATION:	Scheduled Monument	LIST ENTRY NUMBER:	1007563
CONDITION:	Extensive significant problems	TREND:	Declining
PRINCIPAL VULNERABILITY:	Arable ploughing	NEW ENTRY?:	No
OWNER TYPE:	Private	CONTACT:	Jenny Lee 01904 601933
SITE NAME:	<b>Round barrow 900m north east of Littlewood Lodge, Bishop Burton</b>		
DESIGNATION:	Scheduled Monument	LIST ENTRY NUMBER:	1007440
CONDITION:	Extensive significant problems	TREND:	Declining
PRINCIPAL VULNERABILITY:	Arable ploughing	NEW ENTRY?:	No
OWNER TYPE:	Private	CONTACT:	Jenny Lee 01904 601933
SITE NAME:	<b>Three round barrows 800m north east of Littlewood Lodge, Bishop Burton</b>		
DESIGNATION:	Scheduled Monument	LIST ENTRY NUMBER:	1007573
CONDITION:	Extensive significant problems	TREND:	Declining
PRINCIPAL VULNERABILITY:	Arable ploughing	NEW ENTRY?:	No
OWNER TYPE:	Private	CONTACT:	Jenny Lee 01904 601933
SITE NAME:	<b>Five round barrows 700m north east of Littlewood Lodge, Bishop Burton / Newbald</b>		
DESIGNATION:	Scheduled Monument	LIST ENTRY NUMBER:	1007401
CONDITION:	Extensive significant problems	TREND:	Declining
PRINCIPAL VULNERABILITY:	Arable ploughing	NEW ENTRY?:	No
OWNER TYPE:	Private	CONTACT:	Jenny Lee 01904 601933
SITE NAME:	<b>Round barrow south east of Cot Nab Farm, Bishop Wilton</b>		
DESIGNATION:	Scheduled Monument	LIST ENTRY NUMBER:	1009386
CONDITION:	Extensive significant problems	TREND:	Declining
PRINCIPAL VULNERABILITY:	Arable ploughing	NEW ENTRY?:	No
OWNER TYPE:	Private	CONTACT:	Jenny Lee 01904 601933
SITE NAME:	<b>Site of Archbishop's moated palace and fishponds, Hall Garth, Bishop Wilton</b>		
DESIGNATION:	Scheduled Monument, part in CA	LIST ENTRY NUMBER:	1009383
CONDITION:	Generally satisfactory but with significant localised problems	TREND:	Declining
PRINCIPAL VULNERABILITY:	Drainage/dewatering	NEW ENTRY?:	No
OWNER TYPE:	Private	CONTACT:	Yvonne Luke 07770 568097
SITE NAME:	<b>Romano-British villa at Cockle Pits, near Brantingham, Brantingham</b>		
DESIGNATION:	Scheduled Monument	LIST ENTRY NUMBER:	1014736
CONDITION:	Extensive significant problems	TREND:	Declining
PRINCIPAL VULNERABILITY:	Arable ploughing	NEW ENTRY?:	No
OWNER TYPE:	Private	CONTACT:	Yvonne Luke 07770 568097
SITE NAME:	<b>Bowl barrow, 500m south of Buckton Barn, Bridlington</b>		
DESIGNATION:	Scheduled Monument	LIST ENTRY NUMBER:	1013624
CONDITION:	Extensive significant problems	TREND:	Declining
PRINCIPAL VULNERABILITY:	Arable ploughing	NEW ENTRY?:	No
OWNER TYPE:	Private	CONTACT:	Jenny Lee 01904 601933

## PRIORITY CATEGORIES

- A** Immediate risk of further rapid deterioration or loss of fabric; no solution agreed.  
**B** Immediate risk of further rapid deterioration or loss of fabric; solution agreed but not yet implemented.  
**C** Slow decay; no solution agreed.

- D** Slow decay; solution agreed but not yet implemented.  
**E** Under repair or in fair to good repair, but no user identified; or under threat of vacancy with no obvious new user (applicable only to buildings capable of beneficial use).

- F** Repair scheme in progress and (where applicable) end use or user identified; or functionally redundant buildings with new use agreed but not yet implemented.

**NOTE**  
 Last year's priority category is shown in brackets (otherwise, New Entry is noted).

## ABBREVIATIONS

CA	Conservation Area
LB	Listed Building
LPA	Local Planning Authority
NP	National Park
RPG	Registered Park and Garden
SM	Scheduled Monument
UA	Unitary Authority
WHS	World Heritage Site

SITE NAME:	<b>Bowl barrow, 500m SSW of Buckton Barn, Bridlington</b>		
DESIGNATION:	Scheduled Monument	LIST ENTRY NUMBER:	1013623
CONDITION:	Unknown	TREND:	Unknown
PRINCIPAL VULNERABILITY:	Arable ploughing	NEW ENTRY?:	Yes
OWNER TYPE:	Private	CONTACT:	Nicola Brown 01904 601985

SITE NAME:	<b>Moated site at North Park Farm, Burstwick</b>		
DESIGNATION:	Scheduled Monument	LIST ENTRY NUMBER:	1008047
CONDITION:	Generally satisfactory but with significant localised problems	TREND:	Declining
PRINCIPAL VULNERABILITY:	Scrub/tree growth	NEW ENTRY?:	No
OWNER TYPE:	Private	CONTACT:	Yvonne Luke 07770 568097

SITE NAME:	<b>Wharram Hill embankment cross, Burton Agnes</b>		
DESIGNATION:	Scheduled Monument	LIST ENTRY NUMBER:	1005199
CONDITION:	Extensive significant problems	TREND:	Declining
PRINCIPAL VULNERABILITY:	Arable ploughing	NEW ENTRY?:	No
OWNER TYPE:	Private	CONTACT:	Tammy Whitaker 01904 601880

SITE NAME:	<b>Site revealed by aerial photography north west of Argam Cottages, Burton Fleming</b>		
DESIGNATION:	Scheduled Monument	LIST ENTRY NUMBER:	1005211
CONDITION:	Extensive significant problems	TREND:	Declining
PRINCIPAL VULNERABILITY:	Arable ploughing	NEW ENTRY?:	No
OWNER TYPE:	Private	CONTACT:	Jenny Lee 01904 601933

SITE NAME:	<b>Site south of Maiden's Grave Farm, Burton Fleming, Burton Fleming</b>		
DESIGNATION:	Scheduled Monument	LIST ENTRY NUMBER:	1005514
CONDITION:	Generally unsatisfactory with major localised problems	TREND:	Unknown
PRINCIPAL VULNERABILITY:	Arable ploughing	NEW ENTRY?:	Yes
OWNER TYPE:	Private	CONTACT:	Jenny Lee 01904 601933

SITE NAME:	<b>Bowl barrow 200m west of Crest Cottages, Carnaby</b>		
DESIGNATION:	Scheduled Monument	LIST ENTRY NUMBER:	1007733
CONDITION:	Extensive significant problems	TREND:	Declining
PRINCIPAL VULNERABILITY:	Arable ploughing	NEW ENTRY?:	No
OWNER TYPE:	Private	CONTACT:	Nicola Brown 01904 601985

SITE NAME:	<b>Iron Age square barrow cemetery on Haisthorpe Moor, 750m WNW of Demming Farm, Carnaby / Burton Agnes</b>		
DESIGNATION:	Scheduled Monument	LIST ENTRY NUMBER:	1013706
CONDITION:	Extensive significant problems	TREND:	Declining
PRINCIPAL VULNERABILITY:	Metal detecting - unlicensed	NEW ENTRY?:	No
OWNER TYPE:	Private	CONTACT:	Jenny Lee 01904 601933

**PRIORITY CATEGORIES**

- A** Immediate risk of further rapid deterioration or loss of fabric; no solution agreed.
- B** Immediate risk of further rapid deterioration or loss of fabric; solution agreed but not yet implemented.
- C** Slow decay; no solution agreed.
- D** Slow decay; solution agreed but not yet implemented.
- E** Under repair or in fair to good repair, but no user identified; or under threat of vacancy with no obvious new user (applicable only to buildings capable of beneficial use).
- F** Repair scheme in progress and (where applicable) end use or user identified; or functionally redundant buildings with new use agreed but not yet implemented.

**NOTE**  
Last year's priority category is shown in brackets (otherwise, New Entry is noted).

**ABBREVIATIONS**

CA	Conservation Area
LB	Listed Building
LPA	Local Planning Authority
NP	National Park
RPG	Registered Park and Garden
SM	Scheduled Monument
UA	Unitary Authority
WHS	World Heritage Site



SITE NAME:	<b>Moated site and two fishponds 80m south west of Parkhouse Farm, Cherry Burton</b>		
DESIGNATION:	Scheduled Monument	LIST ENTRY NUMBER:	1007842
CONDITION:	Generally satisfactory but with significant localised problems	TREND:	Declining
PRINCIPAL VULNERABILITY:	Scrub/tree growth	NEW ENTRY?:	No
OWNER TYPE:	Private	CONTACT:	Yvonne Luke 07770 568097

SITE NAME:	<b>Round barrow 430m north west of High Gardham Farm, Cherry Burton</b>		
DESIGNATION:	Scheduled Monument	LIST ENTRY NUMBER:	1012121
CONDITION:	Extensive significant problems	TREND:	Declining
PRINCIPAL VULNERABILITY:	Arable ploughing	NEW ENTRY?:	No
OWNER TYPE:	Crown	CONTACT:	Jenny Lee 01904 601933

SITE NAME:	<b>Round barrow 430m north west of High Gardham Farm, Cherry Burton</b>		
DESIGNATION:	Scheduled Monument	LIST ENTRY NUMBER:	1007727
CONDITION:	Extensive significant problems	TREND:	Declining
PRINCIPAL VULNERABILITY:	Arable ploughing	NEW ENTRY?:	No
OWNER TYPE:	Crown	CONTACT:	Jenny Lee 01904 601933

SITE NAME:	<b>Round barrow 700m west of High Gardham Farm, Cherry Burton</b>		
DESIGNATION:	Scheduled Monument	LIST ENTRY NUMBER:	1007728
CONDITION:	Extensive significant problems	TREND:	Declining
PRINCIPAL VULNERABILITY:	Arable ploughing	NEW ENTRY?:	No
OWNER TYPE:	Crown	CONTACT:	Jenny Lee 01904 601933

SITE NAME:	<b>Seven round barrows 530m west of High Gardham Farm, Cherry Burton</b>		
DESIGNATION:	Scheduled Monument	LIST ENTRY NUMBER:	1012187
CONDITION:	Extensive significant problems	TREND:	Declining
PRINCIPAL VULNERABILITY:	Arable ploughing	NEW ENTRY?:	No
OWNER TYPE:	Crown	CONTACT:	Jenny Lee 01904 601933

SITE NAME:	<b>Two round barrows 600m north west of High Gardham Farm, Cherry Burton</b>		
DESIGNATION:	Scheduled Monument	LIST ENTRY NUMBER:	1008785
CONDITION:	Extensive significant problems	TREND:	Declining
PRINCIPAL VULNERABILITY:	Arable ploughing	NEW ENTRY?:	No
OWNER TYPE:	Crown	CONTACT:	Jenny Lee 01904 601933

SITE NAME:	<b>Round barrow 700m north east of Collingwood Farm, Cottam</b>		
DESIGNATION:	Scheduled Monument	LIST ENTRY NUMBER:	1007861
CONDITION:	Extensive significant problems	TREND:	Declining
PRINCIPAL VULNERABILITY:	Arable ploughing	NEW ENTRY?:	No
OWNER TYPE:	Private	CONTACT:	Jenny Lee 01904 601933

SITE NAME:	<b>Linear earthwork north east of Collingwood Farm, Cottam / Sledmere</b>		
DESIGNATION:	Scheduled Monument	LIST ENTRY NUMBER:	1007862
CONDITION:	Extensive significant problems	TREND:	Declining
PRINCIPAL VULNERABILITY:	Arable ploughing	NEW ENTRY?:	No
OWNER TYPE:	Private	CONTACT:	Jenny Lee 01904 601933

**PRIORITY CATEGORIES**

- A** Immediate risk of further rapid deterioration or loss of fabric; no solution agreed.  
**B** Immediate risk of further rapid deterioration or loss of fabric; solution agreed but not yet implemented.  
**C** Slow decay; no solution agreed.

- D** Slow decay; solution agreed but not yet implemented.  
**E** Under repair or in fair to good repair, but no user identified; or under threat of vacancy with no obvious new user (applicable only to buildings capable of beneficial use).

- F** Repair scheme in progress and (where applicable) end use or user identified; or functionally redundant buildings with new use agreed but not yet implemented.

**NOTE**  
 Last year's priority category is shown in brackets (otherwise, New Entry is noted).

**ABBREVIATIONS**

CA	Conservation Area
LB	Listed Building
LPA	Local Planning Authority
NP	National Park
RPG	Registered Park and Garden
SM	Scheduled Monument
UA	Unitary Authority
WHS	World Heritage Site

SITE NAME:	<b>Baynard Castle, Cottingham</b>		
DESIGNATION:	Scheduled Monument, LB grade II, CA	LIST ENTRY NUMBER:	1019823
CONDITION:	Generally satisfactory but with significant localised problems	TREND:	Declining
PRINCIPAL VULNERABILITY:	Drainage/dewatering	NEW ENTRY?:	No
OWNER TYPE:	Private	CONTACT:	Tammy Whitaker 01904 601880

SITE NAME:	<b>Money Hill round barrow, Dalton Holme</b>		
DESIGNATION:	Scheduled Monument	LIST ENTRY NUMBER:	1007923
CONDITION:	Generally satisfactory but with significant localised problems	TREND:	Declining
PRINCIPAL VULNERABILITY:	Arable clipping	NEW ENTRY?:	No
OWNER TYPE:	Private	CONTACT:	Tammy Whitaker 01904 601880

SITE NAME:	<b>Site of deserted village of Grimston, East Garton</b>		
DESIGNATION:	Scheduled Monument	LIST ENTRY NUMBER:	1021241
CONDITION:	Generally unsatisfactory with major localised problems	TREND:	Declining
PRINCIPAL VULNERABILITY:	Coastal erosion	NEW ENTRY?:	No
OWNER TYPE:	Utility	CONTACT:	Yvonne Luke 07770 568097

SITE NAME:	<b>Motte and bailey castle, fishpond and moated site north and east of Aughton church, Ellerton</b>		
DESIGNATION:	Scheduled Monument	LIST ENTRY NUMBER:	1007973
CONDITION:	Generally satisfactory but with significant localised problems	TREND:	Declining
PRINCIPAL VULNERABILITY:	Scrub/tree growth	NEW ENTRY?:	No
OWNER TYPE:	Private	CONTACT:	Jenny Lee 01904 601933

SITE NAME:	<b>Bowl barrow 150m NNE of Towthorpe High Barn, Fimber</b>		
DESIGNATION:	Scheduled Monument	LIST ENTRY NUMBER:	1013702
CONDITION:	Extensive significant problems	TREND:	Declining
PRINCIPAL VULNERABILITY:	Arable ploughing	NEW ENTRY?:	No
OWNER TYPE:	Private	CONTACT:	Tammy Whitaker 01904 601880

SITE NAME:	<b>Settlement at Blealands Nook, Fimber / Sledmere / Wetwang</b>		
DESIGNATION:	Scheduled Monument	LIST ENTRY NUMBER:	1005205
CONDITION:	Extensive significant problems	TREND:	Declining
PRINCIPAL VULNERABILITY:	Arable ploughing	NEW ENTRY?:	No
OWNER TYPE:	Private	CONTACT:	Jenny Lee 01904 601933

SITE NAME:	<b>Round barrow 350m south east of Low Farm, Garton</b>		
DESIGNATION:	Scheduled Monument	LIST ENTRY NUMBER:	1007852
CONDITION:	Extensive significant problems	TREND:	Declining
PRINCIPAL VULNERABILITY:	Arable ploughing	NEW ENTRY?:	No
OWNER TYPE:	Private	CONTACT:	Jenny Lee 01904 601933

**PRIORITY CATEGORIES**

- A** Immediate risk of further rapid deterioration or loss of fabric; no solution agreed.  
**B** Immediate risk of further rapid deterioration or loss of fabric; solution agreed but not yet implemented.  
**C** Slow decay; no solution agreed.

- D** Slow decay; solution agreed but not yet implemented.  
**E** Under repair or in fair to good repair, but no user identified; or under threat of vacancy with no obvious new user (applicable only to buildings capable of beneficial use).

- F** Repair scheme in progress and (where applicable) end use or user identified; or functionally redundant buildings with new use agreed but not yet implemented.

**NOTE**  
 Last year's priority category is shown in brackets (otherwise, New Entry is noted).

**ABBREVIATIONS**

CA	Conservation Area
LB	Listed Building
LPA	Local Planning Authority
NP	National Park
RPG	Registered Park and Garden
SM	Scheduled Monument
UA	Unitary Authority
WHS	World Heritage Site

SITE NAME:	Round barrow 400m south west of Low Farm, Garton		
DESIGNATION:	Scheduled Monument	LIST ENTRY NUMBER:	1007856
CONDITION:	Extensive significant problems	TREND:	Declining
PRINCIPAL VULNERABILITY:	Arable ploughing	NEW ENTRY?:	No
OWNER TYPE:	Private	CONTACT:	Jenny Lee 01904 601933
SITE NAME:	Round barrow 420m south west of Low Farm, Garton		
DESIGNATION:	Scheduled Monument	LIST ENTRY NUMBER:	1007857
CONDITION:	Extensive significant problems	TREND:	Declining
PRINCIPAL VULNERABILITY:	Arable ploughing	NEW ENTRY?:	No
OWNER TYPE:	Private	CONTACT:	Jenny Lee 01904 601933
SITE NAME:	Round barrow 440m south west of Low Farm, Garton		
DESIGNATION:	Scheduled Monument	LIST ENTRY NUMBER:	1007854
CONDITION:	Extensive significant problems	TREND:	Declining
PRINCIPAL VULNERABILITY:	Arable ploughing	NEW ENTRY?:	No
OWNER TYPE:	Private	CONTACT:	Jenny Lee 01904 601933
SITE NAME:	Round barrow 450m south west of Low Farm, Garton		
DESIGNATION:	Scheduled Monument	LIST ENTRY NUMBER:	1007853
CONDITION:	Extensive significant problems	TREND:	Declining
PRINCIPAL VULNERABILITY:	Arable ploughing	NEW ENTRY?:	No
OWNER TYPE:	Private	CONTACT:	Jenny Lee 01904 601933
SITE NAME:	Round barrow 500m south east of Low Farm, Garton		
DESIGNATION:	Scheduled Monument	LIST ENTRY NUMBER:	1008810
CONDITION:	Extensive significant problems	TREND:	Declining
PRINCIPAL VULNERABILITY:	Arable ploughing	NEW ENTRY?:	No
OWNER TYPE:	Private	CONTACT:	Jenny Lee 01904 601933
SITE NAME:	Round barrow 500m south of Low Farm, Garton		
DESIGNATION:	Scheduled Monument	LIST ENTRY NUMBER:	1009394
CONDITION:	Extensive significant problems	TREND:	Declining
PRINCIPAL VULNERABILITY:	Arable ploughing	NEW ENTRY?:	No
OWNER TYPE:	Private	CONTACT:	Jenny Lee 01904 601933
SITE NAME:	Round barrow 700m south of Low Farm, Garton		
DESIGNATION:	Scheduled Monument	LIST ENTRY NUMBER:	1007850
CONDITION:	Extensive significant problems	TREND:	Declining
PRINCIPAL VULNERABILITY:	Arable ploughing	NEW ENTRY?:	No
OWNER TYPE:	Private	CONTACT:	Jenny Lee 01904 601933
SITE NAME:	Round barrow 700m south of Low Farm, Garton		
DESIGNATION:	Scheduled Monument	LIST ENTRY NUMBER:	1007855
CONDITION:	Extensive significant problems	TREND:	Declining
PRINCIPAL VULNERABILITY:	Arable ploughing	NEW ENTRY?:	No
OWNER TYPE:	Private	CONTACT:	Jenny Lee 01904 601933

## PRIORITY CATEGORIES

- A** Immediate risk of further rapid deterioration or loss of fabric; no solution agreed.  
**B** Immediate risk of further rapid deterioration or loss of fabric; solution agreed but not yet implemented.  
**C** Slow decay; no solution agreed.

- D** Slow decay; solution agreed but not yet implemented.  
**E** Under repair or in fair to good repair, but no user identified; or under threat of vacancy with no obvious new user (applicable only to buildings capable of beneficial use).

- F** Repair scheme in progress and (where applicable) end use or user identified; or functionally redundant buildings with new use agreed but not yet implemented.

**NOTE**  
 Last year's priority category is shown in brackets (otherwise, New Entry is noted).

## ABBREVIATIONS

CA	Conservation Area
LB	Listed Building
LPA	Local Planning Authority
NP	National Park
RPG	Registered Park and Garden
SM	Scheduled Monument
UA	Unitary Authority
WHS	World Heritage Site

SITE NAME:	<b>Round barrow 750m south of Low Farm, Garton</b>		
DESIGNATION:	Scheduled Monument	LIST ENTRY NUMBER:	1007851
CONDITION:	Extensive significant problems	TREND:	Declining
PRINCIPAL VULNERABILITY:	Arable ploughing	NEW ENTRY?:	No
OWNER TYPE:	Private	CONTACT:	Jenny Lee 01904 601933
SITE NAME:	<b>Linear earthwork running from the head of Warren Dale towards Sledmere Field Farm and associated settlement site, Garton / Sledmere / Wetwang</b>		
DESIGNATION:	Scheduled Monument	LIST ENTRY NUMBER:	1007736
CONDITION:	Extensive significant problems	TREND:	Declining
PRINCIPAL VULNERABILITY:	Arable ploughing	NEW ENTRY?:	No
OWNER TYPE:	Private, multiple owners	CONTACT:	Jenny Lee 01904 601933
SITE NAME:	<b>Bowl barrow 550m south west of Enthorpe House, Goodmanham</b>		
DESIGNATION:	Scheduled Monument	LIST ENTRY NUMBER:	1008923
CONDITION:	Extensive significant problems	TREND:	Declining
PRINCIPAL VULNERABILITY:	Arable ploughing	NEW ENTRY?:	No
OWNER TYPE:	Private	CONTACT:	Nicola Brown 01904 601985
SITE NAME:	<b>Bowl barrow 1000m north east of Goodmanham Wold Farm, Goodmanham</b>		
DESIGNATION:	Scheduled Monument	LIST ENTRY NUMBER:	1008934
CONDITION:	Extensive significant problems	TREND:	Declining
PRINCIPAL VULNERABILITY:	Arable ploughing	NEW ENTRY?:	No
OWNER TYPE:	Private	CONTACT:	Nicola Brown 01904 601985
SITE NAME:	<b>Round barrow 730m NNW of Goodmanham Wold Farm, Goodmanham</b>		
DESIGNATION:	Scheduled Monument	LIST ENTRY NUMBER:	1007328
CONDITION:	Extensive significant problems	TREND:	Unknown
PRINCIPAL VULNERABILITY:	Arable ploughing	NEW ENTRY?:	No
OWNER TYPE:	Private	CONTACT:	Jenny Lee 01904 601933
SITE NAME:	<b>Twelve bowl barrows 800m north of Goodmanham Wold Farm, Goodmanham</b>		
DESIGNATION:	Scheduled Monument	LIST ENTRY NUMBER:	1007642
CONDITION:	Extensive significant problems	TREND:	Declining
PRINCIPAL VULNERABILITY:	Arable ploughing	NEW ENTRY?:	No
OWNER TYPE:	Private	CONTACT:	Jenny Lee 01904 601933
SITE NAME:	<b>Park Closes moated lodge, 130m south west of Park Farm, Holme upon Spalding Moor</b>		
DESIGNATION:	Scheduled Monument	LIST ENTRY NUMBER:	1015311
CONDITION:	Extensive significant problems	TREND:	Declining
PRINCIPAL VULNERABILITY:	Arable ploughing	NEW ENTRY?:	No
OWNER TYPE:	Private	CONTACT:	Jenny Lee 01904 601933
SITE NAME:	<b>Bowl barrow 230m south west of High Barn Farm, Huggate</b>		
DESIGNATION:	Scheduled Monument	LIST ENTRY NUMBER:	1013464
CONDITION:	Extensive significant problems	TREND:	Declining
PRINCIPAL VULNERABILITY:	Arable ploughing	NEW ENTRY?:	No
OWNER TYPE:	Private	CONTACT:	Nicola Brown 01904 601985

**PRIORITY CATEGORIES**

- A** Immediate risk of further rapid deterioration or loss of fabric; no solution agreed.
- B** Immediate risk of further rapid deterioration or loss of fabric; solution agreed but not yet implemented.
- C** Slow decay; no solution agreed.
- D** Slow decay; solution agreed but not yet implemented.
- E** Under repair or in fair to good repair, but no user identified; or under threat of vacancy with no obvious new user (applicable only to buildings capable of beneficial use).
- F** Repair scheme in progress and (where applicable) end use or user identified; or functionally redundant buildings with new use agreed but not yet implemented.

**NOTE**  
Last year's priority category is shown in brackets (otherwise, New Entry is noted).

**ABBREVIATIONS**

CA	Conservation Area
LB	Listed Building
LPA	Local Planning Authority
NP	National Park
RPG	Registered Park and Garden
SM	Scheduled Monument
UA	Unitary Authority
WHS	World Heritage Site

SITE NAME:	<b>Bowl barrow 400m NNW of East Greenwick Farm, Huggate</b>		
DESIGNATION:	Scheduled Monument	LIST ENTRY NUMBER:	1014727
CONDITION:	Extensive significant problems	TREND:	Declining
PRINCIPAL VULNERABILITY:	Arable ploughing	NEW ENTRY?:	No
OWNER TYPE:	Private	CONTACT:	Tammy Whitaker 01904 601880
SITE NAME:	<b>Bowl barrow 780m north east of Watermanhole Reservoir, Huggate</b>		
DESIGNATION:	Scheduled Monument	LIST ENTRY NUMBER:	1013864
CONDITION:	Extensive significant problems	TREND:	Declining
PRINCIPAL VULNERABILITY:	Arable ploughing	NEW ENTRY?:	No
OWNER TYPE:	Private	CONTACT:	Tammy Whitaker 01904 601880
SITE NAME:	<b>Bowl barrow on Huggate Wold, 460m WNW of western corner of Horsedale Plantation, Huggate</b>		
DESIGNATION:	Scheduled Monument	LIST ENTRY NUMBER:	1013858
CONDITION:	Extensive significant problems	TREND:	Declining
PRINCIPAL VULNERABILITY:	Arable ploughing	NEW ENTRY?:	No
OWNER TYPE:	Private	CONTACT:	Tammy Whitaker 01904 601880
SITE NAME:	<b>Bowl barrow on Huggate Wold, 580m north west of Horsedale Plantation, Huggate</b>		
DESIGNATION:	Scheduled Monument	LIST ENTRY NUMBER:	1013857
CONDITION:	Extensive significant problems	TREND:	Declining
PRINCIPAL VULNERABILITY:	Arable ploughing	NEW ENTRY?:	No
OWNER TYPE:	Private	CONTACT:	Jenny Lee 01904 601933
SITE NAME:	<b>Bowl barrow on Huggate Wold, 600m NNW of Horsedale Plantation, Huggate</b>		
DESIGNATION:	Scheduled Monument	LIST ENTRY NUMBER:	1013853
CONDITION:	Extensive significant problems	TREND:	Declining
PRINCIPAL VULNERABILITY:	Arable ploughing	NEW ENTRY?:	No
OWNER TYPE:	Private	CONTACT:	Jenny Lee 01904 601933
SITE NAME:	<b>Bowl barrow on Huggate Wold, 700m north west of Horsedale Plantation, Huggate</b>		
DESIGNATION:	Scheduled Monument	LIST ENTRY NUMBER:	1013856
CONDITION:	Extensive significant problems	TREND:	Declining
PRINCIPAL VULNERABILITY:	Arable ploughing	NEW ENTRY?:	No
OWNER TYPE:	Private	CONTACT:	Jenny Lee 01904 601933
SITE NAME:	<b>Bowl barrow on Huggate Wold, 840m ENE of Watermanhole Reservoir, Huggate</b>		
DESIGNATION:	Scheduled Monument	LIST ENTRY NUMBER:	1013860
CONDITION:	Extensive significant problems	TREND:	Declining
PRINCIPAL VULNERABILITY:	Arable ploughing	NEW ENTRY?:	No
OWNER TYPE:	Private	CONTACT:	Jenny Lee 01904 601933
SITE NAME:	<b>Round barrow 240m south west of High Barn Farm, Huggate</b>		
DESIGNATION:	Scheduled Monument	LIST ENTRY NUMBER:	1012491
CONDITION:	Extensive significant problems	TREND:	Declining
PRINCIPAL VULNERABILITY:	Arable ploughing	NEW ENTRY?:	No
OWNER TYPE:	Private	CONTACT:	Nicola Brown 01904 601985

## PRIORITY CATEGORIES

- A** Immediate risk of further rapid deterioration or loss of fabric; no solution agreed.  
**B** Immediate risk of further rapid deterioration or loss of fabric; solution agreed but not yet implemented.  
**C** Slow decay; no solution agreed.

- D** Slow decay; solution agreed but not yet implemented.  
**E** Under repair or in fair to good repair, but no user identified; or under threat of vacancy with no obvious new user (applicable only to buildings capable of beneficial use).

- F** Repair scheme in progress and (where applicable) end use or user identified; or functionally redundant buildings with new use agreed but not yet implemented.

**NOTE**  
 Last year's priority category is shown in brackets (otherwise, New Entry is noted).

## ABBREVIATIONS

CA	Conservation Area
LB	Listed Building
LPA	Local Planning Authority
NP	National Park
RPG	Registered Park and Garden
SM	Scheduled Monument
UA	Unitary Authority
WHS	World Heritage Site



SITE NAME:	Round barrow 320m south west of High Barn Farm, Huggate		
DESIGNATION:	Scheduled Monument	LIST ENTRY NUMBER:	1012479
CONDITION:	Extensive significant problems	TREND:	Declining
PRINCIPAL VULNERABILITY:	Arable ploughing	NEW ENTRY?:	No
OWNER TYPE:	Private	CONTACT:	Nicola Brown 01904 601985
SITE NAME:	Round barrow 360m south west of High Barn Farm, Huggate		
DESIGNATION:	Scheduled Monument	LIST ENTRY NUMBER:	1012493
CONDITION:	Extensive significant problems	TREND:	Declining
PRINCIPAL VULNERABILITY:	Arable ploughing	NEW ENTRY?:	No
OWNER TYPE:	Private	CONTACT:	Nicola Brown 01904 601985
SITE NAME:	Round barrow 390m south west of High Barn Farm, Huggate		
DESIGNATION:	Scheduled Monument	LIST ENTRY NUMBER:	1012489
CONDITION:	Extensive significant problems	TREND:	Declining
PRINCIPAL VULNERABILITY:	Arable ploughing	NEW ENTRY?:	No
OWNER TYPE:	Private	CONTACT:	Nicola Brown 01904 601985
SITE NAME:	Section of a single and double linear boundary dyke in Horse Dale, and the junctions of Holm Dale and Harper Dale, north west of Northfield Farm, Huggate		
DESIGNATION:	Scheduled Monument	LIST ENTRY NUMBER:	1015566
CONDITION:	Generally satisfactory but with significant localised problems	TREND:	Stable
PRINCIPAL VULNERABILITY:	Arable clipping	NEW ENTRY?:	No
OWNER TYPE:	Private	CONTACT:	Tammy Whitaker 01904 601880
SITE NAME:	Section of linear boundary dyke south of Middleham Plantation and Harper Dale Plantation, Huggate		
DESIGNATION:	Scheduled Monument	LIST ENTRY NUMBER:	1015569
CONDITION:	Extensive significant problems	TREND:	Declining
PRINCIPAL VULNERABILITY:	Arable ploughing	NEW ENTRY?:	No
OWNER TYPE:	Private	CONTACT:	Jenny Lee 01904 601933
SITE NAME:	Sections of linear boundary dyke in Cow Dale Plantation, Rabbit Dale and Oxland Plantation, Huggate		
DESIGNATION:	Scheduled Monument	LIST ENTRY NUMBER:	1015570
CONDITION:	Extensive significant problems	TREND:	Declining
PRINCIPAL VULNERABILITY:	Arable ploughing	NEW ENTRY?:	No
OWNER TYPE:	Private	CONTACT:	Jenny Lee 01904 601933
SITE NAME:	Two bowl barrows on Huggate Wold, 600m north west of Horsedale Plantation, Huggate		
DESIGNATION:	Scheduled Monument	LIST ENTRY NUMBER:	1013855
CONDITION:	Extensive significant problems	TREND:	Declining
PRINCIPAL VULNERABILITY:	Arable ploughing	NEW ENTRY?:	No
OWNER TYPE:	Private	CONTACT:	Jenny Lee 01904 601933
SITE NAME:	Shaw Fosse moated site, Humbleton		
DESIGNATION:	Scheduled Monument	LIST ENTRY NUMBER:	1007847
CONDITION:	Generally satisfactory but with significant localised problems	TREND:	Stable
PRINCIPAL VULNERABILITY:	Scrub/tree growth	NEW ENTRY?:	No
OWNER TYPE:	Private	CONTACT:	Yvonne Luke 07770 568097

## PRIORITY CATEGORIES

- A** Immediate risk of further rapid deterioration or loss of fabric; no solution agreed.  
**B** Immediate risk of further rapid deterioration or loss of fabric; solution agreed but not yet implemented.  
**C** Slow decay; no solution agreed.

- D** Slow decay; solution agreed but not yet implemented.  
**E** Under repair or in fair to good repair, but no user identified; or under threat of vacancy with no obvious new user (applicable only to buildings capable of beneficial use).

- F** Repair scheme in progress and (where applicable) end use or user identified; or functionally redundant buildings with new use agreed but not yet implemented.

**NOTE**  
 Last year's priority category is shown in brackets (otherwise, New Entry is noted).

## ABBREVIATIONS

CA	Conservation Area
LB	Listed Building
LPA	Local Planning Authority
NP	National Park
RPG	Registered Park and Garden
SM	Scheduled Monument
UA	Unitary Authority
WHS	World Heritage Site

SITE NAME:	<b>Nunnery Hill and adjacent earthworks, Little Kelk, Kelk</b>		
DESIGNATION:	Scheduled Monument	LIST ENTRY NUMBER:	1005202
CONDITION:	Extensive significant problems	TREND:	Declining
PRINCIPAL VULNERABILITY:	Arable ploughing	NEW ENTRY?:	No
OWNER TYPE:	Private	CONTACT:	Jenny Lee 01904 601933
SITE NAME:	<b>Gallows Hill round barrow, Kilham</b>		
DESIGNATION:	Scheduled Monument	LIST ENTRY NUMBER:	1016737
CONDITION:	Extensive significant problems	TREND:	Declining
PRINCIPAL VULNERABILITY:	Arable ploughing	NEW ENTRY?:	No
OWNER TYPE:	Private	CONTACT:	Tammy Whitaker 01904 601880
SITE NAME:	<b>Iron Age barrow cemetery, Kilham</b>		
DESIGNATION:	Scheduled Monument	LIST ENTRY NUMBER:	1005208
CONDITION:	Extensive significant problems	TREND:	Declining
PRINCIPAL VULNERABILITY:	Metal detecting - unlicensed	NEW ENTRY?:	No
OWNER TYPE:	Private	CONTACT:	Tammy Whitaker 01904 601880
SITE NAME:	<b>Round barrow 350m south east of Fordham Farm, Kirby Underdale</b>		
DESIGNATION:	Scheduled Monument	LIST ENTRY NUMBER:	1013165
CONDITION:	Extensive significant problems	TREND:	Stable
PRINCIPAL VULNERABILITY:	Arable ploughing	NEW ENTRY?:	No
OWNER TYPE:	Private	CONTACT:	Yvonne Luke 07770 568097
SITE NAME:	<b>Round barrow 500m south east of Painsthorpe Wold Cottages, Kirby Underdale</b>		
DESIGNATION:	Scheduled Monument	LIST ENTRY NUMBER:	1008347
CONDITION:	Generally unsatisfactory with major localised problems	TREND:	Declining
PRINCIPAL VULNERABILITY:	Arable clipping	NEW ENTRY?:	No
OWNER TYPE:	Private	CONTACT:	Tammy Whitaker 01904 601880
SITE NAME:	<b>Round barrow 850m north east of Wayrham Farm, Kirby Underdale</b>		
DESIGNATION:	Scheduled Monument	LIST ENTRY NUMBER:	1008351
CONDITION:	Extensive significant problems	TREND:	Declining
PRINCIPAL VULNERABILITY:	Arable ploughing	NEW ENTRY?:	No
OWNER TYPE:	Private	CONTACT:	Jenny Lee 01904 601933
SITE NAME:	<b>Round barrow 900m north east of Wayrham Farm, Kirby Underdale</b>		
DESIGNATION:	Scheduled Monument	LIST ENTRY NUMBER:	1008362
CONDITION:	Extensive significant problems	TREND:	Declining
PRINCIPAL VULNERABILITY:	Arable ploughing	NEW ENTRY?:	No
OWNER TYPE:	Private	CONTACT:	Jenny Lee 01904 601933
SITE NAME:	<b>Round barrow south east of South Wold Farm, Kirby Underdale</b>		
DESIGNATION:	Scheduled Monument	LIST ENTRY NUMBER:	1009384
CONDITION:	Generally satisfactory but with significant localised problems	TREND:	Declining
PRINCIPAL VULNERABILITY:	Arable clipping	NEW ENTRY?:	No
OWNER TYPE:	Private	CONTACT:	Tammy Whitaker 01904 601880

**PRIORITY CATEGORIES**

- A** Immediate risk of further rapid deterioration or loss of fabric; no solution agreed.  
**B** Immediate risk of further rapid deterioration or loss of fabric; solution agreed but not yet implemented.  
**C** Slow decay; no solution agreed.

- D** Slow decay; solution agreed but not yet implemented.  
**E** Under repair or in fair to good repair, but no user identified; or under threat of vacancy with no obvious new user (applicable only to buildings capable of beneficial use).

- F** Repair scheme in progress and (where applicable) end use or user identified; or functionally redundant buildings with new use agreed but not yet implemented.

**NOTE**  
Last year's priority category is shown in brackets (otherwise, New Entry is noted).

**ABBREVIATIONS**

CA	Conservation Area
LB	Listed Building
LPA	Local Planning Authority
NP	National Park
RPG	Registered Park and Garden
SM	Scheduled Monument
UA	Unitary Authority
WHS	World Heritage Site

SITE NAME:	<b>Moated site at Metham Hall Farm, Laxton</b>		
DESIGNATION:	Scheduled Monument	LIST ENTRY NUMBER:	1007972
CONDITION:	Generally unsatisfactory with major localised problems	TREND:	Declining
PRINCIPAL VULNERABILITY:	Scrub/tree growth	NEW ENTRY?:	No
OWNER TYPE:	Private	CONTACT:	Yvonne Luke 07770 568097
SITE NAME:	<b>Moated site 100m north of Parkhouse Farm, Leconfield</b>		
DESIGNATION:	Scheduled Monument	LIST ENTRY NUMBER:	1008292
CONDITION:	Generally satisfactory but with significant localised problems	TREND:	Declining
PRINCIPAL VULNERABILITY:	Scrub/tree growth	NEW ENTRY?:	No
OWNER TYPE:	Private	CONTACT:	Yvonne Luke 07770 568097
SITE NAME:	<b>Moated site 310m north east of Scarborough church, Leconfield</b>		
DESIGNATION:	Scheduled Monument	LIST ENTRY NUMBER:	1015818
CONDITION:	Generally unsatisfactory with major localised problems	TREND:	Declining
PRINCIPAL VULNERABILITY:	Scrub/tree growth	NEW ENTRY?:	No
OWNER TYPE:	Private	CONTACT:	Yvonne Luke 07770 568097
SITE NAME:	<b>Moated site 550m south east of Scarborough Hall, Leconfield</b>		
DESIGNATION:	Scheduled Monument	LIST ENTRY NUMBER:	1016250
CONDITION:	Generally unsatisfactory with major localised problems	TREND:	Declining
PRINCIPAL VULNERABILITY:	Drainage/dewatering	NEW ENTRY?:	No
OWNER TYPE:	Private	CONTACT:	Tammy Whitaker 01904 601880
SITE NAME:	<b>Moated site of Leconfield Castle, Leconfield</b>		
DESIGNATION:	Scheduled Monument	LIST ENTRY NUMBER:	1007949
CONDITION:	Generally satisfactory but with significant localised problems	TREND:	Declining
PRINCIPAL VULNERABILITY:	Drainage/dewatering	NEW ENTRY?:	No
OWNER TYPE:	Private	CONTACT:	Tammy Whitaker 01904 601880
SITE NAME:	<b>Hayholme moated site, Leven</b>		
DESIGNATION:	Scheduled Monument	LIST ENTRY NUMBER:	1008043
CONDITION:	Generally unsatisfactory with major localised problems	TREND:	Declining
PRINCIPAL VULNERABILITY:	Scrub/tree growth	NEW ENTRY?:	No
OWNER TYPE:	Private	CONTACT:	Nicola Brown 01904 601985
SITE NAME:	<b>Hall Garth motte and bailey, Lockington</b>		
DESIGNATION:	Scheduled Monument, CA	LIST ENTRY NUMBER:	1021289
CONDITION:	Generally satisfactory but with significant localised problems	TREND:	Declining
PRINCIPAL VULNERABILITY:	Scrub/tree growth	NEW ENTRY?:	No
OWNER TYPE:	Private	CONTACT:	Jenny Lee 01904 601933

**PRIORITY CATEGORIES**

- A** Immediate risk of further rapid deterioration or loss of fabric; no solution agreed.  
**B** Immediate risk of further rapid deterioration or loss of fabric; solution agreed but not yet implemented.  
**C** Slow decay; no solution agreed.

- D** Slow decay; solution agreed but not yet implemented.  
**E** Under repair or in fair to good repair, but no user identified; or under threat of vacancy with no obvious new user (applicable only to buildings capable of beneficial use).

- F** Repair scheme in progress and (where applicable) end use or user identified; or functionally redundant buildings with new use agreed but not yet implemented.

**NOTE**  
 Last year's priority category is shown in brackets (otherwise, New Entry is noted).

**ABBREVIATIONS**

CA	Conservation Area
LB	Listed Building
LPA	Local Planning Authority
NP	National Park
RPG	Registered Park and Garden
SM	Scheduled Monument
UA	Unitary Authority
WHS	World Heritage Site

SITE NAME:	<b>Cleaving Hall moated site, Londesborough</b>		
DESIGNATION:	Scheduled Monument	LIST ENTRY NUMBER:	1007817
CONDITION:	Extensive significant problems	TREND:	Declining
PRINCIPAL VULNERABILITY:	Arable ploughing	NEW ENTRY?:	No
OWNER TYPE:	Private	CONTACT:	Nicola Brown 01904 601985

SITE NAME:	<b>Bowl barrow 100m north east of High Wold Farm, Market Weighton</b>		
DESIGNATION:	Scheduled Monument	LIST ENTRY NUMBER:	1013672
CONDITION:	Extensive significant problems	TREND:	Declining
PRINCIPAL VULNERABILITY:	Arable ploughing	NEW ENTRY?:	No
OWNER TYPE:	Private	CONTACT:	Jenny Lee 01904 601933

SITE NAME:	<b>Bowl barrow 110m east of High Wold Farm, Market Weighton</b>		
DESIGNATION:	Scheduled Monument	LIST ENTRY NUMBER:	1012091
CONDITION:	Extensive significant problems	TREND:	Declining
PRINCIPAL VULNERABILITY:	Arable ploughing	NEW ENTRY?:	No
OWNER TYPE:	Private	CONTACT:	Jenny Lee 01904 601933

SITE NAME:	<b>Bowl barrow 200m south east of High Wold Farm, Market Weighton</b>		
DESIGNATION:	Scheduled Monument	LIST ENTRY NUMBER:	1012092
CONDITION:	Extensive significant problems	TREND:	Declining
PRINCIPAL VULNERABILITY:	Arable ploughing	NEW ENTRY?:	No
OWNER TYPE:	Private	CONTACT:	Jenny Lee 01904 601933

SITE NAME:	<b>Bowl barrow 320m north east of High Wold Farm, Market Weighton</b>		
DESIGNATION:	Scheduled Monument	LIST ENTRY NUMBER:	1012090
CONDITION:	Extensive significant problems	TREND:	Declining
PRINCIPAL VULNERABILITY:	Arable ploughing	NEW ENTRY?:	No
OWNER TYPE:	Private	CONTACT:	Jenny Lee 01904 601933

SITE NAME:	<b>Bowl barrow 400m south of High Wold Farm, Market Weighton</b>		
DESIGNATION:	Scheduled Monument	LIST ENTRY NUMBER:	1012100
CONDITION:	Extensive significant problems	TREND:	Declining
PRINCIPAL VULNERABILITY:	Arable ploughing	NEW ENTRY?:	No
OWNER TYPE:	Private	CONTACT:	Jenny Lee 01904 601933

SITE NAME:	<b>Bowl barrow 450m north east of High Wold Farm, Market Weighton</b>		
DESIGNATION:	Scheduled Monument	LIST ENTRY NUMBER:	1014256
CONDITION:	Extensive significant problems	TREND:	Declining
PRINCIPAL VULNERABILITY:	Arable ploughing	NEW ENTRY?:	No
OWNER TYPE:	Private	CONTACT:	Jenny Lee 01904 601933

SITE NAME:	<b>Bowl barrow 450m north of High Wold Farm, Market Weighton</b>		
DESIGNATION:	Scheduled Monument	LIST ENTRY NUMBER:	1012089
CONDITION:	Extensive significant problems	TREND:	Declining
PRINCIPAL VULNERABILITY:	Arable ploughing	NEW ENTRY?:	No
OWNER TYPE:	Private	CONTACT:	Jenny Lee 01904 601933

**PRIORITY CATEGORIES**

- A** Immediate risk of further rapid deterioration or loss of fabric; no solution agreed.  
**B** Immediate risk of further rapid deterioration or loss of fabric; solution agreed but not yet implemented.  
**C** Slow decay; no solution agreed.

- D** Slow decay; solution agreed but not yet implemented.  
**E** Under repair or in fair to good repair, but no user identified; or under threat of vacancy with no obvious new user (applicable only to buildings capable of beneficial use).

- F** Repair scheme in progress and (where applicable) end use or user identified; or functionally redundant buildings with new use agreed but not yet implemented.

**NOTE**  
 Last year's priority category is shown in brackets (otherwise, New Entry is noted).

**ABBREVIATIONS**

- CA** Conservation Area  
**LB** Listed Building  
**LPA** Local Planning Authority  
**NP** National Park  
**RPG** Registered Park and Garden  
**SM** Scheduled Monument  
**UA** Unitary Authority  
**WHS** World Heritage Site

SITE NAME:	<b>Bowl barrow 550m north of High Wold Farm, Market Weighton</b>		
DESIGNATION:	Scheduled Monument	LIST ENTRY NUMBER:	1012088
CONDITION:	Extensive significant problems	TREND:	Declining
PRINCIPAL VULNERABILITY:	Arable ploughing	NEW ENTRY?:	No
OWNER TYPE:	Private	CONTACT:	Jenny Lee 01904 601933
SITE NAME:	<b>Nine round barrows south east of Arras Cottages, Market Weighton</b>		
DESIGNATION:	Scheduled Monument	LIST ENTRY NUMBER:	1005228
CONDITION:	Extensive significant problems	TREND:	Declining
PRINCIPAL VULNERABILITY:	Metal detecting - unlicensed	NEW ENTRY?:	No
OWNER TYPE:	Private	CONTACT:	Tammy Whitaker 01904 601880
SITE NAME:	<b>Six bowl barrows 300m north east of High Wold Farm, Market Weighton</b>		
DESIGNATION:	Scheduled Monument	LIST ENTRY NUMBER:	1007501
CONDITION:	Extensive significant problems	TREND:	Declining
PRINCIPAL VULNERABILITY:	Arable ploughing	NEW ENTRY?:	No
OWNER TYPE:	Private	CONTACT:	Jenny Lee 01904 601933
SITE NAME:	<b>Four bowl barrows 450m south east of High Wold Farm, Market Weighton / Sancton</b>		
DESIGNATION:	Scheduled Monument	LIST ENTRY NUMBER:	1012103
CONDITION:	Extensive significant problems	TREND:	Declining
PRINCIPAL VULNERABILITY:	Arable ploughing	NEW ENTRY?:	No
OWNER TYPE:	Private	CONTACT:	Jenny Lee 01904 601933
SITE NAME:	<b>Bowl barrow 340m south east of Watermanhole Reservoir, Millington</b>		
DESIGNATION:	Scheduled Monument	LIST ENTRY NUMBER:	1013865
CONDITION:	Extensive significant problems	TREND:	Declining
PRINCIPAL VULNERABILITY:	Arable ploughing	NEW ENTRY?:	No
OWNER TYPE:	Private	CONTACT:	Jenny Lee 01904 601933
SITE NAME:	<b>Dane's Graves, Nafferton / Kilham</b>		
DESIGNATION:	Scheduled Monument	LIST ENTRY NUMBER:	1005230
CONDITION:	Generally unsatisfactory with major localised problems	TREND:	Declining
PRINCIPAL VULNERABILITY:	Dumping	NEW ENTRY?:	No
OWNER TYPE:	Private	CONTACT:	Jenny Lee 01904 601933
SITE NAME:	<b>Five round barrows 750m south east of Newbald Lodge, Newbald</b>		
DESIGNATION:	Scheduled Monument	LIST ENTRY NUMBER:	1007325
CONDITION:	Extensive significant problems	TREND:	Declining
PRINCIPAL VULNERABILITY:	Arable ploughing	NEW ENTRY?:	No
OWNER TYPE:	Private	CONTACT:	Jenny Lee 01904 601933
SITE NAME:	<b>Round barrow 400m south west of Newbald Lodge, Newbald</b>		
DESIGNATION:	Scheduled Monument	LIST ENTRY NUMBER:	1011654
CONDITION:	Extensive significant problems	TREND:	Declining
PRINCIPAL VULNERABILITY:	Arable ploughing	NEW ENTRY?:	No
OWNER TYPE:	Private	CONTACT:	Jenny Lee 01904 601933

**PRIORITY CATEGORIES**

- A** Immediate risk of further rapid deterioration or loss of fabric; no solution agreed.  
**B** Immediate risk of further rapid deterioration or loss of fabric; solution agreed but not yet implemented.  
**C** Slow decay; no solution agreed.

- D** Slow decay; solution agreed but not yet implemented.  
**E** Under repair or in fair to good repair, but no user identified; or under threat of vacancy with no obvious new user (applicable only to buildings capable of beneficial use).

- F** Repair scheme in progress and (where applicable) end use or user identified; or functionally redundant buildings with new use agreed but not yet implemented.

**NOTE**  
 Last year's priority category is shown in brackets (otherwise, New Entry is noted).

**ABBREVIATIONS**

CA	Conservation Area
LB	Listed Building
LPA	Local Planning Authority
NP	National Park
RPG	Registered Park and Garden
SM	Scheduled Monument
UA	Unitary Authority
WHS	World Heritage Site



SITE NAME:	Round barrow 550m south east of Newbald Lodge, Newbald		
DESIGNATION:	Scheduled Monument	LIST ENTRY NUMBER:	1007320
CONDITION:	Extensive significant problems	TREND:	Declining
PRINCIPAL VULNERABILITY:	Arable ploughing	NEW ENTRY?:	No
OWNER TYPE:	Private	CONTACT:	Jenny Lee 01904 601933
SITE NAME:	Round barrow 600m south east of Newbald Lodge, Newbald		
DESIGNATION:	Scheduled Monument	LIST ENTRY NUMBER:	1007321
CONDITION:	Extensive significant problems	TREND:	Declining
PRINCIPAL VULNERABILITY:	Arable ploughing	NEW ENTRY?:	No
OWNER TYPE:	Private	CONTACT:	Jenny Lee 01904 601933
SITE NAME:	Round barrow 620m south east of Newbald Lodge, Newbald		
DESIGNATION:	Scheduled Monument	LIST ENTRY NUMBER:	1007323
CONDITION:	Extensive significant problems	TREND:	Declining
PRINCIPAL VULNERABILITY:	Arable ploughing	NEW ENTRY?:	No
OWNER TYPE:	Private	CONTACT:	Jenny Lee 01904 601933
SITE NAME:	Round barrow 700m north east of Littlewood Lodge, Newbald		
DESIGNATION:	Scheduled Monument	LIST ENTRY NUMBER:	1007353
CONDITION:	Extensive significant problems	TREND:	Declining
PRINCIPAL VULNERABILITY:	Arable ploughing	NEW ENTRY?:	No
OWNER TYPE:	Utility	CONTACT:	Jenny Lee 01904 601933
SITE NAME:	Bowl barrow 610m east of Blanch Farm, North Dalton		
DESIGNATION:	Scheduled Monument	LIST ENTRY NUMBER:	1013460
CONDITION:	Extensive significant problems	TREND:	Declining
PRINCIPAL VULNERABILITY:	Arable ploughing	NEW ENTRY?:	No
OWNER TYPE:	Private	CONTACT:	Nicola Brown 01904 601985
SITE NAME:	Bowl barrow 620m ESE of Blanch Farm, North Dalton		
DESIGNATION:	Scheduled Monument	LIST ENTRY NUMBER:	1013461
CONDITION:	Extensive significant problems	TREND:	Declining
PRINCIPAL VULNERABILITY:	Arable ploughing	NEW ENTRY?:	No
OWNER TYPE:	Private	CONTACT:	Jenny Lee 01904 601933
SITE NAME:	Bowl barrow 600m ESE of Blanch Farm, North Dalton / Warter		
DESIGNATION:	Scheduled Monument	LIST ENTRY NUMBER:	1013463
CONDITION:	Extensive significant problems	TREND:	Declining
PRINCIPAL VULNERABILITY:	Arable ploughing	NEW ENTRY?:	No
OWNER TYPE:	Private	CONTACT:	Jenny Lee 01904 601933
SITE NAME:	Paull Point Battery, coastal artillery battery and Submarine Mining Establishment, Paull		
DESIGNATION:	Scheduled Monument, LB grade II, part in CA	LIST ENTRY NUMBER:	1020425
CONDITION:	Generally unsatisfactory with major localised problems	TREND:	Declining
PRINCIPAL VULNERABILITY:	Coastal erosion	NEW ENTRY?:	No
OWNER TYPE:	Private	CONTACT:	Jenny Lee 01904 601933

## PRIORITY CATEGORIES

- A** Immediate risk of further rapid deterioration or loss of fabric; no solution agreed.
- B** Immediate risk of further rapid deterioration or loss of fabric; solution agreed but not yet implemented.
- C** Slow decay; no solution agreed.
- D** Slow decay; solution agreed but not yet implemented.
- E** Under repair or in fair to good repair, but no user identified; or under threat of vacancy with no obvious new user (applicable only to buildings capable of beneficial use).
- F** Repair scheme in progress and (where applicable) end use or user identified; or functionally redundant buildings with new use agreed but not yet implemented.

**NOTE**  
Last year's priority category is shown in brackets (otherwise, New Entry is noted).

## ABBREVIATIONS

CA	Conservation Area
LB	Listed Building
LPA	Local Planning Authority
NP	National Park
RPG	Registered Park and Garden
SM	Scheduled Monument
UA	Unitary Authority
WHS	World Heritage Site

SITE NAME:	<b>Paull Holme moated site and tower, Paull</b>		
DESIGNATION:	Scheduled Monument and Listed Building grade I	LIST ENTRY NUMBER:	1007875 and 1366242
CONDITION:	Generally satisfactory but with significant localised problems	TREND:	Declining
PRINCIPAL VULNERABILITY:	Drainage/dewatering	NEW ENTRY?:	No
OWNER TYPE:	Private	CONTACT:	Giles Proctor 01904 601981

SITE NAME:	<b>Earthwork on the Sheepwalk stretching north from Wold Gate for 530yds (480m), Rudston</b>		
DESIGNATION:	Scheduled Monument	LIST ENTRY NUMBER:	1005223
CONDITION:	Extensive significant problems	TREND:	Declining
PRINCIPAL VULNERABILITY:	Arable ploughing	NEW ENTRY?:	No
OWNER TYPE:	Private	CONTACT:	Jenny Lee 01904 601933

SITE NAME:	<b>Roman villa site, Rudston</b>		
DESIGNATION:	Scheduled Monument	LIST ENTRY NUMBER:	1005222
CONDITION:	Extensive significant problems	TREND:	Declining
PRINCIPAL VULNERABILITY:	Arable ploughing	NEW ENTRY?:	No
OWNER TYPE:	Private	CONTACT:	Jenny Lee 01904 601933

SITE NAME:	<b>Rudston Beacon and round barrows to east, Rudston</b>		
DESIGNATION:	Scheduled Monument	LIST ENTRY NUMBER:	1005231
CONDITION:	Extensive significant problems	TREND:	Declining
PRINCIPAL VULNERABILITY:	Arable ploughing	NEW ENTRY?:	No
OWNER TYPE:	Private	CONTACT:	Jenny Lee 01904 601933

SITE NAME:	<b>Bowl barrow 550m south of High Wold Farm, Sancton</b>		
DESIGNATION:	Scheduled Monument	LIST ENTRY NUMBER:	1012102
CONDITION:	Extensive significant problems	TREND:	Declining
PRINCIPAL VULNERABILITY:	Arable ploughing	NEW ENTRY?:	No
OWNER TYPE:	Private	CONTACT:	Tammy Whitaker 01904 601880

SITE NAME:	<b>Moated monastic grange 300m south west of Winsetts Farm, Skeffling</b>		
DESIGNATION:	Scheduled Monument	LIST ENTRY NUMBER:	1015309
CONDITION:	Extensive significant problems	TREND:	Declining
PRINCIPAL VULNERABILITY:	Arable ploughing	NEW ENTRY?:	No
OWNER TYPE:	Private	CONTACT:	Jenny Lee 01904 601933

SITE NAME:	<b>Royal Observer Corps underground monitoring post and World War II visual spotting post, 200m north of Southfield House, Skipsea</b>		
DESIGNATION:	Scheduled Monument	LIST ENTRY NUMBER:	1021192
CONDITION:	Generally unsatisfactory with major localised problems	TREND:	Declining
PRINCIPAL VULNERABILITY:	Animal burrowing - extensive	NEW ENTRY?:	No
OWNER TYPE:	Private	CONTACT:	Yvonne Luke 07770 568097

## PRIORITY CATEGORIES

- A** Immediate risk of further rapid deterioration or loss of fabric; no solution agreed.  
**B** Immediate risk of further rapid deterioration or loss of fabric; solution agreed but not yet implemented.  
**C** Slow decay; no solution agreed.

- D** Slow decay; solution agreed but not yet implemented.  
**E** Under repair or in fair to good repair, but no user identified; or under threat of vacancy with no obvious new user (applicable only to buildings capable of beneficial use).

- F** Repair scheme in progress and (where applicable) end use or user identified; or functionally redundant buildings with new use agreed but not yet implemented.

**NOTE**  
 Last year's priority category is shown in brackets (otherwise, New Entry is noted).

## ABBREVIATIONS

CA	Conservation Area
LB	Listed Building
LPA	Local Planning Authority
NP	National Park
RPG	Registered Park and Garden
SM	Scheduled Monument
UA	Unitary Authority
WHS	World Heritage Site

SITE NAME:	<b>Skipsea Castle: 11th century motte and bailey castle and inland harbour, Skipsea</b>		
DESIGNATION:	Scheduled Monument	LIST ENTRY NUMBER:	1011212
CONDITION:	Generally satisfactory but with significant localised problems	TREND:	Declining
PRINCIPAL VULNERABILITY:	Drainage/dewatering	NEW ENTRY?:	No
OWNER TYPE:	Private	CONTACT:	Tammy Whitaker 01904 601880
SITE NAME:	<b>Moated site, fishponds and associated earthworks at Manor House, Skirpenbeck</b>		
DESIGNATION:	Scheduled Monument	LIST ENTRY NUMBER:	1015614
CONDITION:	Generally satisfactory but with significant localised problems	TREND:	Declining
PRINCIPAL VULNERABILITY:	Drainage/dewatering	NEW ENTRY?:	No
OWNER TYPE:	Private	CONTACT:	Tammy Whitaker 01904 601880
SITE NAME:	<b>Round barrow 1300m east of Life Hill, Sledmere</b>		
DESIGNATION:	Scheduled Monument	LIST ENTRY NUMBER:	1007858
CONDITION:	Extensive significant problems	TREND:	Declining
PRINCIPAL VULNERABILITY:	Arable ploughing	NEW ENTRY?:	No
OWNER TYPE:	Private	CONTACT:	Jenny Lee 01904 601933
SITE NAME:	<b>Round barrow 1400m east of Life Hill, Sledmere</b>		
DESIGNATION:	Scheduled Monument	LIST ENTRY NUMBER:	1007859
CONDITION:	Extensive significant problems	TREND:	Declining
PRINCIPAL VULNERABILITY:	Arable ploughing	NEW ENTRY?:	No
OWNER TYPE:	Private	CONTACT:	Jenny Lee 01904 601933
SITE NAME:	<b>Round barrow 1650m east of Life Hill, Sledmere</b>		
DESIGNATION:	Scheduled Monument	LIST ENTRY NUMBER:	1007860
CONDITION:	Extensive significant problems	TREND:	Declining
PRINCIPAL VULNERABILITY:	Arable ploughing	NEW ENTRY?:	No
OWNER TYPE:	Private	CONTACT:	Jenny Lee 01904 601933
SITE NAME:	<b>Moated site at St Lois Farm, Sutton upon Derwent</b>		
DESIGNATION:	Scheduled Monument	LIST ENTRY NUMBER:	1007818
CONDITION:	Generally satisfactory but with significant localised problems	TREND:	Declining
PRINCIPAL VULNERABILITY:	Drainage/dewatering	NEW ENTRY?:	No
OWNER TYPE:	Private	CONTACT:	Yvonne Luke 07770 568097
SITE NAME:	<b>Willy Howe round barrow, Thwing / Burton Fleming</b>		
DESIGNATION:	Scheduled Monument	LIST ENTRY NUMBER:	1008040
CONDITION:	Generally satisfactory but with significant localised problems	TREND:	Improving
PRINCIPAL VULNERABILITY:	Arable clipping	NEW ENTRY?:	No
OWNER TYPE:	Private	CONTACT:	Jenny Lee 01904 601933

**PRIORITY CATEGORIES**

- A** Immediate risk of further rapid deterioration or loss of fabric; no solution agreed.  
**B** Immediate risk of further rapid deterioration or loss of fabric; solution agreed but not yet implemented.  
**C** Slow decay; no solution agreed.

- D** Slow decay; solution agreed but not yet implemented.  
**E** Under repair or in fair to good repair, but no user identified; or under threat of vacancy with no obvious new user (applicable only to buildings capable of beneficial use).

- F** Repair scheme in progress and (where applicable) end use or user identified; or functionally redundant buildings with new use agreed but not yet implemented.

**NOTE**  
 Last year's priority category is shown in brackets (otherwise, New Entry is noted).

**ABBREVIATIONS**

CA	Conservation Area
LB	Listed Building
LPA	Local Planning Authority
NP	National Park
RPG	Registered Park and Garden
SM	Scheduled Monument
UA	Unitary Authority
WHS	World Heritage Site

SITE NAME:	<b>Heavy Anti-aircraft gunsite, 350m west of Butt Farm, Walkington</b>		
DESIGNATION:	Scheduled Monument	LIST ENTRY NUMBER:	1019186
CONDITION:	Generally unsatisfactory with major localised problems	TREND:	Declining
PRINCIPAL VULNERABILITY:	Deterioration - in need of management	NEW ENTRY?:	Yes
OWNER TYPE:	Private	CONTACT:	Yvonne Luke 07770 568097

SITE NAME:	<b>Bowl barrow 170m north west of Farberry Garth Farm, Warter</b>		
DESIGNATION:	Scheduled Monument	LIST ENTRY NUMBER:	1013471
CONDITION:	Extensive significant problems	TREND:	Declining
PRINCIPAL VULNERABILITY:	Arable ploughing	NEW ENTRY?:	No
OWNER TYPE:	Private	CONTACT:	Nicola Brown 01904 601985

SITE NAME:	<b>Bowl barrow 210m south east of Blanch Farm, Warter</b>		
DESIGNATION:	Scheduled Monument	LIST ENTRY NUMBER:	1013456
CONDITION:	Extensive significant problems	TREND:	Declining
PRINCIPAL VULNERABILITY:	Arable ploughing	NEW ENTRY?:	No
OWNER TYPE:	Private	CONTACT:	Nicola Brown 01904 601985

SITE NAME:	<b>Bowl barrow 500m east of Blanch Farm, Warter</b>		
DESIGNATION:	Scheduled Monument	LIST ENTRY NUMBER:	1013459
CONDITION:	Extensive significant problems	TREND:	Declining
PRINCIPAL VULNERABILITY:	Arable ploughing	NEW ENTRY?:	No
OWNER TYPE:	Private	CONTACT:	Jenny Lee 01904 601933

SITE NAME:	<b>Bowl barrow 760m NNE of Farberry Garth Farm, Warter</b>		
DESIGNATION:	Scheduled Monument	LIST ENTRY NUMBER:	1013465
CONDITION:	Extensive significant problems	TREND:	Declining
PRINCIPAL VULNERABILITY:	Arable ploughing	NEW ENTRY?:	No
OWNER TYPE:	Private	CONTACT:	Nicola Brown 01904 601985

SITE NAME:	<b>Round barrow 100m south west of Cobdale Farm, Warter</b>		
DESIGNATION:	Scheduled Monument	LIST ENTRY NUMBER:	1011895
CONDITION:	Extensive significant problems	TREND:	Declining
PRINCIPAL VULNERABILITY:	Arable ploughing	NEW ENTRY?:	No
OWNER TYPE:	Private	CONTACT:	Jenny Lee 01904 601933

SITE NAME:	<b>Round barrow 400m north west of Cobdale Farm, Warter</b>		
DESIGNATION:	Scheduled Monument	LIST ENTRY NUMBER:	1012508
CONDITION:	Extensive significant problems	TREND:	Declining
PRINCIPAL VULNERABILITY:	Arable ploughing	NEW ENTRY?:	No
OWNER TYPE:	Private	CONTACT:	Nicola Brown 01904 601985

SITE NAME:	<b>Round barrow 450m north east of Blanch Farm, Warter</b>		
DESIGNATION:	Scheduled Monument	LIST ENTRY NUMBER:	1011906
CONDITION:	Extensive significant problems	TREND:	Declining
PRINCIPAL VULNERABILITY:	Arable ploughing	NEW ENTRY?:	No
OWNER TYPE:	Private	CONTACT:	Nicola Brown 01904 601985

**PRIORITY CATEGORIES**

- A** Immediate risk of further rapid deterioration or loss of fabric; no solution agreed.  
**B** Immediate risk of further rapid deterioration or loss of fabric; solution agreed but not yet implemented.  
**C** Slow decay; no solution agreed.

- D** Slow decay; solution agreed but not yet implemented.  
**E** Under repair or in fair to good repair, but no user identified; or under threat of vacancy with no obvious new user (applicable only to buildings capable of beneficial use).

- F** Repair scheme in progress and (where applicable) end use or user identified; or functionally redundant buildings with new use agreed but not yet implemented.

**NOTE**  
 Last year's priority category is shown in brackets (otherwise, New Entry is noted).

**ABBREVIATIONS**

CA	Conservation Area
LB	Listed Building
LPA	Local Planning Authority
NP	National Park
RPG	Registered Park and Garden
SM	Scheduled Monument
UA	Unitary Authority
WHS	World Heritage Site

SITE NAME:	Round barrow 520m south of Warren Farm, Warter		
DESIGNATION:	Scheduled Monument	LIST ENTRY NUMBER:	1011890
CONDITION:	Extensive significant problems	TREND:	Declining
PRINCIPAL VULNERABILITY:	Arable ploughing	NEW ENTRY?:	No
OWNER TYPE:	Private	CONTACT:	Nicola Brown 01904 601985
SITE NAME:	Section of linear boundary dyke between Sylvan Dale and Warren Farm, north west of Coldwold Farm, Warter		
DESIGNATION:	Scheduled Monument	LIST ENTRY NUMBER:	1016191
CONDITION:	Generally satisfactory but with significant localised problems	TREND:	Declining
PRINCIPAL VULNERABILITY:	Arable clipping	NEW ENTRY?:	No
OWNER TYPE:	Private	CONTACT:	Tammy Whitaker 01904 601880
SITE NAME:	Two bowl barrows 300m south east of Blanch Farm, Warter		
DESIGNATION:	Scheduled Monument	LIST ENTRY NUMBER:	1013458
CONDITION:	Extensive significant problems	TREND:	Declining
PRINCIPAL VULNERABILITY:	Arable ploughing	NEW ENTRY?:	No
OWNER TYPE:	Private	CONTACT:	Nicola Brown 01904 601985
SITE NAME:	Haltemprice Augustinian priory, Willerby		
DESIGNATION:	Scheduled Monument and Listed Building grade II*	LIST ENTRY NUMBER:	1019825 and 1103364
CONDITION:	Extensive significant problems	TREND:	Declining
PRINCIPAL VULNERABILITY:	Arable ploughing	NEW ENTRY?:	No
OWNER TYPE:	Private	CONTACT:	Craig McHugh 01904 601972
SITE NAME:	Bowl barrow 580m west of High Fordon Farm, Wold Newton		
DESIGNATION:	Scheduled Monument	LIST ENTRY NUMBER:	1007743
CONDITION:	Extensive significant problems	TREND:	Declining
PRINCIPAL VULNERABILITY:	Arable ploughing	NEW ENTRY?:	No
OWNER TYPE:	Private	CONTACT:	Jenny Lee 01904 601933
SITE NAME:	Bowl barrow 600m west of High Fordon Farm, Wold Newton		
DESIGNATION:	Scheduled Monument	LIST ENTRY NUMBER:	1007742
CONDITION:	Extensive significant problems	TREND:	Declining
PRINCIPAL VULNERABILITY:	Arable ploughing	NEW ENTRY?:	No
OWNER TYPE:	Private	CONTACT:	Jenny Lee 01904 601933
SITE NAME:	Hall Garth moated site south of Beverley Minster, Woodmansey / Beverley		
DESIGNATION:	Scheduled Monument, CA	LIST ENTRY NUMBER:	1008122
CONDITION:	Generally satisfactory but with significant localised problems	TREND:	Declining
PRINCIPAL VULNERABILITY:	Drainage/dewatering	NEW ENTRY?:	No
OWNER TYPE:	Private	CONTACT:	Tammy Whitaker 01904 601880

## PRIORITY CATEGORIES

- A** Immediate risk of further rapid deterioration or loss of fabric; no solution agreed.  
**B** Immediate risk of further rapid deterioration or loss of fabric; solution agreed but not yet implemented.  
**C** Slow decay; no solution agreed.

- D** Slow decay; solution agreed but not yet implemented.  
**E** Under repair or in fair to good repair, but no user identified; or under threat of vacancy with no obvious new user (applicable only to buildings capable of beneficial use).


- F** Repair scheme in progress and (where applicable) end use or user identified; or functionally redundant buildings with new use agreed but not yet implemented.

**NOTE**  
 Last year's priority category is shown in brackets (otherwise, New Entry is noted).

## ABBREVIATIONS

CA	Conservation Area
LB	Listed Building
LPA	Local Planning Authority
NP	National Park
RPG	Registered Park and Garden
SM	Scheduled Monument
UA	Unitary Authority
WHS	World Heritage Site





© Historic England

SITE NAME:	<b>Thwaite Hall, Cottingham</b>
DESIGNATION:	Registered Park and Garden grade II, CA
CONDITION:	Generally satisfactory but with significant localised problems
VULNERABILITY:	High
TREND:	Declining
NEW ENTRY?:	No
OWNER TYPE:	Private
LIST ENTRY NUMBER:	1000137

Grounds of a villa developed mainly in the 1870s/80s, but modified in the mid C20 to provide accommodation for the University College of Hull. Grounds partly developed as a botanical garden. Problems with flood damage in 2007 and drainage problems are affecting mature planting and lawns around the lake.

Contact: Erika Diaz Petersen 01904 601992



© Historic England

SITE NAME:	<b>Londesborough Park, Londesborough</b>
DESIGNATION:	Registered Park and Garden grade II*, 4 LBs, part in CA
CONDITION:	Generally satisfactory but with significant localised problems
VULNERABILITY:	High
TREND:	Declining
NEW ENTRY?:	No
OWNER TYPE:	Private, multiple owners
LIST ENTRY NUMBER:	1000924

Gardens laid out in the late C17 wholly or partly by Robert Hooke for the first Lord Burlington, with alterations and additions by the third Lord Burlington in the early to mid C18. Park with avenues of early C18 date, park has earlier origins. Kitchen garden of 1730-5 with cascades and entrances aligned with parkland avenues. Extensive parkland requiring more detailed study of historic development of the planting design, key avenues and vistas. Structures in walled garden in state of deterioration.

Contact: Erika Diaz Petersen 01904 601992



© Battlefields Trust

SITE NAME:	<b>Battle of Stamford Bridge, Stamford Bridge</b>
DESIGNATION:	Registered Battlefield
CONDITION:	Generally satisfactory but with minor localised problems
VULNERABILITY:	High
TREND:	Declining
PRIORITY CATEGORY:	A (A)
OWNER TYPE:	Private
LIST ENTRY NUMBER:	1000035

Three weeks before the Battle of Hastings (1066) King Harold defeated a Norwegian army at this crossing point on the River Derwent. The modern settlement of Stamford Bridge grew markedly in the later C20 and little of the battlefield remains undeveloped.

Contact: Craig McHugh 01904 601972

SITE NAME:	<b>Bridlington Quay, Bridlington</b>	NEW ENTRY?:	No
DESIGNATION:	Conservation Area, 19 LBs	TREND:	Improving
CONDITION:	Very bad	CONTACT:	Malte Klockner (LPA) 01482 393725
VULNERABILITY:	Low		

SITE NAME:	<b>Goole, East Riding of Yorkshire</b>	NEW ENTRY?:	No
DESIGNATION:	Conservation Area, LB grade II	TREND:	Deteriorating significantly
CONDITION:	Very bad	CONTACT:	Malte Klockner (LPA) 01482 393725
VULNERABILITY:	Low		

#### PRIORITY CATEGORIES

- A** Immediate risk of further rapid deterioration or loss of fabric; no solution agreed.  
**B** Immediate risk of further rapid deterioration or loss of fabric; solution agreed but not yet implemented.  
**C** Slow decay; no solution agreed.

- D** Slow decay; solution agreed but not yet implemented.  
**E** Under repair or in fair to good repair, but no user identified; or under threat of vacancy with no obvious new user (applicable only to buildings capable of beneficial use).

- F** Repair scheme in progress and (where applicable) end use or user identified; or functionally redundant buildings with new use agreed but not yet implemented.

**NOTE**  
 Last year's priority category is shown in brackets (otherwise, New Entry is noted).

#### ABBREVIATIONS

CA	Conservation Area
LB	Listed Building
LPA	Local Planning Authority
NP	National Park
RPG	Registered Park and Garden
SM	Scheduled Monument
UA	Unitary Authority
WHS	World Heritage Site

## KINGSTON UPON HULL, CITY OF (UA)



© Historic England

SITE NAME:	Church of St Charles Borromeo, Jarratt Street, Kingston Upon Hull
DESIGNATION:	Listed Place of Worship grade II*, CA
CONDITION:	Fair
PRIORITY CATEGORY:	F (F)
OWNER TYPE:	Religious organisation
LIST ENTRY NUMBER:	1197723


Built to the designs of John Earle in 1829, altered and enlarged by JJ Scholes in 1835. Further enlarged between 1894 and 1900 by Smith, Brodrick and Lowther. Roofs and rainwater goods are in poor condition which has led to water ingress that has damaged internal plasterwork and decorations. Some windows and stucco also in poor condition. Repairs are underway with the support of a Heritage Lottery Fund grant.

Contact: Giles Proctor 01904 601981

SITE NAME:	Beverley Road, Hull	
DESIGNATION:	Conservation Area, 12 LBs	NEW ENTRY?: No
CONDITION:	Poor	TREND: Deteriorating
VULNERABILITY:	Low	CONTACT: Philip Hampel (LPA) 01482 612343

SITE NAME:	St Andrew's Dock, Hull	
DESIGNATION:	Conservation Area, LB grade II	NEW ENTRY?: No
CONDITION:	Very bad	TREND: Improving significantly
VULNERABILITY:	Low	CONTACT: Philip Hampel (LPA) 01482 612343

## NORTH EAST LINCOLNSHIRE (UA)




© Historic England

SITE NAME:	The Grimsby Ice Factory, Gorton Street, Grimsby
DESIGNATION:	Listed Building grade II*
CONDITION:	Very bad
OCCUPANCY:	Vacant/not in use
PRIORITY CATEGORY:	A (A)
OWNER TYPE:	Commercial company
LIST ENTRY NUMBER:	1379842

Ice production works dating from 1900-1910 with later additions and alterations. The Ice Factory served the Grimsby fishing fleet, facilitating its development and international renown during the C20. The Factory closed in 1990. It is thought that this is the earliest surviving ice factory in Britain, and the sole survivor from this period to retain its machinery. The loss of roof coverings and the security of openings are of particular concern. The interior, including extensive wooden floors and machinery, has been exposed to increasing levels of weather damage and bird infestation.

Contact: Ben Robinson 01604 735460



© Historic England Archive

SITE NAME:	Church of Saint Margaret, Barton Street, Hawerby cum Beesby
DESIGNATION:	Listed Building grade II*
CONDITION:	Very bad
OCCUPANCY:	Vacant/not in use
PRIORITY CATEGORY:	D (F)
OWNER TYPE:	Private
LIST ENTRY NUMBER:	1310283

Former parish church. C12, C13 and C17 with mid C19 restorations. Empty and disused since closed in 1978. Suffering from neglect, with localised collapses of walling. Scaffold propping and a temporary roof has been erected. Grant offered and project development phase underway.

Contact: Giles Proctor 01904 601981

SITE NAME:	Civil War earthwork fort 350m north east of Walk Farm, Irby	
DESIGNATION:	Scheduled Monument	LIST ENTRY NUMBER: 1007735
CONDITION:	Generally satisfactory but with significant localised problems	TREND: Declining
PRINCIPAL VULNERABILITY:	Scrub/tree growth	NEW ENTRY?: No
OWNER TYPE:	Private	CONTACT: Ben Robinson 01604 735460

## PRIORITY CATEGORIES

- A** Immediate risk of further rapid deterioration or loss of fabric; no solution agreed.
- B** Immediate risk of further rapid deterioration or loss of fabric; solution agreed but not yet implemented.
- C** Slow decay; no solution agreed.
- D** Slow decay; solution agreed but not yet implemented.
- E** Under repair or in fair to good repair, but no user identified; or under threat of vacancy with no obvious new user (applicable only to buildings capable of beneficial use).
- F** Repair scheme in progress and (where applicable) end use or user identified; or functionally redundant buildings with new use agreed but not yet implemented.

**NOTE**  
Last year's priority category is shown in brackets (otherwise, New Entry is noted).

## ABBREVIATIONS

CA	Conservation Area
LB	Listed Building
LPA	Local Planning Authority
NP	National Park
RPG	Registered Park and Garden
SM	Scheduled Monument
UA	Unitary Authority
WHS	World Heritage Site

SITE NAME:	<b>Premonstratensian priory chapel 170m south west of Priory Farm, West Ravendale</b>		
DESIGNATION:	Scheduled Monument, LB grade II	LIST ENTRY NUMBER:	1019867
CONDITION:	Generally unsatisfactory with major localised problems	TREND:	Declining
PRINCIPAL VULNERABILITY:	Arable clipping	NEW ENTRY?:	No
OWNER TYPE:	Private	CONTACT:	Ben Robinson 01604 735460
SITE NAME:	<b>Central Area, Grimsby</b>		
DESIGNATION:	Conservation Area, 23 LBs	NEW ENTRY?:	No
CONDITION:	Very bad	TREND:	Improving
VULNERABILITY:	Medium	CONTACT:	Emilie Ravenscroft (LPA) 01472 324266
SITE NAME:	<b>Central Sea Front, Cleethorpes</b>		
DESIGNATION:	Conservation Area, 11 LBs	NEW ENTRY?:	No
CONDITION:	Poor	TREND:	Deteriorating
VULNERABILITY:	Low	CONTACT:	Emilie Ravenscroft (LPA) 01472 324266
SITE NAME:	<b>Holme Hill, Grimsby</b>		
DESIGNATION:	Conservation Area, 8 LBs	NEW ENTRY?:	No
CONDITION:	Very bad	TREND:	Improving significantly
VULNERABILITY:	Medium	CONTACT:	Emilie Ravenscroft (LPA) 01472 324266
SITE NAME:	<b>Victoria Mills, Grimsby</b>		
DESIGNATION:	Conservation Area, 3 LBs	NEW ENTRY?:	Yes
CONDITION:	Very bad	TREND:	Deteriorating
VULNERABILITY:	Medium	CONTACT:	Emilie Ravenscroft (LPA) 01472 324266
SITE NAME:	<b>Waltham</b>		
DESIGNATION:	Conservation Area, 2 LBs	NEW ENTRY?:	No
CONDITION:	Very bad	TREND:	Improving
VULNERABILITY:	Medium	CONTACT:	Emilie Ravenscroft (LPA) 01472 324266
SITE NAME:	<b>Wellow, Grimsby</b>		
DESIGNATION:	Conservation Area, 26 LBs, RPG grade II	NEW ENTRY?:	No
CONDITION:	Very bad	TREND:	Deteriorating
VULNERABILITY:	Medium	CONTACT:	Emilie Ravenscroft (LPA) 01472 324266

## PRIORITY CATEGORIES

- A** Immediate risk of further rapid deterioration or loss of fabric; no solution agreed.
- B** Immediate risk of further rapid deterioration or loss of fabric; solution agreed but not yet implemented.
- C** Slow decay; no solution agreed.
- D** Slow decay; solution agreed but not yet implemented.
- E** Under repair or in fair to good repair, but no user identified; or under threat of vacancy with no obvious new user (applicable only to buildings capable of beneficial use).
- F** Repair scheme in progress and (where applicable) end use or user identified; or functionally redundant buildings with new use agreed but not yet implemented.

**NOTE**  
Last year's priority category is shown in brackets (otherwise, New Entry is noted).

## ABBREVIATIONS

CA	Conservation Area
LB	Listed Building
LPA	Local Planning Authority
NP	National Park
RPG	Registered Park and Garden
SM	Scheduled Monument
UA	Unitary Authority
WHS	World Heritage Site

**NORTH LINCOLNSHIRE (UA)**



© Historic England Archive

SITE NAME:	<b>Hibaldstow Mill and walls to mill pond and wheel race, Ings Lane, Hibaldstow</b>
DESIGNATION:	Scheduled Monument and Listed Buildings - I grade II*; I grade II
CONDITION:	Fair
OCCUPANCY:	Part occupied/part in use
PRIORITY CATEGORY:	C (C)
OWNER TYPE:	Private
LIST ENTRY NUMBER:	1008528 and 1083709; 1162093

Combined wind and watermill, 1802, by James Middleton of Hibaldstow. Some repairs undertaken, but further work required to both exterior and interior.

Contact: Ben Robinson 01604 735460



© Historic England Archive

SITE NAME:	<b>Manor Farmhouse, East Halton Road, North Killingholme</b>
DESIGNATION:	Listed Building grade II*, SM
CONDITION:	Very bad
OCCUPANCY:	Vacant/not in use
PRIORITY CATEGORY:	A (A)
OWNER TYPE:	Private
LIST ENTRY NUMBER:	1346854

Medieval, C17-C19 manor house on a scheduled moated site. Exceptional multi-period survival for this region. The roof was repaired in 1980, but little has been done since and the interior is propped with scaffolding. A feasibility study has been completed.

Contact: Ben Robinson 01604 735460



© Historic England

SITE NAME:	<b>Church of St Andrew, St Andrews Street, Kirton in Lindsey</b>
DESIGNATION:	Listed Place of Worship grade I, CA
CONDITION:	Poor
PRIORITY CATEGORY:	D (New entry)
OWNER TYPE:	Religious organisation
LIST ENTRY NUMBER:	1083025

This is a large town church with a very substantial three-stage tower from the C13. Various public footpaths pass through the churchyard, including one at the foot of the tower. The stonework to the tower is eroded especially at the higher and exposed levels. There is a risk of frost damage and water ingress to the walls. Some of the shafts to the paired bell openings surrounds have fractured. There are missing protective hood moulds and string courses. Pigeon guano deposited in the tower gutters is blocking proper water disposal. Heritage Lottery Fund grant will fund repairs in 2015-16.

Contact: Penny Evans 01604 735415



© Historic England

SITE NAME:	<b>Church of All Saints, Church Lane, Saxby All Saints</b>
DESIGNATION:	Listed Place of Worship grade II, CA
CONDITION:	Fair
PRIORITY CATEGORY:	F (F)
OWNER TYPE:	Religious organisation
LIST ENTRY NUMBER:	1103702

Late C13 church rebuilt in 1845-9 by George Gilbert Scott in the Decorated style, with tower rebuilt by Neville in 1873. Roofs, rainwater goods and high-level masonry in poor condition. Grant offered in March 2013 under Heritage Lottery Fund Repair Grants for Places of Worship and repairs are underway. A further phase of works is needed to the tower.

Contact: Giles Proctor 01904 601981

SITE NAME:	<b>Heavy Anti-aircraft gunsite 220m east of West Marsh Cottage, Barrow upon Humber</b>		
DESIGNATION:	Scheduled Monument	LIST ENTRY NUMBER:	1020024
CONDITION:	Generally satisfactory but with minor localised problems	TREND:	Declining
PRINCIPAL VULNERABILITY:	Deterioration - in need of management	NEW ENTRY?:	No
OWNER TYPE:	Private	CONTACT:	Ben Robinson 01604 735460

**PRIORITY CATEGORIES**

- A** Immediate risk of further rapid deterioration or loss of fabric; no solution agreed.
- B** Immediate risk of further rapid deterioration or loss of fabric; solution agreed but not yet implemented.
- C** Slow decay; no solution agreed.
- D** Slow decay; solution agreed but not yet implemented.
- E** Under repair or in fair to good repair, but no user identified; or under threat of vacancy with no obvious new user (applicable only to buildings capable of beneficial use).
- F** Repair scheme in progress and (where applicable) end use or user identified; or functionally redundant buildings with new use agreed but not yet implemented.

**NOTE**  
Last year's priority category is shown in brackets (otherwise, New Entry is noted).

**ABBREVIATIONS**

- CA** Conservation Area
- LB** Listed Building
- LPA** Local Planning Authority
- NP** National Park
- RPG** Registered Park and Garden
- SM** Scheduled Monument
- UA** Unitary Authority
- WHS** World Heritage Site

SITE NAME:	<b>Moated site 285m east of Castlethorpe House, Broughton</b>		
DESIGNATION:	Scheduled Monument	LIST ENTRY NUMBER:	1016429
CONDITION:	Generally unsatisfactory with major localised problems	TREND:	Declining
PRINCIPAL VULNERABILITY:	Drainage/dewatering	NEW ENTRY?:	No
OWNER TYPE:	Private	CONTACT:	Ben Robinson 01604 735460
SITE NAME:	<b>Yarborough Camp large univallate hillfort, Croxton</b>		
DESIGNATION:	Scheduled Monument	LIST ENTRY NUMBER:	1016427
CONDITION:	Generally unsatisfactory with major localised problems	TREND:	Declining
PRINCIPAL VULNERABILITY:	Scrub/tree growth	NEW ENTRY?:	No
OWNER TYPE:	Private	CONTACT:	Ben Robinson 01604 735460
SITE NAME:	<b>Money Field Roman site, Dragonby</b>		
DESIGNATION:	Scheduled Monument	LIST ENTRY NUMBER:	1005224
CONDITION:	Extensive significant problems	TREND:	Declining
PRINCIPAL VULNERABILITY:	Arable ploughing	NEW ENTRY?:	No
OWNER TYPE:	Private	CONTACT:	Ben Robinson 01604 735460
SITE NAME:	<b>Romano-British settlement near Staniwells Farm, Hibaldstow</b>		
DESIGNATION:	Scheduled Monument	LIST ENTRY NUMBER:	1005221
CONDITION:	Extensive significant problems	TREND:	Declining
PRINCIPAL VULNERABILITY:	Arable ploughing	NEW ENTRY?:	No
OWNER TYPE:	Private	CONTACT:	Ben Robinson 01604 735460
SITE NAME:	<b>Roman settlement, Kirmington</b>		
DESIGNATION:	Scheduled Monument	LIST ENTRY NUMBER:	1005206
CONDITION:	Extensive significant problems	TREND:	Declining
PRINCIPAL VULNERABILITY:	Metal detecting - unlicensed	NEW ENTRY?:	No
OWNER TYPE:	Private	CONTACT:	Ben Robinson 01604 735460
SITE NAME:	<b>Romano-British villa at Mount Pleasant Farm, Kirton in Lindsey</b>		
DESIGNATION:	Scheduled Monument	LIST ENTRY NUMBER:	1013627
CONDITION:	Extensive significant problems	TREND:	Declining
PRINCIPAL VULNERABILITY:	Arable ploughing	NEW ENTRY?:	No
OWNER TYPE:	Private	CONTACT:	Ben Robinson 01604 735460
SITE NAME:	<b>North Garth moated site and associated enclosures, North Killingholme</b>		
DESIGNATION:	Scheduled Monument	LIST ENTRY NUMBER:	1007815
CONDITION:	Generally satisfactory but with significant localised problems	TREND:	Declining
PRINCIPAL VULNERABILITY:	Drainage/dewatering	NEW ENTRY?:	No
OWNER TYPE:	Private	CONTACT:	Ben Robinson 01604 735460

**PRIORITY CATEGORIES**

- A** Immediate risk of further rapid deterioration or loss of fabric; no solution agreed.
- B** Immediate risk of further rapid deterioration or loss of fabric; solution agreed but not yet implemented.
- C** Slow decay; no solution agreed.
- D** Slow decay; solution agreed but not yet implemented.
- E** Under repair or in fair to good repair, but no user identified; or under threat of vacancy with no obvious new user (applicable only to buildings capable of beneficial use).
- F** Repair scheme in progress and (where applicable) end use or user identified; or functionally redundant buildings with new use agreed but not yet implemented.

**NOTE**  
Last year's priority category is shown in brackets (otherwise, New Entry is noted).

**ABBREVIATIONS**

CA	Conservation Area
LB	Listed Building
LPA	Local Planning Authority
NP	National Park
RPG	Registered Park and Garden
SM	Scheduled Monument
UA	Unitary Authority
WHS	World Heritage Site

SITE NAME:	Kinaird motte and bailey castle, Owston Ferry		
DESIGNATION:	Scheduled Monument	LIST ENTRY NUMBER:	1017556
CONDITION:	Generally satisfactory but with significant localised problems	TREND:	Declining
PRINCIPAL VULNERABILITY:	Scrub/tree growth	NEW ENTRY?:	No
OWNER TYPE:	Private	CONTACT:	Ben Robinson 01604 735460

SITE NAME:	Old Winteringham Roman settlement, Winteringham		
DESIGNATION:	Scheduled Monument	LIST ENTRY NUMBER:	1005243
CONDITION:	Extensive significant problems	TREND:	Declining
PRINCIPAL VULNERABILITY:	Arable ploughing	NEW ENTRY?:	No
OWNER TYPE:	Private	CONTACT:	Ben Robinson 01604 735460

SITE NAME:	Howe Hill bowl barrow, Wootton		
DESIGNATION:	Scheduled Monument	LIST ENTRY NUMBER:	1009346
CONDITION:	Generally unsatisfactory with major localised problems	TREND:	Declining
PRINCIPAL VULNERABILITY:	Arable clipping	NEW ENTRY?:	No
OWNER TYPE:	Private	CONTACT:	Ben Robinson 01604 735460

SITE NAME:	Roman site 400yds (370m) north east of Worlaby Church, Worlaby		
DESIGNATION:	Scheduled Monument	LIST ENTRY NUMBER:	1005233
CONDITION:	Extensive significant problems	TREND:	Declining
PRINCIPAL VULNERABILITY:	Arable ploughing	NEW ENTRY?:	No
OWNER TYPE:	Private	CONTACT:	Ben Robinson 01604 735460

SITE NAME:	Crowle		
DESIGNATION:	Conservation Area, 14 LBs	NEW ENTRY?:	No
CONDITION:	Very bad	TREND:	Improving
VULNERABILITY:	Low	CONTACT:	Ian Goldthorpe (LPA) 01724 297396

SITE NAME:	Winterton		
DESIGNATION:	Conservation Area, 25 LBs	NEW ENTRY?:	No
CONDITION:	Poor	TREND:	Deteriorating
VULNERABILITY:	Medium	CONTACT:	Ian Goldthorpe (LPA) 01724 297396

## NORTH YORKSHIRE

### CRAVEN



© Historic England Archive

SITE NAME:	Dale End Mills, Dale End, Lothersdale
DESIGNATION:	Scheduled Monument, 2 LBs, CA
CONDITION:	Poor
OCCUPANCY:	Part occupied/part in use
PRIORITY CATEGORY:	C (C)
OWNER TYPE:	Private
LIST ENTRY NUMBER:	1004071

C19 mill, including disused waterwheel (1861), pit and enclosing building. The mill-wheel, which is scheduled, is the largest in England and is in poor condition. The mill roofs are deteriorating. The base of the stack is also in need of remedial work. Discussions are underway with the owner to find a solution for the whole complex. The condition of the chimney, wheel and mill building have been assessed in detail.

Contact: Giles Proctor 01904 601981

#### PRIORITY CATEGORIES

- A** Immediate risk of further rapid deterioration or loss of fabric; no solution agreed.
- B** Immediate risk of further rapid deterioration or loss of fabric; solution agreed but not yet implemented.
- C** Slow decay; no solution agreed.
- D** Slow decay; solution agreed but not yet implemented.
- E** Under repair or in fair to good repair, but no user identified; or under threat of vacancy with no obvious new user (applicable only to buildings capable of beneficial use).
- F** Repair scheme in progress and (where applicable) end use or user identified; or functionally redundant buildings with new use agreed but not yet implemented.

**NOTE**  
Last year's priority category is shown in brackets (otherwise, New Entry is noted).

#### ABBREVIATIONS

CA	Conservation Area
LB	Listed Building
LPA	Local Planning Authority
NP	National Park
RPG	Registered Park and Garden
SM	Scheduled Monument
UA	Unitary Authority
WHS	World Heritage Site





© Historic England

SITE NAME:	<b>Church of the Holy Trinity, Main Street, Rathmell</b>
DESIGNATION:	Listed Place of Worship grade II
CONDITION:	Poor
PRIORITY CATEGORY:	D (New entry)
OWNER TYPE:	Religious organisation
LIST ENTRY NUMBER:	1317050

Mid-C19 church with chancel and vestry added in 1883. Constructed from slobbered rubble with squared dressings and slate roof. Located in small, isolated hamlet, but maintained in regular use. The roofs are in poor condition, leading to some water ingress. The tower roof is in particularly poor condition.

Contact: Giles Proctor 01904 601981

## HAMBLETON



© Historic England

SITE NAME:	<b>Landmoth Hall, Landmoth-cum-Catto</b>
DESIGNATION:	Scheduled Monument
CONDITION:	Very bad
OCCUPANCY:	N/A
PRIORITY CATEGORY:	F (B)
OWNER TYPE:	Private
LIST ENTRY NUMBER:	1013350

Part of the east wing of a medieval manor house. Now in an unstable condition. A grant has been offered towards a scheme of repair to consolidate the ruins. Repairs are now underway.

Contact: Jenny Lee 01904 601933



© Historic England

SITE NAME:	<b>West Lodge, Thornton Stud, Newsham Road, Newsham with Breckenbrough</b>
DESIGNATION:	Listed Building grade II*
CONDITION:	Poor
OCCUPANCY:	Vacant/not in use
PRIORITY CATEGORY:	C (C)
OWNER TYPE:	Private
LIST ENTRY NUMBER:	1150821

Late C18 lodge and entrance gateway. Some roof repairs were undertaken in spring 2014. Further work is needed in order to return the lodge to use.

Contact: Giles Proctor 01904 601981



© Historic England

SITE NAME:	<b>Snape Castle, Snape with Thorp</b>
DESIGNATION:	Scheduled Monument and Listed Building grade I, RPG grade II, part in CA
CONDITION:	Very bad
OCCUPANCY:	Part occupied/part in use
PRIORITY CATEGORY:	A (A)
OWNER TYPE:	Private
LIST ENTRY NUMBER:	1004908 and 1190147

Castle dated to circa 1430, with additions and alterations in the C16 and C18. It is comprised of extensive ruins, including some vaulted rooms and two towers. The rear ranges are in a poor condition. The upper parts of the towers are particularly unstable. Much repointing is required elsewhere. The front ranges are divided into two dwellings.

Contact: Tammy Whitaker 01904 601880



© Hambleton District Council

SITE NAME:	<b>Stables at Harlsey Castle Farmhouse, West Harlsey</b>
DESIGNATION:	Scheduled Monument and Listed Building grade II*
CONDITION:	Poor
OCCUPANCY:	Occupied/in use
PRIORITY CATEGORY:	D (D)
OWNER TYPE:	Private
LIST ENTRY NUMBER:	1004183 and 1188946

Remains of medieval castle keep; in use as farm buildings. A grant has been offered towards project development for a scheme to repair the structure.

Contact: Jenny Lee 01904 601933

### PRIORITY CATEGORIES

- A** Immediate risk of further rapid deterioration or loss of fabric; no solution agreed.
- B** Immediate risk of further rapid deterioration or loss of fabric; solution agreed but not yet implemented.
- C** Slow decay; no solution agreed.
- D** Slow decay; solution agreed but not yet implemented.
- E** Under repair or in fair to good repair, but no user identified; or under threat of vacancy with no obvious new user (applicable only to buildings capable of beneficial use).
- F** Repair scheme in progress and (where applicable) end use or user identified; or functionally redundant buildings with new use agreed but not yet implemented.

**NOTE**  
Last year's priority category is shown in brackets (otherwise, New Entry is noted).

### ABBREVIATIONS

CA	Conservation Area
LB	Listed Building
LPA	Local Planning Authority
NP	National Park
RPG	Registered Park and Garden
SM	Scheduled Monument
UA	Unitary Authority
WHS	World Heritage Site





© Historic England

SITE NAME:	<b>Church of St Peter, Birkby</b>
DESIGNATION:	Listed Place of Worship grade II
CONDITION:	Poor
PRIORITY CATEGORY:	F (D)
OWNER TYPE:	Religious organisation
LIST ENTRY NUMBER:	1315131

Church of 1776 with alterations dating to 1872. The roof is in a poor condition. Heritage Lottery Fund project delivery funding has been offered under the Grants for Places of Worship scheme and repair works to the roof are underway.

Contact: Zoe Kemp 01904 601911



© Historic England

SITE NAME:	<b>Church of All Saints, Town Street, Brandsby-cum-Stearsby</b>
DESIGNATION:	Listed Place of Worship grade II*
CONDITION:	Poor
PRIORITY CATEGORY:	F (C)
OWNER TYPE:	Religious organisation
LIST ENTRY NUMBER:	1150750

Small classical church of 1767-70 by Thomas Atkinson. The domed and arcaded cupola is supported on arcades running across the width of the building internally. Fittings by Temple Moore. The stonework of the cupola is being split by rusting ironwork. Grant has been offered towards repairs by Heritage Lottery Fund and work is about to start.

Contact: Giles Proctor 01904 601981



© Historic England

SITE NAME:	<b>Church of St Michael and All Angels, Main Street, Cowesby</b>
DESIGNATION:	Listed Place of Worship grade II
CONDITION:	Very bad
PRIORITY CATEGORY:	D (C)
OWNER TYPE:	Religious organisation
LIST ENTRY NUMBER:	1190796

Neo-Norman church of 1846 by Salvin, with central tower. The roofs are in very poor condition and the interior is damp. A grant has been offered through the Roof Repair Fund 2015.

Contact: Giles Proctor 01904 601981



© Historic England

SITE NAME:	<b>Church of St John the Evangelist, Main Street, Dalton</b>
DESIGNATION:	Listed Place of Worship grade II*
CONDITION:	Poor
PRIORITY CATEGORY:	C (C)
OWNER TYPE:	Religious organisation
LIST ENTRY NUMBER:	1150818

Church by William Butterfield, 1868. Exterior of stone and slate, but elaborate interior of coloured brick and tile. Morris glass. The rainwater goods are in poor repair and the stonework is in need of repointing.

Contact: Giles Proctor 01904 601981



© Historic England

SITE NAME:	<b>All Saints Church, Cherry Avenue, Newton-on-Ouse</b>
DESIGNATION:	Listed Place of Worship grade II, CA
CONDITION:	Poor
PRIORITY CATEGORY:	D (C)
OWNER TYPE:	Religious organisation
LIST ENTRY NUMBER:	1190709

Church of 1848 by GT Andrews, incorporating the Norman tower from the previous building. The roofs are in poor condition and some of the stonework is severely eroded. The spire is a local landmark. Grant has been offered by Heritage Lottery Fund towards project development and it is likely that repairs will start in spring 2016.

Contact: Giles Proctor 01904 601981

#### PRIORITY CATEGORIES

- A** Immediate risk of further rapid deterioration or loss of fabric; no solution agreed.  
**B** Immediate risk of further rapid deterioration or loss of fabric; solution agreed but not yet implemented.  
**C** Slow decay; no solution agreed.

- D** Slow decay; solution agreed but not yet implemented.  
**E** Under repair or in fair to good repair, but no user identified; or under threat of vacancy with no obvious new user (applicable only to buildings capable of beneficial use).

- F** Repair scheme in progress and (where applicable) end use or user identified; or functionally redundant buildings with new use agreed but not yet implemented.

**NOTE**  
 Last year's priority category is shown in brackets (otherwise, New Entry is noted).

#### ABBREVIATIONS

CA	Conservation Area
LB	Listed Building
LPA	Local Planning Authority
NP	National Park
RPG	Registered Park and Garden
SM	Scheduled Monument
UA	Unitary Authority
WHS	World Heritage Site



© Historic England

SITE NAME:	<b>Church of St Wilfrid, South Kilvington</b>
DESIGNATION:	Listed Place of Worship grade II*
CONDITION:	Poor
PRIORITY CATEGORY:	F (D)
OWNER TYPE:	Religious organisation
LIST ENTRY NUMBER:	1241263

Small medieval church, exterior cement rendered. Important C15 font and elaborate furnishings. The render is cracked and detaching and the east wall is suffering from structural movement. Heritage Lottery Fund project development funding has been offered under the Grants for Places of Worship scheme. Works due to begin autumn 2015.

Contact: Giles Proctor 01904 601981



© Historic England

SITE NAME:	<b>Church of St Leonard, Main Street, Thornton-le-Street</b>
DESIGNATION:	Listed Place of Worship grade II*
CONDITION:	Poor
PRIORITY CATEGORY:	D (New entry)
OWNER TYPE:	Religious organisation
LIST ENTRY NUMBER:	1315196

Small medieval church, restored by EB Lamb in 1855. The roof is covered with thin sandstone slates and is in poor repair. Grant has been offered by Heritage Lottery Fund for project development and it is hoped that repairs will be undertaken in 2016.

Contact: Giles Proctor 01904 601981



© Historic England

SITE NAME:	<b>Church of St Michael, Church Street, Well</b>
DESIGNATION:	Listed Place of Worship grade I, CA
CONDITION:	Poor
PRIORITY CATEGORY:	D (New entry)
OWNER TYPE:	Religious organisation
LIST ENTRY NUMBER:	1315190

Well-preserved medieval church with interesting fittings and monuments. The tower and the nave roofs are in poor condition and the south aisle roof is in need of repair. Heritage Lottery Fund grant has been offered towards project development.

Contact: Tammy Whitaker 01904 601880

SITE NAME:	<b>Medieval moated grange 160m south east of The Grange, Balk</b>	
DESIGNATION:	Scheduled Monument	LIST ENTRY NUMBER: 1015920
CONDITION:	Generally satisfactory but with significant localised problems	TREND: Declining
PRINCIPAL VULNERABILITY:	Drainage/dewatering	NEW ENTRY?: No
OWNER TYPE:	Private	CONTACT: Tammy Whitaker 01904 601880

SITE NAME:	<b>Round barrow 150m south of Warren House, Brandsby-cum-Stearsby</b>	
DESIGNATION:	Scheduled Monument	LIST ENTRY NUMBER: 1013601
CONDITION:	Generally satisfactory but with significant localised problems	TREND: Declining
PRINCIPAL VULNERABILITY:	Bracken	NEW ENTRY?: No
OWNER TYPE:	Private	CONTACT: Jenny Lee 01904 601933

SITE NAME:	<b>Round barrow 300m east of Warren House, Brandsby-cum-Stearsby</b>	
DESIGNATION:	Scheduled Monument	LIST ENTRY NUMBER: 1013600
CONDITION:	Generally satisfactory but with significant localised problems	TREND: Declining
PRINCIPAL VULNERABILITY:	Bracken	NEW ENTRY?: No
OWNER TYPE:	Private	CONTACT: Jenny Lee 01904 601933

## PRIORITY CATEGORIES

- A** Immediate risk of further rapid deterioration or loss of fabric; no solution agreed.
- B** Immediate risk of further rapid deterioration or loss of fabric; solution agreed but not yet implemented.
- C** Slow decay; no solution agreed.
- D** Slow decay; solution agreed but not yet implemented.
- E** Under repair or in fair to good repair, but no user identified; or under threat of vacancy with no obvious new user (applicable only to buildings capable of beneficial use).
- F** Repair scheme in progress and (where applicable) end use or user identified; or functionally redundant buildings with new use agreed but not yet implemented.

**NOTE**  
Last year's priority category is shown in brackets (otherwise, New Entry is noted).

## ABBREVIATIONS

CA	Conservation Area
LB	Listed Building
LPA	Local Planning Authority
NP	National Park
RPG	Registered Park and Garden
SM	Scheduled Monument
UA	Unitary Authority
WHS	World Heritage Site

SITE NAME:	Round barrow 300m west of Quarry House, Brandsby-cum-Stearsby		
DESIGNATION:	Scheduled Monument	LIST ENTRY NUMBER:	1013602
CONDITION:	Generally satisfactory but with significant localised problems	TREND:	Declining
PRINCIPAL VULNERABILITY:	Bracken	NEW ENTRY?:	No
OWNER TYPE:	Private	CONTACT:	Jenny Lee 01904 601933
SITE NAME:	Round barrow 450m north east of Hagg Farm, Brandsby-cum-Stearsby / Dalby-cum-Skewsby		
DESIGNATION:	Scheduled Monument	LIST ENTRY NUMBER:	1013592
CONDITION:	Generally satisfactory but with significant localised problems	TREND:	Declining
PRINCIPAL VULNERABILITY:	Bracken	NEW ENTRY?:	No
OWNER TYPE:	Private	CONTACT:	Jenny Lee 01904 601933
SITE NAME:	Moated site immediately south of Danby Wiske church, Danby Wiske with Lazenby		
DESIGNATION:	Scheduled Monument	LIST ENTRY NUMBER:	1020346
CONDITION:	Generally satisfactory but with minor localised problems	TREND:	Stable
PRINCIPAL VULNERABILITY:	Gardening	NEW ENTRY?:	No
OWNER TYPE:	Private	CONTACT:	Jenny Lee 01904 601933
SITE NAME:	Deighton moated site, Deighton		
DESIGNATION:	Scheduled Monument	LIST ENTRY NUMBER:	1004099
CONDITION:	Generally satisfactory but with minor localised problems	TREND:	Unknown
PRINCIPAL VULNERABILITY:	Drainage/dewatering	NEW ENTRY?:	No
OWNER TYPE:	Private	CONTACT:	Tammy Whitaker 01904 601880
SITE NAME:	Lime kilns 400m south west of Furlands, Kepwick / Borrowby		
DESIGNATION:	Scheduled Monument	LIST ENTRY NUMBER:	1021190
CONDITION:	Unknown	TREND:	Unknown
PRINCIPAL VULNERABILITY:	Deterioration - in need of management	NEW ENTRY?:	No
OWNER TYPE:	Private	CONTACT:	Jenny Lee 01904 601933
SITE NAME:	Section of cross ridge dyke and earthworks in Roman Plantation, Oulston Moor, Oulston		
DESIGNATION:	Scheduled Monument, part in RPG grade II	LIST ENTRY NUMBER:	1013438
CONDITION:	Generally satisfactory but with significant localised problems	TREND:	Declining
PRINCIPAL VULNERABILITY:	Plant growth	NEW ENTRY?:	No
OWNER TYPE:	Private	CONTACT:	Jenny Lee 01904 601933
SITE NAME:	A moated site 100m east of St Mary Magdalene's Church, Thirsk		
DESIGNATION:	Scheduled Monument, CA	LIST ENTRY NUMBER:	1008179
CONDITION:	Generally unsatisfactory with major localised problems	TREND:	Declining
PRINCIPAL VULNERABILITY:	Drainage/dewatering	NEW ENTRY?:	No
OWNER TYPE:	Private	CONTACT:	Tammy Whitaker 01904 601880

## PRIORITY CATEGORIES

- A** Immediate risk of further rapid deterioration or loss of fabric; no solution agreed.  
**B** Immediate risk of further rapid deterioration or loss of fabric; solution agreed but not yet implemented.  
**C** Slow decay; no solution agreed.

- D** Slow decay; solution agreed but not yet implemented.  
**E** Under repair or in fair to good repair, but no user identified; or under threat of vacancy with no obvious new user (applicable only to buildings capable of beneficial use).

- F** Repair scheme in progress and (where applicable) end use or user identified; or functionally redundant buildings with new use agreed but not yet implemented.

**NOTE**  
 Last year's priority category is shown in brackets (otherwise, New Entry is noted).

## ABBREVIATIONS

CA	Conservation Area
LB	Listed Building
LPA	Local Planning Authority
NP	National Park
RPG	Registered Park and Garden
SM	Scheduled Monument
UA	Unitary Authority
WHS	World Heritage Site

SITE NAME:	Round barrow known as Gospel Hill, 80m south west of Pasture House, Thornton Watlass		
DESIGNATION:	Scheduled Monument	LIST ENTRY NUMBER:	1018922
CONDITION:	Generally satisfactory but with significant localised problems	TREND:	Unknown
PRINCIPAL VULNERABILITY:	Arable clipping	NEW ENTRY?:	No
OWNER TYPE:	Private	CONTACT:	Jenny Lee 01904 601933
SITE NAME:	Maiden Bower and Cock Lodge: a motte and bailey castle, moated site, windmill mound and associated linear outwork, Topcliffe		
DESIGNATION:	Scheduled Monument	LIST ENTRY NUMBER:	1011612
CONDITION:	Generally satisfactory but with minor localised problems	TREND:	Stable
PRINCIPAL VULNERABILITY:	Vehicle damage/erosion - moderate	NEW ENTRY?:	No
OWNER TYPE:	Private	CONTACT:	Jenny Lee 01904 601933
SITE NAME:	Three round barrows at Three Hills 500m north east of Camp House, West Tanfield		
DESIGNATION:	Scheduled Monument	LIST ENTRY NUMBER:	1015764
CONDITION:	Extensive significant problems	TREND:	Declining
PRINCIPAL VULNERABILITY:	Arable ploughing	NEW ENTRY?:	No
OWNER TYPE:	Private	CONTACT:	Jenny Lee 01904 601933
SITE NAME:	Earth circles, cursus, pit alignments and burial sites near Nosterfield and Thornborough, including Centre Hill round barrow, West Tanfield / East Tanfield		
DESIGNATION:	Scheduled Monument	LIST ENTRY NUMBER:	1004912
CONDITION:	Generally satisfactory but with significant localised problems	TREND:	Declining
PRINCIPAL VULNERABILITY:	Arable ploughing	NEW ENTRY?:	No
OWNER TYPE:	Private	CONTACT:	Nicola Brown 01904 601985
SITE NAME:	Four round barrows on Yearsley Moor 200m south west of High Lions' Lodge, Yearsley		
DESIGNATION:	Scheduled Monument, RPG grade II	LIST ENTRY NUMBER:	1013446
CONDITION:	Generally unsatisfactory with major localised problems	TREND:	Declining
PRINCIPAL VULNERABILITY:	Bracken	NEW ENTRY?:	No
OWNER TYPE:	Private	CONTACT:	Jenny Lee 01904 601933
SITE NAME:	Round barrow on Yearsley Moor 330m SSW of High Lions' Lodge, Yearsley		
DESIGNATION:	Scheduled Monument, RPG grade II	LIST ENTRY NUMBER:	1013448
CONDITION:	Generally satisfactory but with significant localised problems	TREND:	Declining
PRINCIPAL VULNERABILITY:	Scrub/tree growth	NEW ENTRY?:	No
OWNER TYPE:	Private	CONTACT:	Jenny Lee 01904 601933
SITE NAME:	Round barrow on Yearsley Moor 400m south west of High Lions' Lodge, Yearsley		
DESIGNATION:	Scheduled Monument, RPG grade II	LIST ENTRY NUMBER:	1013447
CONDITION:	Generally unsatisfactory with major localised problems	TREND:	Declining
PRINCIPAL VULNERABILITY:	Forestry	NEW ENTRY?:	No
OWNER TYPE:	Private	CONTACT:	Jenny Lee 01904 601933

## PRIORITY CATEGORIES

- A** Immediate risk of further rapid deterioration or loss of fabric; no solution agreed.  
**B** Immediate risk of further rapid deterioration or loss of fabric; solution agreed but not yet implemented.  
**C** Slow decay; no solution agreed.

- D** Slow decay; solution agreed but not yet implemented.  
**E** Under repair or in fair to good repair, but no user identified; or under threat of vacancy with no obvious new user (applicable only to buildings capable of beneficial use).

- F** Repair scheme in progress and (where applicable) end use or user identified; or functionally redundant buildings with new use agreed but not yet implemented.

**NOTE**  
 Last year's priority category is shown in brackets (otherwise, New Entry is noted).

## ABBREVIATIONS

CA	Conservation Area
LB	Listed Building
LPA	Local Planning Authority
NP	National Park
RPG	Registered Park and Garden
SM	Scheduled Monument
UA	Unitary Authority
WHS	World Heritage Site

SITE NAME:	Two round barrows on Yearsley Moor 550m south west of High Lions' Lodge, Yearsley		
DESIGNATION:	Scheduled Monument, RPG grade II	LIST ENTRY NUMBER:	1013449
CONDITION:	Extensive significant problems	TREND:	Declining
PRINCIPAL VULNERABILITY:	Arable ploughing	NEW ENTRY?:	No
OWNER TYPE:	Private	CONTACT:	Jenny Lee 01904 601933

## HARROGATE



© Historic England

SITE NAME: Church of St Mary, Harlow Terrace, Harrogate

DESIGNATION: Listed Building grade II\*, CA

CONDITION: Poor

OCCUPANCY: Vacant/not in use

PRIORITY CATEGORY: D (C)

OWNER TYPE: Commercial company

LIST ENTRY NUMBER: 1149482

Former church built circa 1916 by Sir Walter Tapper. Deterioration of the stone has occurred from an early date. There is evidence that the mineral felt to the aisle roofs is leaking. Proposals to convert the church to a new use are under consideration.

Contact: Giles Proctor 01904 601981



© Harrogate Borough Council

SITE NAME: Coach house and bee hives approx 10 metres to north of Nutwith Cote, Grewelthorpe Road, Burton-on-Yore

DESIGNATION: Listed Building grade II\*

CONDITION: Poor

OCCUPANCY: Part occupied/part in use

PRIORITY CATEGORY: D (A)

OWNER TYPE: Private

LIST ENTRY NUMBER: 1132066

Coach house with bee hives. Mid C18 and C16. The rear wall of the coach house is settling and the end return of the bee hives is failing. There are structural cracks to the right hand return and rear, and some of the copings are missing from the rear gable. Pointing is failing, leaving some stone loose. A schedule of repairs has been discussed with the owner.

Contact: Giles Proctor 01904 601981



© Harrogate Borough Council

SITE NAME: Outbuilding approx 20m to north of Nutwith Cote, Grewelthorpe Road, Burton-on-Yore

DESIGNATION: Listed Building grade II\*

CONDITION: Fair

OCCUPANCY: Vacant/not in use


PRIORITY CATEGORY: D (C)

OWNER TYPE: Private

LIST ENTRY NUMBER: 1316886

Early C18 outbuilding/store. The building has been vacant for some time. Emergency re-roofing in corrugated asbestos was carried out many years ago. Building is slowly decaying, with open joints and defective rainwater goods. The corrugated asbestos roof appears to be failing at the ridge and at one of the gables. A schedule of repairs has been discussed with the owner.

Contact: Giles Proctor 01904 601981



© Harrogate Borough Council

SITE NAME: Temple of Victory with railed enclosure, Allerton Park, Flaxby

DESIGNATION: Listed Building grade II\*, RPG grade II

CONDITION: Fair

OCCUPANCY: Vacant/not in use

PRIORITY CATEGORY: C (C)

OWNER TYPE: Charity (heritage)

LIST ENTRY NUMBER: 1315590

Summerhouse or view point, 1790, situated on a knoll in the park, to north west of the house. Re-roofed, cornice repaired and building made secure some years ago with grant aid from Historic England and Harrogate Borough Council. Repairs needed to stonework below cornice level and to steps and railings. Interior needs to be reinstated. Extensive views from the Temple over the park and surrounding landscape.

Contact: Giles Proctor 01904 601981

### PRIORITY CATEGORIES

- A** Immediate risk of further rapid deterioration or loss of fabric; no solution agreed.  
**B** Immediate risk of further rapid deterioration or loss of fabric; solution agreed but not yet implemented.  
**C** Slow decay; no solution agreed.

- D** Slow decay; solution agreed but not yet implemented.  
**E** Under repair or in fair to good repair, but no user identified; or under threat of vacancy with no obvious new user (applicable only to buildings capable of beneficial use).

- F** Repair scheme in progress and (where applicable) end use or user identified; or functionally redundant buildings with new use agreed but not yet implemented.

**NOTE**  
 Last year's priority category is shown in brackets (otherwise, New Entry is noted).

### ABBREVIATIONS

CA	Conservation Area
LB	Listed Building
LPA	Local Planning Authority
NP	National Park
RPG	Registered Park and Garden
SM	Scheduled Monument
UA	Unitary Authority
WHS	World Heritage Site





© Historic England

SITE NAME:	<b>The Old Hall, Middleton Quernhow</b>
DESIGNATION:	Scheduled Monument and Listed Building grade II
CONDITION:	Poor
OCCUPANCY:	N/A
PRIORITY CATEGORY:	F (D)
OWNER TYPE:	Private
LIST ENTRY NUMBER:	1005473 and 1150058

Gable wall and part of the south wall of an early C17 house. Many open joints are visible and part of chimney stack appears to be unstable. Historic England grant has been offered and repair works are on site.

Contact: Nicola Brown 01904 601985



© Harrogate Borough Council

SITE NAME:	<b>Orangery with flanking walls, bothies and pavilion (Ripley Castle), Ripley</b>
DESIGNATION:	Listed Building grade II*, RPG grade II, CA
CONDITION:	Poor
OCCUPANCY:	Part occupied/part in use
PRIORITY CATEGORY:	C (C)
OWNER TYPE:	Private
LIST ENTRY NUMBER:	1315394

Classical Orangery in walled garden with flanking pavilions, circa 1785 by William Belwood. One surviving glasshouse, circa 1840, now repaired and the East Pavilion also repaired. Bothies, mostly in poor condition, to rear, although some recently repaired and converted to new uses. The Orangery remains in use, but the balustrade has been dismantled and the cornice has been temporarily supported to prevent collapse.

Contact: Giles Proctor 01904 601981



© Harrogate Borough Council

SITE NAME:	<b>Butterton Bridge, Sawley</b>
DESIGNATION:	Scheduled Monument
CONDITION:	Poor
OCCUPANCY:	N/A
PRIORITY CATEGORY:	C (C)
OWNER TYPE:	Commercial company
LIST ENTRY NUMBER:	1004202

Medieval bridge, now crossed by a public footpath. The structure is overgrown and decaying and there is danger of structural collapse. The bridge is now under new ownership.

Contact: Yvonne Luke 07770 568097



© Historic England

SITE NAME:	<b>Dob Park Lodge, Dob Park Lane, Weston</b>
DESIGNATION:	Scheduled Monument
CONDITION:	Poor
OCCUPANCY:	Vacant/not in use
PRIORITY CATEGORY:	D (D)
OWNER TYPE:	Commercial company
LIST ENTRY NUMBER:	1015630

Ruins of a C17 park lodge, now roofless structure three storeys high. Scheduled as a monument in 1997. Historic England has grant-aided emergency works. An archaeological assessment and feasibility study have been produced and a project for the repair sustainable reuse of the structure has been developed.

Contact: Giles Proctor 01904 601981



© Historic England

SITE NAME:	<b>Church of St James, Wide Howe Lane, Baldersby</b>
DESIGNATION:	Listed Place of Worship grade I, CA
CONDITION:	Poor
PRIORITY CATEGORY:	D (C)
OWNER TYPE:	Religious organisation
LIST ENTRY NUMBER:	1296495

Church of 1856 designed in a High Victorian style by William Butterfield for Viscount Downe of Baldersby Park. Constructed from snecked stone with ashlar dressings and a roof of mixed materials. Internally Butterfield's interior remains intact. The roof coverings are in poor repair, leading to some water ingress. Grant has been offered by Heritage Lottery Fund for project development.

Contact: Giles Proctor 01904 601981

#### PRIORITY CATEGORIES

- A** Immediate risk of further rapid deterioration or loss of fabric; no solution agreed.
- B** Immediate risk of further rapid deterioration or loss of fabric; solution agreed but not yet implemented.
- C** Slow decay; no solution agreed.
- D** Slow decay; solution agreed but not yet implemented.
- E** Under repair or in fair to good repair, but no user identified; or under threat of vacancy with no obvious new user (applicable only to buildings capable of beneficial use).
- F** Repair scheme in progress and (where applicable) end use or user identified; or functionally redundant buildings with new use agreed but not yet implemented.

**NOTE**  
Last year's priority category is shown in brackets (otherwise, New Entry is noted).

#### ABBREVIATIONS

CA	Conservation Area
LB	Listed Building
LPA	Local Planning Authority
NP	National Park
RPG	Registered Park and Garden
SM	Scheduled Monument
UA	Unitary Authority
WHS	World Heritage Site

SITE NAME:	Cairnfield, enclosures, boulder walling, hollow way and carved rocks towards edge of Snowden Carr centred at 370m south east of Crag House, Askwith		
DESIGNATION:	Scheduled Monument	LIST ENTRY NUMBER:	1014304
CONDITION:	Generally satisfactory but with significant localised problems	TREND:	Declining
PRINCIPAL VULNERABILITY:	Plant growth	NEW ENTRY?:	No
OWNER TYPE:	Private	CONTACT:	Yvonne Luke 07770 568097
SITE NAME:	Henge monument 300m north of Nunwick, Hutton Conyers		
DESIGNATION:	Scheduled Monument	LIST ENTRY NUMBER:	1012724
CONDITION:	Extensive significant problems	TREND:	Declining
PRINCIPAL VULNERABILITY:	Arable ploughing	NEW ENTRY?:	No
OWNER TYPE:	Private	CONTACT:	Nicola Brown 01904 601985
SITE NAME:	Hutton Hall (site of), Hutton Conyers		
DESIGNATION:	Scheduled Monument	LIST ENTRY NUMBER:	1004074
CONDITION:	Generally satisfactory but with significant localised problems	TREND:	Stable
PRINCIPAL VULNERABILITY:	Drainage/dewatering	NEW ENTRY?:	No
OWNER TYPE:	Private	CONTACT:	Yvonne Luke 07770 568097
SITE NAME:	Round barrow 150m east of Burtree Hill, Hutton Conyers		
DESIGNATION:	Scheduled Monument	LIST ENTRY NUMBER:	1013396
CONDITION:	Extensive significant problems	TREND:	Declining
PRINCIPAL VULNERABILITY:	Arable ploughing	NEW ENTRY?:	No
OWNER TYPE:	Private	CONTACT:	Nicola Brown 01904 601985
SITE NAME:	Round barrow in Harland's Plantation, Hutton Conyers		
DESIGNATION:	Scheduled Monument	LIST ENTRY NUMBER:	1009785
CONDITION:	Generally unsatisfactory with major localised problems	TREND:	Declining
PRINCIPAL VULNERABILITY:	Plant growth	NEW ENTRY?:	No
OWNER TYPE:	Private	CONTACT:	Nicola Brown 01904 601985
SITE NAME:	Motte and bailey castle, known as Mowbray Castle, east of Kirkby Malzeard, Kirkby Malzeard		
DESIGNATION:	Scheduled Monument	LIST ENTRY NUMBER:	1012994
CONDITION:	Generally satisfactory but with significant localised problems	TREND:	Declining
PRINCIPAL VULNERABILITY:	Scrub/tree growth	NEW ENTRY?:	No
OWNER TYPE:	Private	CONTACT:	Yvonne Luke 07770 568097
SITE NAME:	Medieval monastic fishponds immediately east of Park House, Markington with Wallerthwaite		
DESIGNATION:	Scheduled Monument	LIST ENTRY NUMBER:	1018691
CONDITION:	Generally unsatisfactory with major localised problems	TREND:	Declining
PRINCIPAL VULNERABILITY:	Vehicle damage/erosion - extensive	NEW ENTRY?:	No
OWNER TYPE:	Private	CONTACT:	Yvonne Luke 07770 568097

## PRIORITY CATEGORIES

- A** Immediate risk of further rapid deterioration or loss of fabric; no solution agreed.  
**B** Immediate risk of further rapid deterioration or loss of fabric; solution agreed but not yet implemented.  
**C** Slow decay; no solution agreed.

- D** Slow decay; solution agreed but not yet implemented.  
**E** Under repair or in fair to good repair, but no user identified; or under threat of vacancy with no obvious new user (applicable only to buildings capable of beneficial use).

- F** Repair scheme in progress and (where applicable) end use or user identified; or functionally redundant buildings with new use agreed but not yet implemented.

**NOTE**  
Last year's priority category is shown in brackets (otherwise, New Entry is noted).

## ABBREVIATIONS

CA	Conservation Area
LB	Listed Building
LPA	Local Planning Authority
NP	National Park
RPG	Registered Park and Garden
SM	Scheduled Monument
UA	Unitary Authority
WHS	World Heritage Site



SITE NAME:	<b>Moated site 50m north west of Red House, Moor Monkton</b>		
DESIGNATION:	Scheduled Monument	LIST ENTRY NUMBER:	1020887
CONDITION:	Generally unsatisfactory with major localised problems	TREND:	Declining
PRINCIPAL VULNERABILITY:	Drainage/dewatering	NEW ENTRY?:	No
OWNER TYPE:	Private	CONTACT:	Nicola Brown 01904 601985

SITE NAME:	<b>Howe Hill motte and bailey castle, North Deighton</b>		
DESIGNATION:	Scheduled Monument	LIST ENTRY NUMBER:	1015541
CONDITION:	Generally unsatisfactory with major localised problems	TREND:	Declining
PRINCIPAL VULNERABILITY:	Animal burrowing - extensive	NEW ENTRY?:	No
OWNER TYPE:	Private	CONTACT:	Yvonne Luke 07770 568097



© Historic England

SITE NAME:	<b>Allerton Park, Allerton Mauleverer with Hopperton / Flaxby</b>	Mid C19 terraced gardens which provide the setting for a country house, surrounded by parkland which was enlarged in the 1720s and reworked in the 1770s. C20 woodland planting has significantly changed the character of the historic landscape and a number of listed structures are in poor condition.
DESIGNATION:	Registered Park and Garden grade II, 19 LBs	
CONDITION:	Generally unsatisfactory with major localised problems	
VULNERABILITY:	Medium	
TREND:	Declining	
NEW ENTRY?:	No	
OWNER TYPE:	Private, multiple owners	
LIST ENTRY NUMBER:	1000402	



© Historic England

SITE NAME:	<b>Plumpton Rocks, Plumpton</b>	Mid C18 pleasure grounds laid out with advice from John Carr as the grounds for a country house built within a pre-existing park of C16 origin. Painted by JMW Turner in 1798. Landscape designed around an artificial lake contained by dam, probably designed by John Carr. Lake surrounded by picturesque sandstone outcrops frequently surmounted by trees. Progressive silting of lake and regeneration of trees and shrubs is severely compromising the historic views within the site and the relationships of planting, rocks and lake. A Natural England Higher Level Stewardship agreement is in place.
DESIGNATION:	Registered Park and Garden grade II*, 12 LBs, CA	
CONDITION:	Generally satisfactory but with significant localised problems	
VULNERABILITY:	Medium	
TREND:	Declining	
NEW ENTRY?:	No	
OWNER TYPE:	Private	
LIST ENTRY NUMBER:	1000535	



© Historic England

SITE NAME:	<b>Swinton Castle, Swinton with Warthermarske</b>	Gardens and extensive pleasure grounds with grottos, rustic bridges and rockwork laid out between 1796 and c1820 under the direction of Adam Mickel the second and others for Sir William Danby, incorporating lakes and landscaping of c1760. The park probably has C17 or earlier origins. A significant proportion of the tree cover has reached maturity and beyond, some structures are in poor condition and water bodies in Quarry Gill woods are heavily silted.
DESIGNATION:	Registered Park and Garden grade II*, 6 LBs	
CONDITION:	Generally satisfactory but with significant localised problems	
VULNERABILITY:	Medium	
TREND:	Declining	
NEW ENTRY?:	No	
OWNER TYPE:	Private, multiple owners	
LIST ENTRY NUMBER:	1001074	

## PRIORITY CATEGORIES

- A** Immediate risk of further rapid deterioration or loss of fabric; no solution agreed.
- B** Immediate risk of further rapid deterioration or loss of fabric; solution agreed but not yet implemented.
- C** Slow decay; no solution agreed.
- D** Slow decay; solution agreed but not yet implemented.
- E** Under repair or in fair to good repair, but no user identified; or under threat of vacancy with no obvious new user (applicable only to buildings capable of beneficial use).
- F** Repair scheme in progress and (where applicable) end use or user identified; or functionally redundant buildings with new use agreed but not yet implemented.

**NOTE**  
Last year's priority category is shown in brackets (otherwise, New Entry is noted).

## ABBREVIATIONS

CA	Conservation Area
LB	Listed Building
LPA	Local Planning Authority
NP	National Park
RPG	Registered Park and Garden
SM	Scheduled Monument
UA	Unitary Authority
WHS	World Heritage Site



© Battlefields Trust

SITE NAME:	<b>Battle of Boroughbridge, Boroughbridge / Langthorpe / Milby</b>
DESIGNATION:	Registered Battlefield, 2 LBs, part in CA
CONDITION:	Generally satisfactory but with significant localised problems
VULNERABILITY:	Medium
TREND:	Stable
PRIORITY CATEGORY:	D (C)
OWNER TYPE:	Private
LIST ENTRY NUMBER:	1000003

Thomas Earl of Lancaster's 1322 revolt against Edward II ended with defeat as his army attempted to retreat north and cross the River Ure. Much of the battlefield lies under modern Boroughbridge; further expansion is possible north of the river. Boroughbridge battlefield site has been included in a piece of strategic research to understand the impact of development in urban areas on historic battlefield sites. The aim is to produce a piece of planning guidance for the protection of battlefields.

Contact: Craig McHugh 01904 601972

## NORTH YORK MOORS (NP)



© Historic England Archive

SITE NAME:	<b>Ruins of Whorlton Castle Undercroft, Castle Bank, Whorlton, Hambleton</b>
DESIGNATION:	Scheduled Monument and Listed Buildings - 2 grade I; 1 grade II*, part in CA
CONDITION:	Poor
OCCUPANCY:	N/A
PRIORITY CATEGORY:	D (D)
OWNER TYPE:	Private
LIST ENTRY NUMBER:	1007641 and 1151332; 1294328; 1189310

C14 castle. Parts of two vaulted chambers remain. A scheme to convert the adjacent gatehouse into holiday accommodation has been developed. If the project goes ahead the undercroft will be repaired as part of the scheme.

Contact: Giles Proctor 01904 601981



© Historic England Archive

SITE NAME:	<b>Whorlton Castle Gatehouse, Castle Bank, Whorlton, Hambleton</b>
DESIGNATION:	Scheduled Monument and Listed Buildings - 2 grade I; 1 grade II*, part in CA
CONDITION:	Fair
OCCUPANCY:	Vacant/not in use
PRIORITY CATEGORY:	D (D)
OWNER TYPE:	Private
LIST ENTRY NUMBER:	1007641 and 1151332; 1294328; 1189310

Shell remains of a late C14 gatehouse, which was altered in the C16. Conversion to holiday accommodation, including reroofing, has been explored.

Contact: Giles Proctor 01904 601981



© Historic England

SITE NAME:	<b>Tuscan Temple, Duncombe Park Estate, Helmsley, Ryedale</b>
DESIGNATION:	Listed Building grade I, RPG grade I
CONDITION:	Poor
OCCUPANCY:	N/A
PRIORITY CATEGORY:	F (D)
OWNER TYPE:	Private
LIST ENTRY NUMBER:	1295364

Garden temple in the Palladian style, attributed to Sir Thomas Robinson and probably built in the early 1730s. It is situated at the south end of the East Terrace to Duncombe Park. The column shafts are badly decayed and internal plasterwork in poor repair. A repair scheme is in progress, supported by grant from Natural England.

Contact: Giles Proctor 01904 601981

### PRIORITY CATEGORIES

- A** Immediate risk of further rapid deterioration or loss of fabric; no solution agreed.
- B** Immediate risk of further rapid deterioration or loss of fabric; solution agreed but not yet implemented.
- C** Slow decay; no solution agreed.
- D** Slow decay; solution agreed but not yet implemented.
- E** Under repair or in fair to good repair, but no user identified; or under threat of vacancy with no obvious new user (applicable only to buildings capable of beneficial use).
- F** Repair scheme in progress and (where applicable) end use or user identified; or functionally redundant buildings with new use agreed but not yet implemented.

**NOTE**  
Last year's priority category is shown in brackets (otherwise, New Entry is noted).

### ABBREVIATIONS

CA	Conservation Area
LB	Listed Building
LPA	Local Planning Authority
NP	National Park
RPG	Registered Park and Garden
SM	Scheduled Monument
UA	Unitary Authority
WHS	World Heritage Site



© Historic England

SITE NAME:	Rosedale East Mines: South 'Stone' kilns and North 'Iron' kilns, Rosedale East Side, Ryedale	South 'Stone' kilns; massive rectangular stone structure 90 metres long part of the C19 iron mining complex at Rosedale East. Recent major collapse in several places. North 'Iron' kilns; also a massive rectangular stone structure 90 metres long, partly constructed with wrought iron plates which were removed following abandonment. Recent collapse.
DESIGNATION:	Scheduled Monument	
CONDITION:	Poor	
OCCUPANCY:	Vacant/not in use	
PRIORITY CATEGORY:	A (A)	
OWNER TYPE:	Private	
LIST ENTRY NUMBER:	1018981	Contact: Jenny Lee 01904 601933

SITE NAME:	Round barrow 550m east of Cam House, Bilsdale Midcable, Hambleton		
DESIGNATION:	Scheduled Monument	LIST ENTRY NUMBER:	1012488
CONDITION:	Generally unsatisfactory with major localised problems	TREND:	Declining
PRINCIPAL VULNERABILITY:	Other	NEW ENTRY?:	No
OWNER TYPE:	Private	CONTACT:	Tammy Whitaker 01904 601880

SITE NAME:	Round barrow 750m ESE of Low Crossett Farm, Bilsdale Midcable, Hambleton		
DESIGNATION:	Scheduled Monument	LIST ENTRY NUMBER:	1009365
CONDITION:	Generally unsatisfactory with major localised problems	TREND:	Declining
PRINCIPAL VULNERABILITY:	Bracken	NEW ENTRY?:	Yes
OWNER TYPE:	Private	CONTACT:	Jenny Lee 01904 601933

SITE NAME:	Round barrow at Money Howe, Bilsdale East Moor, Bilsdale Midcable, Hambleton		
DESIGNATION:	Scheduled Monument	LIST ENTRY NUMBER:	1009364
CONDITION:	Generally satisfactory but with significant localised problems	TREND:	Declining
PRINCIPAL VULNERABILITY:	Bracken	NEW ENTRY?:	Yes
OWNER TYPE:	Private	CONTACT:	Jenny Lee 01904 601933

SITE NAME:	Cock Howe round barrow, Bilsdale Midcable / Hawnbly, Hambleton		
DESIGNATION:	Scheduled Monument	LIST ENTRY NUMBER:	1015761
CONDITION:	Generally satisfactory but with significant localised problems	TREND:	Declining
PRINCIPAL VULNERABILITY:	Visitor erosion - extensive	NEW ENTRY?:	No
OWNER TYPE:	Private	CONTACT:	Tammy Whitaker 01904 601880

SITE NAME:	Pit alignment forming part of the Cleave Dyke system 1000m north west of Dialstone Farm, Boltby, Hambleton		
DESIGNATION:	Scheduled Monument	LIST ENTRY NUMBER:	1010345
CONDITION:	Extensive significant problems	TREND:	Declining
PRINCIPAL VULNERABILITY:	Arable ploughing	NEW ENTRY?:	No
OWNER TYPE:	Private	CONTACT:	Tammy Whitaker 01904 601880

## PRIORITY CATEGORIES

- A** Immediate risk of further rapid deterioration or loss of fabric; no solution agreed.  
**B** Immediate risk of further rapid deterioration or loss of fabric; solution agreed but not yet implemented.  
**C** Slow decay; no solution agreed.

- D** Slow decay; solution agreed but not yet implemented.  
**E** Under repair or in fair to good repair, but no user identified; or under threat of vacancy with no obvious new user (applicable only to buildings capable of beneficial use).

- F** Repair scheme in progress and (where applicable) end use or user identified; or functionally redundant buildings with new use agreed but not yet implemented.

**NOTE**  
 Last year's priority category is shown in brackets (otherwise, New Entry is noted).

## ABBREVIATIONS

CA	Conservation Area
LB	Listed Building
LPA	Local Planning Authority
NP	National Park
RPG	Registered Park and Garden
SM	Scheduled Monument
UA	Unitary Authority
WHS	World Heritage Site

SITE NAME:	Pit alignment, part of the Cleave Dyke prehistoric boundary system and round barrow 450m south east of High Paradise, Boltby, Hambleton		
DESIGNATION:	Scheduled Monument	LIST ENTRY NUMBER:	1015576
CONDITION:	Extensive significant problems	TREND:	Declining
PRINCIPAL VULNERABILITY:	Arable ploughing	NEW ENTRY?:	No
OWNER TYPE:	Private	CONTACT:	Jenny Lee 01904 601933
SITE NAME:	Round barrow 400m south east of Hill Fort Windypit, Boltby, Hambleton		
DESIGNATION:	Scheduled Monument	LIST ENTRY NUMBER:	1010341
CONDITION:	Extensive significant problems	TREND:	Declining
PRINCIPAL VULNERABILITY:	Arable ploughing	NEW ENTRY?:	No
OWNER TYPE:	Private	CONTACT:	Tammy Whitaker 01904 601880
SITE NAME:	Round barrow 500m south east of Hill Fort Windypit, Boltby, Hambleton		
DESIGNATION:	Scheduled Monument	LIST ENTRY NUMBER:	1010342
CONDITION:	Generally satisfactory but with significant localised problems	TREND:	Declining
PRINCIPAL VULNERABILITY:	Arable clipping	NEW ENTRY?:	No
OWNER TYPE:	Private	CONTACT:	Tammy Whitaker 01904 601880
SITE NAME:	Round barrow 600m north east of South Woods, Boltby, Hambleton		
DESIGNATION:	Scheduled Monument	LIST ENTRY NUMBER:	1013085
CONDITION:	Generally satisfactory but with significant localised problems	TREND:	Declining
PRINCIPAL VULNERABILITY:	Arable clipping	NEW ENTRY?:	No
OWNER TYPE:	Private	CONTACT:	Tammy Whitaker 01904 601880
SITE NAME:	Round barrow 650m east of South Woods, Boltby, Hambleton		
DESIGNATION:	Scheduled Monument	LIST ENTRY NUMBER:	1010343
CONDITION:	Extensive significant problems	TREND:	Declining
PRINCIPAL VULNERABILITY:	Arable ploughing	NEW ENTRY?:	No
OWNER TYPE:	Private	CONTACT:	Tammy Whitaker 01904 601880
SITE NAME:	Round barrow 300m south east of Faceby Plantation, Faceby, Hambleton		
DESIGNATION:	Scheduled Monument	LIST ENTRY NUMBER:	1012731
CONDITION:	Generally satisfactory but with significant localised problems	TREND:	Declining
PRINCIPAL VULNERABILITY:	Vandalism	NEW ENTRY?:	No
OWNER TYPE:	Private	CONTACT:	Jenny Lee 01904 601933
SITE NAME:	Ayton Banks alum works, Great Ayton, Hambleton		
DESIGNATION:	Scheduled Monument	LIST ENTRY NUMBER:	1020347
CONDITION:	Generally unsatisfactory with major localised problems	TREND:	Declining
PRINCIPAL VULNERABILITY:	Plant growth	NEW ENTRY?:	No
OWNER TYPE:	Private	CONTACT:	Jenny Lee 01904 601933

## PRIORITY CATEGORIES

- A** Immediate risk of further rapid deterioration or loss of fabric; no solution agreed.  
**B** Immediate risk of further rapid deterioration or loss of fabric; solution agreed but not yet implemented.  
**C** Slow decay; no solution agreed.

- D** Slow decay; solution agreed but not yet implemented.  
**E** Under repair or in fair to good repair, but no user identified; or under threat of vacancy with no obvious new user (applicable only to buildings capable of beneficial use).

- F** Repair scheme in progress and (where applicable) end use or user identified; or functionally redundant buildings with new use agreed but not yet implemented.

**NOTE**  
 Last year's priority category is shown in brackets (otherwise, New Entry is noted).

## ABBREVIATIONS

CA	Conservation Area
LB	Listed Building
LPA	Local Planning Authority
NP	National Park
RPG	Registered Park and Garden
SM	Scheduled Monument
UA	Unitary Authority
WHS	World Heritage Site

SITE NAME:	Section of the Cleave Dyke system known as Hesketh Dike and Silver Hill round barrow, Hawnby / Old Byland and Scawton / Boltby, Hambleton		
DESIGNATION:	Scheduled Monument	LIST ENTRY NUMBER:	1015575
CONDITION:	Generally satisfactory but with significant localised problems	TREND:	Declining
PRINCIPAL VULNERABILITY:	Arable clipping	NEW ENTRY?:	No
OWNER TYPE:	Private	CONTACT:	Jenny Lee 01904 601933
SITE NAME:	Kirby Bank Trod, a section of paved trackway extending 400m southwards from just east of The Warren, Kirkby, Hambleton		
DESIGNATION:	Scheduled Monument	LIST ENTRY NUMBER:	1405913
CONDITION:	Generally unsatisfactory with major localised problems	TREND:	Declining
PRINCIPAL VULNERABILITY:	Vehicle damage/erosion - extensive	NEW ENTRY?:	No
OWNER TYPE:	Private	CONTACT:	Jenny Lee 01904 601933
SITE NAME:	Oxmoor and Givendale Dikes: prehistoric linear boundaries and associated features, Allerston / Ebberston and Yedingham, Ryedale		
DESIGNATION:	Scheduled Monument	LIST ENTRY NUMBER:	1020834
CONDITION:	Generally unsatisfactory with major localised problems	TREND:	Declining
PRINCIPAL VULNERABILITY:	Arable clipping	NEW ENTRY?:	No
OWNER TYPE:	Private	CONTACT:	Jenny Lee 01904 601933
SITE NAME:	Byland Moor round cairns, Byland with Wass, Ryedale		
DESIGNATION:	Scheduled Monument	LIST ENTRY NUMBER:	1003144
CONDITION:	Extensive significant problems	TREND:	Declining
PRINCIPAL VULNERABILITY:	Arable ploughing	NEW ENTRY?:	No
OWNER TYPE:	Private	CONTACT:	Jenny Lee 01904 601933
SITE NAME:	Blackpark medieval farmstead 140m south of Blackpark Lodge, Cropton, Ryedale		
DESIGNATION:	Scheduled Monument	LIST ENTRY NUMBER:	1018595
CONDITION:	Generally satisfactory but with significant localised problems	TREND:	Declining
PRINCIPAL VULNERABILITY:	Digging	NEW ENTRY?:	No
OWNER TYPE:	Private, multiple owners	CONTACT:	Nicola Brown 01904 601985
SITE NAME:	Round barrow at Blanket Head, 350m north west of Broad Head Farm, Ebberston and Yedingham, Ryedale		
DESIGNATION:	Scheduled Monument	LIST ENTRY NUMBER:	1020698
CONDITION:	Generally unsatisfactory with major localised problems	TREND:	Declining
PRINCIPAL VULNERABILITY:	Plant growth	NEW ENTRY?:	No
OWNER TYPE:	Government or agency	CONTACT:	Yvonne Luke 07770 568097
SITE NAME:	Pike Howe round cairn, Farndale East / Rosedale West Side, Ryedale		
DESIGNATION:	Scheduled Monument	LIST ENTRY NUMBER:	1018986
CONDITION:	Generally satisfactory but with significant localised problems	TREND:	Declining
PRINCIPAL VULNERABILITY:	Vandalism	NEW ENTRY?:	No
OWNER TYPE:	Private	CONTACT:	Jenny Lee 01904 601933

## PRIORITY CATEGORIES

- A** Immediate risk of further rapid deterioration or loss of fabric; no solution agreed.
- B** Immediate risk of further rapid deterioration or loss of fabric; solution agreed but not yet implemented.
- C** Slow decay; no solution agreed.
- D** Slow decay; solution agreed but not yet implemented.
- E** Under repair or in fair to good repair, but no user identified; or under threat of vacancy with no obvious new user (applicable only to buildings capable of beneficial use).
- F** Repair scheme in progress and (where applicable) end use or user identified; or functionally redundant buildings with new use agreed but not yet implemented.

**NOTE**  
Last year's priority category is shown in brackets (otherwise, New Entry is noted).

## ABBREVIATIONS

CA	Conservation Area
LB	Listed Building
LPA	Local Planning Authority
NP	National Park
RPG	Registered Park and Garden
SM	Scheduled Monument
UA	Unitary Authority
WHS	World Heritage Site

SITE NAME:	Unenclosed hut circle settlement, field system and round cairn cemetery on Harland Moor north west of Harland Beck House, Farndale West, Ryedale		
DESIGNATION:	Scheduled Monument	LIST ENTRY NUMBER:	1019600
CONDITION:	Generally unsatisfactory with major localised problems	TREND:	Declining
PRINCIPAL VULNERABILITY:	Bracken	NEW ENTRY?:	Yes
OWNER TYPE:	Private	CONTACT:	Jenny Lee 01904 601933
SITE NAME:	Cairnfield 500m north east of Bumper Castle, Hawnby, Ryedale		
DESIGNATION:	Scheduled Monument	LIST ENTRY NUMBER:	1009358
CONDITION:	Generally unsatisfactory with major localised problems	TREND:	Declining
PRINCIPAL VULNERABILITY:	Other	NEW ENTRY?:	No
OWNER TYPE:	Private	CONTACT:	Jenny Lee 01904 601933
SITE NAME:	Round barrow 150m north east of Silver Hill Farm, Hawnby, Ryedale		
DESIGNATION:	Scheduled Monument	LIST ENTRY NUMBER:	1016052
CONDITION:	Generally unsatisfactory with major localised problems	TREND:	Stable
PRINCIPAL VULNERABILITY:	Arable clipping	NEW ENTRY?:	No
OWNER TYPE:	Private	CONTACT:	Tammy Whitaker 01904 601880
SITE NAME:	Round barrow 500m east of Silver Hill Farm, Hawnby, Ryedale		
DESIGNATION:	Scheduled Monument	LIST ENTRY NUMBER:	1016066
CONDITION:	Generally satisfactory but with significant localised problems	TREND:	Declining
PRINCIPAL VULNERABILITY:	Arable clipping	NEW ENTRY?:	No
OWNER TYPE:	Private	CONTACT:	Tammy Whitaker 01904 601880
SITE NAME:	Two round barrows at Sour Milk Hills, Hawnby, Ryedale		
DESIGNATION:	Scheduled Monument	LIST ENTRY NUMBER:	1008442
CONDITION:	Generally satisfactory but with significant localised problems	TREND:	Declining
PRINCIPAL VULNERABILITY:	Digging	NEW ENTRY?:	No
OWNER TYPE:	Private	CONTACT:	Jenny Lee 01904 601933
SITE NAME:	Ana Cross round barrow and wayside cross, Lavington, Ryedale		
DESIGNATION:	Scheduled Monument, LB grade II	LIST ENTRY NUMBER:	1018976
CONDITION:	Generally unsatisfactory with major localised problems	TREND:	Declining
PRINCIPAL VULNERABILITY:	Visitor erosion - extensive	NEW ENTRY?:	No
OWNER TYPE:	Private	CONTACT:	Jenny Lee 01904 601933
SITE NAME:	Four round barrows 320m east of High Pastures, Lockton, Ryedale		
DESIGNATION:	Scheduled Monument	LIST ENTRY NUMBER:	1021096
CONDITION:	Generally unsatisfactory with major localised problems	TREND:	Unknown
PRINCIPAL VULNERABILITY:	Bracken	NEW ENTRY?:	No
OWNER TYPE:	Private	CONTACT:	Jenny Lee 01904 601933

## PRIORITY CATEGORIES

- A** Immediate risk of further rapid deterioration or loss of fabric; no solution agreed.  
**B** Immediate risk of further rapid deterioration or loss of fabric; solution agreed but not yet implemented.  
**C** Slow decay; no solution agreed.

- D** Slow decay; solution agreed but not yet implemented.  
**E** Under repair or in fair to good repair, but no user identified; or under threat of vacancy with no obvious new user (applicable only to buildings capable of beneficial use).

- F** Repair scheme in progress and (where applicable) end use or user identified; or functionally redundant buildings with new use agreed but not yet implemented.

**NOTE**  
 Last year's priority category is shown in brackets (otherwise, New Entry is noted).

## ABBREVIATIONS

CA	Conservation Area
LB	Listed Building
LPA	Local Planning Authority
NP	National Park
RPG	Registered Park and Garden
SM	Scheduled Monument
UA	Unitary Authority
WHS	World Heritage Site

SITE NAME:	Cross dyke centred 480m south of Fox and Rabbit Farm, Lockton / Thornton-le-Dale, Ryedale		
DESIGNATION:	Scheduled Monument	LIST ENTRY NUMBER:	1021170
CONDITION:	Generally satisfactory but with significant localised problems	TREND:	Stable
PRINCIPAL VULNERABILITY:	Arable clipping	NEW ENTRY?:	No
OWNER TYPE:	Private	CONTACT:	Jenny Lee 01904 601933
SITE NAME:	Round barrow on Scawton Moor, 620m north west of High Lodge, Old Byland and Scawton, Ryedale		
DESIGNATION:	Scheduled Monument	LIST ENTRY NUMBER:	1019824
CONDITION:	Extensive significant problems	TREND:	Declining
PRINCIPAL VULNERABILITY:	Arable ploughing	NEW ENTRY?:	No
OWNER TYPE:	Private	CONTACT:	Jenny Lee 01904 601933
SITE NAME:	Four round barrows 875m north west of High Blansby, Pickering, Ryedale		
DESIGNATION:	Scheduled Monument	LIST ENTRY NUMBER:	1020818
CONDITION:	Generally satisfactory but with significant localised problems	TREND:	Declining
PRINCIPAL VULNERABILITY:	Arable clipping	NEW ENTRY?:	No
OWNER TYPE:	Crown	CONTACT:	Jenny Lee 01904 601933
SITE NAME:	Linear boundary earthwork 370m east of Oscar Park Farm, Rievaulx, Ryedale		
DESIGNATION:	Scheduled Monument	LIST ENTRY NUMBER:	1019340
CONDITION:	Generally satisfactory but with significant localised problems	TREND:	Declining
PRINCIPAL VULNERABILITY:	Plant growth	NEW ENTRY?:	No
OWNER TYPE:	Private	CONTACT:	Jenny Lee 01904 601933
SITE NAME:	Hollins Mine and Bank Top iron calcining kilns, Rosedale West Side / Spaunton / Lastingham, Ryedale		
DESIGNATION:	Scheduled Monument	LIST ENTRY NUMBER:	1018982
CONDITION:	Generally unsatisfactory with major localised problems	TREND:	Declining
PRINCIPAL VULNERABILITY:	Animal burrowing - localised/limited	NEW ENTRY?:	No
OWNER TYPE:	Private	CONTACT:	Jenny Lee 01904 601933
SITE NAME:	Pry Rigg round barrows, Sproxton, Ryedale		
DESIGNATION:	Scheduled Monument	LIST ENTRY NUMBER:	1004086
CONDITION:	Extensive significant problems	TREND:	Declining
PRINCIPAL VULNERABILITY:	Arable ploughing	NEW ENTRY?:	No
OWNER TYPE:	Private	CONTACT:	Jenny Lee 01904 601933
SITE NAME:	Rabbit type 570m south east of Pexton Moor Farm, Thornton-le-Dale, Ryedale		
DESIGNATION:	Scheduled Monument	LIST ENTRY NUMBER:	1020675
CONDITION:	Generally satisfactory but with significant localised problems	TREND:	Stable
PRINCIPAL VULNERABILITY:	Plant growth	NEW ENTRY?:	No
OWNER TYPE:	Government or agency	CONTACT:	Yvonne Luke 07770 568097

## PRIORITY CATEGORIES

- A** Immediate risk of further rapid deterioration or loss of fabric; no solution agreed.
- B** Immediate risk of further rapid deterioration or loss of fabric; solution agreed but not yet implemented.
- C** Slow decay; no solution agreed.
- D** Slow decay; solution agreed but not yet implemented.
- E** Under repair or in fair to good repair, but no user identified; or under threat of vacancy with no obvious new user (applicable only to buildings capable of beneficial use).
- F** Repair scheme in progress and (where applicable) end use or user identified; or functionally redundant buildings with new use agreed but not yet implemented.

**NOTE**  
Last year's priority category is shown in brackets (otherwise, New Entry is noted).

## ABBREVIATIONS

CA	Conservation Area
LB	Listed Building
LPA	Local Planning Authority
NP	National Park
RPG	Registered Park and Garden
SM	Scheduled Monument
UA	Unitary Authority
WHS	World Heritage Site



SITE NAME:	<b>Regular aggregate field system on Troutdale Moor, 470m north west of Rock House Farm, Broxa-cum-Troutdale, Scarborough</b>		
DESIGNATION:	Scheduled Monument	LIST ENTRY NUMBER:	1020839
CONDITION:	Generally unsatisfactory with major localised problems	TREND:	Declining
PRINCIPAL VULNERABILITY:	Scrub/tree growth	NEW ENTRY?:	Yes
OWNER TYPE:	Private	CONTACT:	Jenny Lee 01904 601933
SITE NAME:	<b>Round barrow known as Hunter Howe, Cloughton, Scarborough</b>		
DESIGNATION:	Scheduled Monument	LIST ENTRY NUMBER:	1019770
CONDITION:	Generally unsatisfactory with major localised problems	TREND:	Declining
PRINCIPAL VULNERABILITY:	Plant growth	NEW ENTRY?:	No
OWNER TYPE:	Crown	CONTACT:	Jenny Lee 01904 601933
SITE NAME:	<b>Round barrow on Wheeldale Moor, 1150m west of Wheeldale Lodge, Egton, Scarborough</b>		
DESIGNATION:	Scheduled Monument	LIST ENTRY NUMBER:	1021256
CONDITION:	Generally unsatisfactory with major localised problems	TREND:	Declining
PRINCIPAL VULNERABILITY:	Vandalism	NEW ENTRY?:	No
OWNER TYPE:	Crown	CONTACT:	Jenny Lee 01904 601933
SITE NAME:	<b>Fyling medieval deer park wall section, Fylingdales, Scarborough</b>		
DESIGNATION:	Scheduled Monument	LIST ENTRY NUMBER:	1015542
CONDITION:	Generally unsatisfactory with major localised problems	TREND:	Stable
PRINCIPAL VULNERABILITY:	Collapse	NEW ENTRY?:	No
OWNER TYPE:	Private	CONTACT:	Jenny Lee 01904 601933
SITE NAME:	<b>Site of Stoupe Brow alum works, 210m south east of Stoupe Bank Farm, Fylingdales, Scarborough</b>		
DESIGNATION:	Scheduled Monument	LIST ENTRY NUMBER:	1018145
CONDITION:	Generally satisfactory but with significant localised problems	TREND:	Declining
PRINCIPAL VULNERABILITY:	Coastal erosion	NEW ENTRY?:	No
OWNER TYPE:	Private	CONTACT:	Jenny Lee 01904 601933
SITE NAME:	<b>Round barrow in Springwood Heights Plantation, 220m north west of Springwood Cottage, Hackness, Scarborough</b>		
DESIGNATION:	Scheduled Monument	LIST ENTRY NUMBER:	1019620
CONDITION:	Generally satisfactory but with significant localised problems	TREND:	Declining
PRINCIPAL VULNERABILITY:	Animal burrowing - moderate	NEW ENTRY?:	No
OWNER TYPE:	Private	CONTACT:	Jenny Lee 01904 601933
SITE NAME:	<b>Round barrow in Harwood Dale Forest known as Penny Howe, Harwood Dale, Scarborough</b>		
DESIGNATION:	Scheduled Monument	LIST ENTRY NUMBER:	1019678
CONDITION:	Generally unsatisfactory with major localised problems	TREND:	Declining
PRINCIPAL VULNERABILITY:	Animal burrowing - extensive	NEW ENTRY?:	No
OWNER TYPE:	Government or agency	CONTACT:	Yvonne Luke 07770 568097

**PRIORITY CATEGORIES**

- A** Immediate risk of further rapid deterioration or loss of fabric; no solution agreed.  
**B** Immediate risk of further rapid deterioration or loss of fabric; solution agreed but not yet implemented.  
**C** Slow decay; no solution agreed.

- D** Slow decay; solution agreed but not yet implemented.  
**E** Under repair or in fair to good repair, but no user identified; or under threat of vacancy with no obvious new user (applicable only to buildings capable of beneficial use).

- F** Repair scheme in progress and (where applicable) end use or user identified; or functionally redundant buildings with new use agreed but not yet implemented.

**NOTE**  
 Last year's priority category is shown in brackets (otherwise, New Entry is noted).

**ABBREVIATIONS**

CA	Conservation Area
LB	Listed Building
LPA	Local Planning Authority
NP	National Park
RPG	Registered Park and Garden
SM	Scheduled Monument
UA	Unitary Authority
WHS	World Heritage Site

SITE NAME:	<b>Moated site at Low Laithes Farm, Whitby Laithes, Hawsker-cum-Stainsacre, Scarborough</b>		
DESIGNATION:	Scheduled Monument	LIST ENTRY NUMBER:	1020402
CONDITION:	Generally satisfactory but with minor localised problems	TREND:	Unknown
PRINCIPAL VULNERABILITY:	Stock erosion - localised/limited	NEW ENTRY?:	No
OWNER TYPE:	Private	CONTACT:	Jenny Lee 01904 601933
SITE NAME:	<b>Saltwick Nab alum quarries, Hawsker-cum-Stainsacre, Scarborough</b>		
DESIGNATION:	Scheduled Monument	LIST ENTRY NUMBER:	1017779
CONDITION:	Generally satisfactory but with significant localised problems	TREND:	Declining
PRINCIPAL VULNERABILITY:	Coastal erosion	NEW ENTRY?:	No
OWNER TYPE:	Charity (heritage)	CONTACT:	Jenny Lee 01904 601933
SITE NAME:	<b>Round barrow and 20th century Royal Observer Corps post on Beacon Hill, known as the site of Hinderwell Beacon, Hinderwell, Scarborough</b>		
DESIGNATION:	Scheduled Monument	LIST ENTRY NUMBER:	1016956
CONDITION:	Generally unsatisfactory with major localised problems	TREND:	Declining
PRINCIPAL VULNERABILITY:	Vandalism	NEW ENTRY?:	No
OWNER TYPE:	Private	CONTACT:	Jenny Lee 01904 601933
SITE NAME:	<b>Round barrow in School Belt, 1050m north west of Jenny Spring, Hutton Buscel, Scarborough</b>		
DESIGNATION:	Scheduled Monument	LIST ENTRY NUMBER:	1017167
CONDITION:	Extensive significant problems	TREND:	Declining
PRINCIPAL VULNERABILITY:	Arable ploughing	NEW ENTRY?:	No
OWNER TYPE:	Private	CONTACT:	Tammy Whitaker 01904 601880
SITE NAME:	<b>Prehistoric cross dyke 980m west of Foulsike Farm including a standing stone known as Old Wife's Neck, LCPs of Fylingdales and Hawsker-cum-Stainsacre, Scarborough</b>		
DESIGNATION:	Scheduled Monument	LIST ENTRY NUMBER:	1019754
CONDITION:	Generally satisfactory but with significant localised problems	TREND:	Declining
PRINCIPAL VULNERABILITY:	Bracken	NEW ENTRY?:	Yes
OWNER TYPE:	Private	CONTACT:	Jenny Lee 01904 601933
SITE NAME:	<b>Alum works at Kettleless, Lythe, Scarborough</b>		
DESIGNATION:	Scheduled Monument	LIST ENTRY NUMBER:	1018144
CONDITION:	Generally satisfactory but with significant localised problems	TREND:	Declining
PRINCIPAL VULNERABILITY:	Coastal erosion	NEW ENTRY?:	No
OWNER TYPE:	Private	CONTACT:	Jenny Lee 01904 601933
SITE NAME:	<b>Round barrow on Cow Hill, 410m south west of Scratch Alley, Lythe, Scarborough</b>		
DESIGNATION:	Scheduled Monument	LIST ENTRY NUMBER:	1016538
CONDITION:	Extensive significant problems	TREND:	Declining
PRINCIPAL VULNERABILITY:	Arable clipping	NEW ENTRY?:	No
OWNER TYPE:	Private	CONTACT:	Tammy Whitaker 01904 601880

**PRIORITY CATEGORIES**

- A** Immediate risk of further rapid deterioration or loss of fabric; no solution agreed.  
**B** Immediate risk of further rapid deterioration or loss of fabric; solution agreed but not yet implemented.  
**C** Slow decay; no solution agreed.

- D** Slow decay; solution agreed but not yet implemented.  
**E** Under repair or in fair to good repair, but no user identified; or under threat of vacancy with no obvious new user (applicable only to buildings capable of beneficial use).

- F** Repair scheme in progress and (where applicable) end use or user identified; or functionally redundant buildings with new use agreed but not yet implemented.



**NOTE**  
 Last year's priority category is shown in brackets (otherwise, New Entry is noted).

**ABBREVIATIONS**

CA	Conservation Area
LB	Listed Building
LPA	Local Planning Authority
NP	National Park
RPG	Registered Park and Garden
SM	Scheduled Monument
UA	Unitary Authority
WHS	World Heritage Site

SITE NAME:	Prehistoric linear boundary and associated features including a medieval monastic grange, north, east and south east of Moorsome Farm, Snainton / Brompton, Scarborough		
DESIGNATION:	Scheduled Monument	LIST ENTRY NUMBER:	1020836
CONDITION:	Generally satisfactory but with significant localised problems	TREND:	Declining
PRINCIPAL VULNERABILITY:	Arable clipping	NEW ENTRY?:	No
OWNER TYPE:	Private	CONTACT:	Jenny Lee 01904 601933
SITE NAME:	Square barrow in Broxa Forest, 285m west of Swarth Howe, Suffield-cum-Everley, Scarborough		
DESIGNATION:	Scheduled Monument	LIST ENTRY NUMBER:	1019888
CONDITION:	Generally unsatisfactory with major localised problems	TREND:	Declining
PRINCIPAL VULNERABILITY:	Bracken	NEW ENTRY?:	No
OWNER TYPE:	Government or agency	CONTACT:	Yvonne Luke 07770 568097
SITE NAME:	Square barrow in Broxa Forest, 720m south west of Surgate Brow Farm, Suffield-cum-Everley, Scarborough		
DESIGNATION:	Scheduled Monument	LIST ENTRY NUMBER:	1019562
CONDITION:	Generally unsatisfactory with major localised problems	TREND:	Declining
PRINCIPAL VULNERABILITY:	Bracken	NEW ENTRY?:	No
OWNER TYPE:	Government or agency	CONTACT:	Yvonne Luke 07770 568097
SITE NAME:	The Thieves' Dikes: prehistoric linear boundaries and associated features, Suffield-cum-Everley / Silpho, Scarborough		
DESIGNATION:	Scheduled Monument	LIST ENTRY NUMBER:	1019627
CONDITION:	Generally unsatisfactory with major localised problems	TREND:	Declining
PRINCIPAL VULNERABILITY:	Arable clipping	NEW ENTRY?:	No
OWNER TYPE:	Government or agency	CONTACT:	Yvonne Luke 07770 568097

## RICHMONDSHIRE

	SITE NAME:	<b>The Old Gatehouse (occupied part), Jervaulx Park, East Witton</b>	The house, known as the Old Gatehouse, was probably constructed from re-used medieval masonry in the C19, on medieval foundations. Part of the building is occupied and being repaired but the western end is ruinous and in need of repair. This entry relates to the occupied part of the Gatehouse.
	DESIGNATION:	Listed Building grade I, SM	
	CONDITION:	Very bad	
	OCCUPANCY:	Part occupied/part in use	
	PRIORITY CATEGORY:	C (C)	
	OWNER TYPE:	Private	
	LIST ENTRY NUMBER:	1318555	
	SITE NAME:	<b>The Old Gatehouse (unoccupied part), Jervaulx Park, East Witton</b>	The house, known as the Old Gatehouse, was probably constructed from re-used medieval masonry in the C19, on medieval foundations and it is occupied and in fair repair. The western end of the house is built into in situ medieval fabric, which ruinous and in need of repair. This entry relates to the non-occupied ruins of the Gatehouse.
	DESIGNATION:	Scheduled Monument and Listed Buildings - I grade I; I grade II, LB grade I	
	CONDITION:	Very bad	
	OCCUPANCY:	Part occupied/part in use	
	PRIORITY CATEGORY:	C (C)	
	OWNER TYPE:	Private	
	LIST ENTRY NUMBER:	1020493 and 1130961; 1130962	

## PRIORITY CATEGORIES

- A** Immediate risk of further rapid deterioration or loss of fabric; no solution agreed.
- B** Immediate risk of further rapid deterioration or loss of fabric; solution agreed but not yet implemented.
- C** Slow decay; no solution agreed.
- D** Slow decay; solution agreed but not yet implemented.
- E** Under repair or in fair to good repair, but no user identified; or under threat of vacancy with no obvious new user (applicable only to buildings capable of beneficial use).
- F** Repair scheme in progress and (where applicable) end use or user identified; or functionally redundant buildings with new use agreed but not yet implemented.

**NOTE**  
Last year's priority category is shown in brackets (otherwise, New Entry is noted).

## ABBREVIATIONS

CA	Conservation Area
LB	Listed Building
LPA	Local Planning Authority
NP	National Park
RPG	Registered Park and Garden
SM	Scheduled Monument
UA	Unitary Authority
WHS	World Heritage Site



© Historic England

SITE NAME:	<b>Grotto and Icehouse, Forcett and Carkin</b>
DESIGNATION:	Listed Building grade II*, RPG grade II
CONDITION:	Poor
OCCUPANCY:	N/A
PRIORITY CATEGORY:	C (C)
OWNER TYPE:	Private
LIST ENTRY NUMBER:	1157748

A late C18 Grotto and Icehouse, constructed of cyclopean dry-stone masonry forming three roundish arches. It stands at the head of the lake in Forcett park. The stonework is eroding and stones are becoming loose.

Contact: Giles Proctor 01904 601981



© Historic England

SITE NAME:	<b>Keld Heads lead smelting mill and mine complex, Preston-under-Scar, Preston-under-Scar / Wensley</b>
DESIGNATION:	Scheduled Monument and Listed Buildings - 2 grade II
CONDITION:	Poor
OCCUPANCY:	N/A
PRIORITY CATEGORY:	D (D)
OWNER TYPE:	Private
LIST ENTRY NUMBER:	1014763 and 1179229; 1130869

The mine complex displays a wide range of features associated with lead exploitation and processing. The site has been mined since the C12 but the present complex dates from C18 and C19. Scrub clearance was undertaken by North Yorkshire County Council volunteers in 2005 to assist with the preparation of survey documents. Options appraisal complete.

Contact: Yvonne Luke 07770 568097



© Historic England Archive

SITE NAME:	<b>Ravensworth Castle and park wall, The Green, Ravensworth</b>
DESIGNATION:	Scheduled Monument and Listed Building grade I, part in LB grade II
CONDITION:	Poor
OCCUPANCY:	N/A
PRIORITY CATEGORY:	A (A)
OWNER TYPE:	Private
LIST ENTRY NUMBER:	1013087 and 1166522

Late C14, small roofless keep/gate tower and ruins of ancillary buildings together with impressive water defences later adapted to form water gardens. Much repointing and consolidation needed to all parts of the building. Significant parts of the standing remains, including the gate tower, are now at risk. A detailed record of the standing fabric has been completed.

Contact: Tammy Whitaker 01904 601880



SITE NAME:	<b>Old Grandstand, Richmond</b>
DESIGNATION:	Listed Building grade II*
CONDITION:	Poor
OCCUPANCY:	N/A
PRIORITY CATEGORY:	C (C)
OWNER TYPE:	Commercial company
LIST ENTRY NUMBER:	1131277

A rare example of an C18 racecourse grandstand. The racecourse was closed in the late C19 and the Grandstand became derelict. It was partially demolished c1960. Ruins cleared and stonework sorted c1995. A conservation plan for the building has been completed with the support of Historic England. The Racecourse is now a conservation area.

Contact: Tammy Whitaker 01904 601880



© Historic England

SITE NAME:	<b>St Martin's Priory Ruins, A6136, St. Martin's</b>
DESIGNATION:	Scheduled Monument and Listed Building grade I
CONDITION:	Poor
OCCUPANCY:	N/A
PRIORITY CATEGORY:	A (A)
OWNER TYPE:	Private
LIST ENTRY NUMBER:	1012995 and 1131548

The ruins of a small medieval monastic house, of C12 (possibly earlier) and C15. Part of a church, small gate tower and the ruined walls of other buildings also remain. Extensive consolidation and repointing work is required.

Contact: Tammy Whitaker 01904 601880

#### PRIORITY CATEGORIES

- A** Immediate risk of further rapid deterioration or loss of fabric; no solution agreed.  
**B** Immediate risk of further rapid deterioration or loss of fabric; solution agreed but not yet implemented.  
**C** Slow decay; no solution agreed.

- D** Slow decay; solution agreed but not yet implemented.  
**E** Under repair or in fair to good repair, but no user identified; or under threat of vacancy with no obvious new user (applicable only to buildings capable of beneficial use).

- F** Repair scheme in progress and (where applicable) end use or user identified; or functionally redundant buildings with new use agreed but not yet implemented.

**NOTE**  
 Last year's priority category is shown in brackets (otherwise, New Entry is noted).

#### ABBREVIATIONS

CA	Conservation Area
LB	Listed Building
LPA	Local Planning Authority
NP	National Park
RPG	Registered Park and Garden
SM	Scheduled Monument
UA	Unitary Authority
WHS	World Heritage Site

SITE NAME:	Section of Scots Dyke linear boundary 150m ENE of Olliver, Aske		
DESIGNATION:	Scheduled Monument	LIST ENTRY NUMBER:	1013780
CONDITION:	Generally unsatisfactory with major localised problems	TREND:	Declining
PRINCIPAL VULNERABILITY:	Arable clipping	NEW ENTRY?:	No
OWNER TYPE:	Private	CONTACT:	Tammy Whitaker 01904 601880
SITE NAME:	St Giles medieval hospital, post-medieval farmstead and Iron Age occupation site immediately north of St Giles Farm, Brough with St. Giles		
DESIGNATION:	Scheduled Monument	LIST ENTRY NUMBER:	1021210
CONDITION:	Generally satisfactory but with significant localised problems	TREND:	Declining
PRINCIPAL VULNERABILITY:	Natural erosion - extensive	NEW ENTRY?:	No
OWNER TYPE:	Private	CONTACT:	Jenny Lee 01904 601933
SITE NAME:	Cataractonium Roman forts and town, Brough with St. Giles / Catterick / Brompton-on-Swale		
DESIGNATION:	Scheduled Monument, LB grade II	LIST ENTRY NUMBER:	1021181
CONDITION:	Generally satisfactory but with significant localised problems	TREND:	Declining
PRINCIPAL VULNERABILITY:	Vehicle damage/erosion - extensive	NEW ENTRY?:	No
OWNER TYPE:	Private	CONTACT:	Jenny Lee 01904 601933
SITE NAME:	Medieval settlement of Dalton upon Tees and associated field system, Dalton-on-Tees		
DESIGNATION:	Scheduled Monument	LIST ENTRY NUMBER:	1019724
CONDITION:	Generally satisfactory but with significant localised problems	TREND:	Stable
PRINCIPAL VULNERABILITY:	Permitted development	NEW ENTRY?:	No
OWNER TYPE:	Private	CONTACT:	Jenny Lee 01904 601933
SITE NAME:	Two moated sites, the site of a dovecote and further associated features 120m north west and 180m north of The Old Hall, East Layton / Forcett and Carkin		
DESIGNATION:	Scheduled Monument	LIST ENTRY NUMBER:	1021039
CONDITION:	Generally satisfactory but with significant localised problems	TREND:	Stable
PRINCIPAL VULNERABILITY:	Drainage/dewatering	NEW ENTRY?:	No
OWNER TYPE:	Private	CONTACT:	Tammy Whitaker 01904 601880
SITE NAME:	Medieval village of Hunton and field system, Hunton		
DESIGNATION:	Scheduled Monument	LIST ENTRY NUMBER:	1018380
CONDITION:	Generally satisfactory but with significant localised problems	TREND:	Declining
PRINCIPAL VULNERABILITY:	Permitted development	NEW ENTRY?:	No
OWNER TYPE:	Private	CONTACT:	Jenny Lee 01904 601933
SITE NAME:	Section of Scots Dyke linear boundary east of Langdale Rush, Melsonby		
DESIGNATION:	Scheduled Monument	LIST ENTRY NUMBER:	1014240
CONDITION:	Generally satisfactory but with significant localised problems	TREND:	Stable
PRINCIPAL VULNERABILITY:	Scrub/tree growth	NEW ENTRY?:	No
OWNER TYPE:	Private	CONTACT:	Jenny Lee 01904 601933

## PRIORITY CATEGORIES

- A** Immediate risk of further rapid deterioration or loss of fabric; no solution agreed.  
**B** Immediate risk of further rapid deterioration or loss of fabric; solution agreed but not yet implemented.  
**C** Slow decay; no solution agreed.

- D** Slow decay; solution agreed but not yet implemented.  
**E** Under repair or in fair to good repair, but no user identified; or under threat of vacancy with no obvious new user (applicable only to buildings capable of beneficial use).

- F** Repair scheme in progress and (where applicable) end use or user identified; or functionally redundant buildings with new use agreed but not yet implemented.

**NOTE**  
 Last year's priority category is shown in brackets (otherwise, New Entry is noted).

## ABBREVIATIONS

CA	Conservation Area
LB	Listed Building
LPA	Local Planning Authority
NP	National Park
RPG	Registered Park and Garden
SM	Scheduled Monument
UA	Unitary Authority
WHS	World Heritage Site

SITE NAME:	William's Hill, Middleham		
DESIGNATION:	Scheduled Monument	LIST ENTRY NUMBER:	1004907
CONDITION:	Generally satisfactory but with significant localised problems	TREND:	Declining
PRINCIPAL VULNERABILITY:	Stock erosion - extensive	NEW ENTRY?:	No
OWNER TYPE:	Private	CONTACT:	Jenny Lee 01904 601933

SITE NAME:	Section of Scots Dyke linear boundary and portion of field system 100m east of Whitefields Farm, Richmond / Easby		
DESIGNATION:	Scheduled Monument	LIST ENTRY NUMBER:	1013777
CONDITION:	Generally satisfactory but with significant localised problems	TREND:	Improving
PRINCIPAL VULNERABILITY:	Permitted development	NEW ENTRY?:	No
OWNER TYPE:	Private	CONTACT:	Jenny Lee 01904 601933

SITE NAME:	Section of the Scots Dyke linear boundary 225m south of St Martin's Priory, St. Martin's		
DESIGNATION:	Scheduled Monument	LIST ENTRY NUMBER:	1018143
CONDITION:	Generally satisfactory but with significant localised problems	TREND:	Declining
PRINCIPAL VULNERABILITY:	Dumping	NEW ENTRY?:	No
OWNER TYPE:	Local authority	CONTACT:	Jenny Lee 01904 601933

SITE NAME:	Stanwick Late Iron Age oppidum, Iron Age and medieval settlement, early Christian church and sculpture and post-medieval emparkment, Stanwick St. John / Aldbrough / Forcett and Carkin / Melsonby		
DESIGNATION:	Scheduled Monument, 5 LBs, part in RPG grade II	LIST ENTRY NUMBER:	1016199
CONDITION:	Generally satisfactory but with significant localised problems	TREND:	Declining
PRINCIPAL VULNERABILITY:	Arable clipping	NEW ENTRY?:	No
OWNER TYPE:	Private	CONTACT:	Tammy Whitaker 01904 601880

## RYEDALE



© Historic England

SITE NAME:	Lime Kilns, A170, Allerston
DESIGNATION:	Scheduled Monument and Listed Building grade II
CONDITION:	Fair
OCCUPANCY:	N/A
PRIORITY CATEGORY:	C (D)
OWNER TYPE:	Private

LIST ENTRY NUMBER: 1021084 and 1206153

Bank of four lime kilns circa 1800. For Sir George Osbaldeston. Situated in woodland. These are in a poor state of repair. Some parts are starting to collapse. Section 17 Management Agreement works to remove damaging trees completed.

Contact: Jenny Lee 01904 601933



© Historic England

SITE NAME:	Old church, Birdsall
DESIGNATION:	Scheduled Monument, LB grade II
CONDITION:	Poor
OCCUPANCY:	N/A
PRIORITY CATEGORY:	C (New entry)
OWNER TYPE:	Private

LIST ENTRY NUMBER: 1004881

Ruined church adjacent to country house. C12 chancel arch, C14 arcade, 1601 datestone on tower probably resited, C18 window inserted on west front. Some work required on wall tops but main concern is deterioration of stone on south arcade and impost moulding on Norman chancel arch.

Contact: Jenny Lee 01904 601933





## PRIORITY CATEGORIES

- A** Immediate risk of further rapid deterioration or loss of fabric; no solution agreed.
- B** Immediate risk of further rapid deterioration or loss of fabric; solution agreed but not yet implemented.
- C** Slow decay; no solution agreed.
- D** Slow decay; solution agreed but not yet implemented.
- E** Under repair or in fair to good repair, but no user identified; or under threat of vacancy with no obvious new user (applicable only to buildings capable of beneficial use).
- F** Repair scheme in progress and (where applicable) end use or user identified; or functionally redundant buildings with new use agreed but not yet implemented.

**NOTE**  
Last year's priority category is shown in brackets (otherwise, New Entry is noted).

## ABBREVIATIONS

CA	Conservation Area
LB	Listed Building
LPA	Local Planning Authority
NP	National Park
RPG	Registered Park and Garden
SM	Scheduled Monument
UA	Unitary Authority
WHS	World Heritage Site

	<p><b>SITE NAME:</b> Yedingham Priory, Ebberston and Yedingham</p> <p><b>DESIGNATION:</b> Scheduled Monument and Listed Building grade II*</p> <p><b>CONDITION:</b> Poor</p> <p><b>OCCUPANCY:</b> Part occupied/part in use</p> <p><b>PRIORITY CATEGORY:</b> D (D)</p> <p><b>OWNER TYPE:</b> Private</p> <p><b>LIST ENTRY NUMBER:</b> 1003684 and 1149556</p>	<p>Former priory, C12-C13. Little of the standing structure survives except for part of the precinct wall and part of the south wall of the priory church, which has been incorporated into a cottage and barn. The masonry is cracking and bulging in places and the barn roof is in very poor repair. Historic England grant has been offered towards project development.</p> <p>Contact: Nicola Brown 01904 601985</p>
© Historic England Archive		
	<p><b>SITE NAME:</b> Wall of cascade approximately 50 metres north of Ebberston Hall, A170, Ebberston and Yedingham</p> <p><b>DESIGNATION:</b> Listed Building grade II*, RPG grade II*</p> <p><b>CONDITION:</b> Fair</p> <p><b>OCCUPANCY:</b> N/A</p> <p><b>PRIORITY CATEGORY:</b> C (C)</p> <p><b>OWNER TYPE:</b> Private</p> <p><b>LIST ENTRY NUMBER:</b> 1206196</p>	<p>Stepped cascade within a water garden of circa 1718, situated in the narrow valley of Kirk Dale circa 50 metres to the north of the Hall by Colen Campbell. Forms the lower cascade of the three in the water garden. Although the pond holds water, the cascade is very mossy, concealing its condition.</p> <p>Contact: Erika Diaz Petersen 01904 601992</p>
© Historic England		
	<p><b>SITE NAME:</b> Wall of cascade approximately 100 metres north of Ebberston Hall, A170, Ebberston and Yedingham</p> <p><b>DESIGNATION:</b> Listed Building grade II*, RPG grade II*</p> <p><b>CONDITION:</b> Poor</p> <p><b>OCCUPANCY:</b> N/A</p> <p><b>PRIORITY CATEGORY:</b> C (C)</p> <p><b>OWNER TYPE:</b> Private</p> <p><b>LIST ENTRY NUMBER:</b> 1315781</p>	<p>Rubble stone cascade within a water garden of circa 1718, situated in the narrow valley of Kirk Dale approximately 100 metres to the north of the Hall by Colen Campbell. Forms the middle cascade of the three in the water garden. The cascade leaks severely and the pond does not hold water.</p> <p>Contact: Erika Diaz Petersen 01904 601992</p>
© Historic England		
	<p><b>SITE NAME:</b> Walled garden gate piers to Central north-south Lane, Henderskelfe</p> <p><b>DESIGNATION:</b> Listed Building grade II*, RPG grade I</p> <p><b>CONDITION:</b> Poor</p> <p><b>OCCUPANCY:</b> N/A</p> <p><b>PRIORITY CATEGORY:</b> C (C)</p> <p><b>OWNER TYPE:</b> Private</p> <p><b>LIST ENTRY NUMBER:</b> 1173032</p>	<p>Pairs of monumental gate piers crossing the walled garden at Castle Howard, probably by Vanbrugh. The stonework is suffering from the effects of rusting iron cramps and frost damage.</p> <p>Contact: Giles Proctor 01904 601981</p>
© Historic England		

## PRIORITY CATEGORIES

- A** Immediate risk of further rapid deterioration or loss of fabric; no solution agreed.
- B** Immediate risk of further rapid deterioration or loss of fabric; solution agreed but not yet implemented.
- C** Slow decay; no solution agreed.
- D** Slow decay; solution agreed but not yet implemented.
- E** Under repair or in fair to good repair, but no user identified; or under threat of vacancy with no obvious new user (applicable only to buildings capable of beneficial use).
- F** Repair scheme in progress and (where applicable) end use or user identified; or functionally redundant buildings with new use agreed but not yet implemented.

**NOTE**  
Last year's priority category is shown in brackets (otherwise, New Entry is noted).

## ABBREVIATIONS

CA	Conservation Area
LB	Listed Building
LPA	Local Planning Authority
NP	National Park
RPG	Registered Park and Garden
SM	Scheduled Monument
UA	Unitary Authority
WHS	World Heritage Site





© Historic England

SITE NAME:	<b>The Stray, Castle Howard, Henderskelfe</b>
DESIGNATION:	Listed Building grade I, RPG grade I
CONDITION:	Poor
OCCUPANCY:	N/A
PRIORITY CATEGORY:	F (F)
OWNER TYPE:	Private
LIST ENTRY NUMBER:	1316058

Castellated walls, four metres high, with square and round interval towers stretching for one mile to either side of the main drive, immediately south of the pyramid gate. Built to the designs of Sir John Vanbrugh c1723 as a landscape feature. Eastern half repaired with the support of Natural England. Repairs are underway to the western half, supported by grant from Historic England and the Country Houses Foundation.

Contact: Giles Proctor 01904 601981



© Historic England Archive

SITE NAME:	<b>The Mausoleum and bastion wall with gates and railings, Kirk Hill, Castle Howard Estate, Henderskelfe</b>
DESIGNATION:	Listed Building grade I, RPG grade I
CONDITION:	Poor
OCCUPANCY:	N/A
PRIORITY CATEGORY:	C (C)
OWNER TYPE:	Private
LIST ENTRY NUMBER:	1149010

Mausoleum by Hawksmoor, from 1729 to 1742, modelled on the tomb of Metella. Situated on a bluff circa 1.2 kilometres east of the mansion and visible from the Temple Terrace and the Temple of the Four Winds (from 1724 to 1728 by Vanbrugh), both south east of the mansion. The columns were repaired with a grant in the 1980s. The entablature and bastions continue to decay. Much of the damage is due to rusting cramps. The staircase balustrade is collapsing.

Contact: Giles Proctor 01904 601981



© Historic England

SITE NAME:	<b>Walls to walled garden with gates and corner piers, Castle Howard Estate, Henderskelfe</b>
DESIGNATION:	Listed Building grade I, RPG grade I
CONDITION:	Poor
OCCUPANCY:	N/A
PRIORITY CATEGORY:	D (D)
OWNER TYPE:	Private
LIST ENTRY NUMBER:	1296425

Walls to the walled garden, early C18 by Sir John Vanburgh. The brick walls are in fair condition but the calcareous sandstone piers are decaying, largely due to corrosion of iron cramps. They are in need of extensive repair. Programme of repair identified.

Contact: Giles Proctor 01904 601981



© Historic England Archive

SITE NAME:	<b>Screen wall, north west of Malton Lodge, Old Maltongate, Malton</b>
DESIGNATION:	Listed Building grade II*, SM, CA
CONDITION:	Very bad
OCCUPANCY:	N/A
PRIORITY CATEGORY:	A (A)
OWNER TYPE:	Private
LIST ENTRY NUMBER:	1219922

Courtyard wall circa 1604, part of the screen wall to the outer forecourt of the former Eure mansion, the remains of which are now known as Malton Lodge. Very heavily decayed and potentially unstable.

Contact: Tammy Whitaker 01904 601880

#### PRIORITY CATEGORIES

- A** Immediate risk of further rapid deterioration or loss of fabric; no solution agreed.
- B** Immediate risk of further rapid deterioration or loss of fabric; solution agreed but not yet implemented.
- C** Slow decay; no solution agreed.
- D** Slow decay; solution agreed but not yet implemented.
- E** Under repair or in fair to good repair, but no user identified; or under threat of vacancy with no obvious new user (applicable only to buildings capable of beneficial use).
- F** Repair scheme in progress and (where applicable) end use or user identified; or functionally redundant buildings with new use agreed but not yet implemented.

**NOTE**  
Last year's priority category is shown in brackets (otherwise, New Entry is noted).

#### ABBREVIATIONS

CA	Conservation Area
LB	Listed Building
LPA	Local Planning Authority
NP	National Park
RPG	Registered Park and Garden
SM	Scheduled Monument
UA	Unitary Authority
WHS	World Heritage Site



© Historic England

SITE NAME:	<b>Sheriff Hutton Castle, Main Street, Sheriff Hutton</b>
DESIGNATION:	Scheduled Monument and Listed Building grade II*, part in CA
CONDITION:	Poor
OCCUPANCY:	N/A
PRIORITY CATEGORY:	C (C)
OWNER TYPE:	Other not for profit group
LIST ENTRY NUMBER:	1019593 and 1149592

Ruinous castle begun in 1382 by John, Lord Neville, with C15 gatehouse inserted. Vulnerable to weathering. A condition survey was funded by Historic England and Phase I repairs, also funded by Historic England, are complete. Emergency works to south west tower are complete. The castle is in a relatively stable condition.

Contact: Tammy Whitaker 01904 601880



© Historic England

SITE NAME:	<b>Slingsby Castle, Slingsby</b>
DESIGNATION:	Scheduled Monument and Listed Building grade II, part in LB grade II, part in CA
CONDITION:	Very bad
OCCUPANCY:	N/A
PRIORITY CATEGORY:	C (C)
OWNER TYPE:	Private
LIST ENTRY NUMBER:	1004178 and 1149761

C16 Great House built on the site of a medieval castle. Ruinous, but surviving up to the eaves in height. In need of urgent consolidation; the site is deteriorating as a result of natural erosion and some vandalism.

Contact: Giles Proctor 01904 601981



© Historic England

SITE NAME:	<b>Church of St Helen, Church Lane, Amotherby</b>
DESIGNATION:	Listed Place of Worship grade II
CONDITION:	Poor
PRIORITY CATEGORY:	C (C)
OWNER TYPE:	Religious organisation
LIST ENTRY NUMBER:	1149153

Partly medieval church, extensively restored by George Fowler Jones between 1870 and 1872. Decay to medieval west tower and Victorian north aisle. Some loose roof slates.

Contact: Giles Proctor 01904 601981



© Historic England

SITE NAME:	<b>Church of St Michael, Main Street, Barton-le-Street</b>
DESIGNATION:	Listed Place of Worship grade I, CA
CONDITION:	Poor
PRIORITY CATEGORY:	C (C)
OWNER TYPE:	Religious organisation
LIST ENTRY NUMBER:	1148993

Church dating to 1871, but incorporating C12 fabric. Constructed from sandstone ashlar with a slate roof. The church is well maintained and in a good condition internally. However, externally the building has a number of missing ridge pieces and some severely eroded stone.

Contact: Giles Proctor 01904 601981



© Historic England

SITE NAME:	<b>Church of St Giles, Village Street, Lockton</b>
DESIGNATION:	Listed Place of Worship grade II, CA
CONDITION:	Poor
PRIORITY CATEGORY:	C (C)
OWNER TYPE:	Religious organisation
LIST ENTRY NUMBER:	1260741

Medieval church at the centre of a moorland village. Generally well maintained, but significant repair needed to the tower. The drainage needs to be overhauled.

Contact: Giles Proctor 01904 601981

#### PRIORITY CATEGORIES

- A** Immediate risk of further rapid deterioration or loss of fabric; no solution agreed.
- B** Immediate risk of further rapid deterioration or loss of fabric; solution agreed but not yet implemented.
- C** Slow decay; no solution agreed.
- D** Slow decay; solution agreed but not yet implemented.
- E** Under repair or in fair to good repair, but no user identified; or under threat of vacancy with no obvious new user (applicable only to buildings capable of beneficial use).
- F** Repair scheme in progress and (where applicable) end use or user identified; or functionally redundant buildings with new use agreed but not yet implemented.

**NOTE**  
Last year's priority category is shown in brackets (otherwise, New Entry is noted).

#### ABBREVIATIONS

CA	Conservation Area
LB	Listed Building
LPA	Local Planning Authority
NP	National Park
RPG	Registered Park and Garden
SM	Scheduled Monument
UA	Unitary Authority
WHS	World Heritage Site



© Historic England

SITE NAME:	<b>Church of St Mary, Main Street, Sandhutton</b>
DESIGNATION:	Listed Place of Worship grade II, CA
CONDITION:	Poor
PRIORITY CATEGORY:	C (C)
OWNER TYPE:	Religious organisation
LIST ENTRY NUMBER:	1315734

Mid-Victorian church designed by Anthony Salvin, remodelled in the late C19 by Charles Hodgson Fowler. The spire is covered in mineral felt, which is in poor condition. Roofs of Westmorland slate, also poor. The walls are constructed of a soft sandstone, now eroding. The tower and west gable are in particularly poor condition.

Contact: Giles Proctor 01904 601981



© Historic England

SITE NAME:	<b>Church of St Martin, Town Street, Scampston</b>
DESIGNATION:	Listed Place of Worship grade II
CONDITION:	Poor
PRIORITY CATEGORY:	C (C)
OWNER TYPE:	Religious organisation
LIST ENTRY NUMBER:	1315719

Small village church from 1845 to 1846 by GT Andrews, with fittings from 1906 to 1914 by Temple Moore. The slating to the south roof slopes is deteriorating and the bellcote has been split by rusting ironwork.

Contact: Giles Proctor 01904 601981



© Historic England

SITE NAME:	<b>Wesleyan Chapel and Hall, The Green, Slingsby</b>
DESIGNATION:	Listed Place of Worship grade II, CA
CONDITION:	Poor
PRIORITY CATEGORY:	C (C)
OWNER TYPE:	Religious organisation
LIST ENTRY NUMBER:	1149791

Methodist chapel of 1837. The roof slates are in poor condition and there is erosion to the gable stonework.

Contact: Giles Proctor 01904 601981

SITE NAME:	<b>Acklam Wold barrow group: a bowl barrow 450m south of Acklam Wold House, Acklam</b>		
DESIGNATION:	Scheduled Monument	LIST ENTRY NUMBER:	1011574
CONDITION:	Extensive significant problems	TREND:	Declining
PRINCIPAL VULNERABILITY:	Arable ploughing	NEW ENTRY?:	No
OWNER TYPE:	Private	CONTACT:	Jenny Lee 01904 601933

SITE NAME:	<b>Acklam Wold barrow group: a bowl barrow 450m south west of Acklam Wold House, Acklam</b>		
DESIGNATION:	Scheduled Monument	LIST ENTRY NUMBER:	1011573
CONDITION:	Extensive significant problems	TREND:	Declining
PRINCIPAL VULNERABILITY:	Arable ploughing	NEW ENTRY?:	No
OWNER TYPE:	Private	CONTACT:	Tammy Whitaker 01904 601880

SITE NAME:	<b>Acklam Wold barrow group: a pair of bell barrows and a bowl barrow 200m south west of Acklam Wold House, Acklam</b>		
DESIGNATION:	Scheduled Monument	LIST ENTRY NUMBER:	1011547
CONDITION:	Extensive significant problems	TREND:	Declining
PRINCIPAL VULNERABILITY:	Arable ploughing	NEW ENTRY?:	No
OWNER TYPE:	Private	CONTACT:	Jenny Lee 01904 601933

#### PRIORITY CATEGORIES

- A** Immediate risk of further rapid deterioration or loss of fabric; no solution agreed.  
**B** Immediate risk of further rapid deterioration or loss of fabric; solution agreed but not yet implemented.  
**C** Slow decay; no solution agreed.

- D** Slow decay; solution agreed but not yet implemented.  
**E** Under repair or in fair to good repair, but no user identified; or under threat of vacancy with no obvious new user (applicable only to buildings capable of beneficial use).

- F** Repair scheme in progress and (where applicable) end use or user identified; or functionally redundant buildings with new use agreed but not yet implemented.

**NOTE**  
 Last year's priority category is shown in brackets (otherwise, New Entry is noted).

#### ABBREVIATIONS

CA	Conservation Area
LB	Listed Building
LPA	Local Planning Authority
NP	National Park
RPG	Registered Park and Garden
SM	Scheduled Monument
UA	Unitary Authority
WHS	World Heritage Site

SITE NAME:	Round barrow 250m NNE of Easthorpe Cottages, Amotherby		
DESIGNATION:	Scheduled Monument	LIST ENTRY NUMBER:	1014566
CONDITION:	Extensive significant problems	TREND:	Declining
PRINCIPAL VULNERABILITY:	Arable ploughing	NEW ENTRY?:	No
OWNER TYPE:	Private	CONTACT:	Jenny Lee 01904 601933
SITE NAME:	Round barrow 310m NNE of Easthorpe Lodge, Amotherby		
DESIGNATION:	Scheduled Monument	LIST ENTRY NUMBER:	1014565
CONDITION:	Extensive significant problems	TREND:	Declining
PRINCIPAL VULNERABILITY:	Arable ploughing	NEW ENTRY?:	No
OWNER TYPE:	Private	CONTACT:	Jenny Lee 01904 601933
SITE NAME:	Round barrow 380m NNW of Easthorpe Lodge, Amotherby		
DESIGNATION:	Scheduled Monument	LIST ENTRY NUMBER:	1014569
CONDITION:	Extensive significant problems	TREND:	Declining
PRINCIPAL VULNERABILITY:	Arable ploughing	NEW ENTRY?:	No
OWNER TYPE:	Private	CONTACT:	Jenny Lee 01904 601933
SITE NAME:	Iron Age settlement, Barton-le-Street		
DESIGNATION:	Scheduled Monument	LIST ENTRY NUMBER:	1003666
CONDITION:	Extensive significant problems	TREND:	Declining
PRINCIPAL VULNERABILITY:	Arable ploughing	NEW ENTRY?:	No
OWNER TYPE:	Private	CONTACT:	Jenny Lee 01904 601933
SITE NAME:	Pockley Gates round barrow 600m west of Beadlam Grange, Beadlam		
DESIGNATION:	Scheduled Monument	LIST ENTRY NUMBER:	1019341
CONDITION:	Extensive significant problems	TREND:	Declining
PRINCIPAL VULNERABILITY:	Arable ploughing	NEW ENTRY?:	No
OWNER TYPE:	Private	CONTACT:	Jenny Lee 01904 601933
SITE NAME:	A bowl barrow on Birdsall Wold, 250m south east of Vessey Pasture Farm, Birdsall		
DESIGNATION:	Scheduled Monument	LIST ENTRY NUMBER:	1007569
CONDITION:	Extensive significant problems	TREND:	Declining
PRINCIPAL VULNERABILITY:	Arable ploughing	NEW ENTRY?:	No
OWNER TYPE:	Private	CONTACT:	Jenny Lee 01904 601933
SITE NAME:	A bowl barrow on Birdsall Wold, 300m north east of Vessey Pasture Farm, Birdsall		
DESIGNATION:	Scheduled Monument	LIST ENTRY NUMBER:	1007570
CONDITION:	Extensive significant problems	TREND:	Declining
PRINCIPAL VULNERABILITY:	Arable ploughing	NEW ENTRY?:	No
OWNER TYPE:	Private	CONTACT:	Jenny Lee 01904 601933
SITE NAME:	A bowl barrow on Birdsall Wold, 750m east of Aldro Farm, Birdsall		
DESIGNATION:	Scheduled Monument	LIST ENTRY NUMBER:	1007468
CONDITION:	Extensive significant problems	TREND:	Declining
PRINCIPAL VULNERABILITY:	Arable ploughing	NEW ENTRY?:	No
OWNER TYPE:	Private	CONTACT:	Jenny Lee 01904 601933

## PRIORITY CATEGORIES

- A** Immediate risk of further rapid deterioration or loss of fabric; no solution agreed.  
**B** Immediate risk of further rapid deterioration or loss of fabric; solution agreed but not yet implemented.  
**C** Slow decay; no solution agreed.

- D** Slow decay; solution agreed but not yet implemented.  
**E** Under repair or in fair to good repair, but no user identified; or under threat of vacancy with no obvious new user (applicable only to buildings capable of beneficial use).

- F** Repair scheme in progress and (where applicable) end use or user identified; or functionally redundant buildings with new use agreed but not yet implemented.

**NOTE**  
 Last year's priority category is shown in brackets (otherwise, New Entry is noted).

## ABBREVIATIONS

CA	Conservation Area
LB	Listed Building
LPA	Local Planning Authority
NP	National Park
RPG	Registered Park and Garden
SM	Scheduled Monument
UA	Unitary Authority
WHS	World Heritage Site

SITE NAME:	<b>A bowl barrow on Birdsall Wold, between Birdsall Dale and Vessey Pasture Dale, Birdsall</b>		
DESIGNATION:	Scheduled Monument	LIST ENTRY NUMBER:	1007443
CONDITION:	Extensive significant problems	TREND:	Declining
PRINCIPAL VULNERABILITY:	Arable ploughing	NEW ENTRY?:	No
OWNER TYPE:	Private	CONTACT:	Jenny Lee 01904 601933
SITE NAME:	<b>A bowl barrow on Birdsall Wold, between Birdsall Dale and Vessey Pasture Dale, Birdsall</b>		
DESIGNATION:	Scheduled Monument	LIST ENTRY NUMBER:	1007442
CONDITION:	Extensive significant problems	TREND:	Declining
PRINCIPAL VULNERABILITY:	Arable ploughing	NEW ENTRY?:	No
OWNER TYPE:	Private	CONTACT:	Jenny Lee 01904 601933
SITE NAME:	<b>Aldro earthworks: a bowl barrow on Birdsall Wold, 380m north-west of Aldro Farm, Birdsall</b>		
DESIGNATION:	Scheduled Monument	LIST ENTRY NUMBER:	1007510
CONDITION:	Extensive significant problems	TREND:	Unknown
PRINCIPAL VULNERABILITY:	Arable ploughing	NEW ENTRY?:	Yes
OWNER TYPE:	Private	CONTACT:	Jenny Lee 01904 601933
SITE NAME:	<b>Aldro earthworks: a bowl barrow on Birdsall Wold, 450m north-west of Aldro Farm, Birdsall</b>		
DESIGNATION:	Scheduled Monument	LIST ENTRY NUMBER:	1007511
CONDITION:	Extensive significant problems	TREND:	Unknown
PRINCIPAL VULNERABILITY:	Arable ploughing	NEW ENTRY?:	Yes
OWNER TYPE:	Private	CONTACT:	Jenny Lee 01904 601933
SITE NAME:	<b>Aldro earthworks: a bowl barrow on Birdsall Wold, 500m west of Aldro Farm, Birdsall</b>		
DESIGNATION:	Scheduled Monument	LIST ENTRY NUMBER:	1007503
CONDITION:	Extensive significant problems	TREND:	Unknown
PRINCIPAL VULNERABILITY:	Arable ploughing	NEW ENTRY?:	Yes
OWNER TYPE:	Private	CONTACT:	Jenny Lee 01904 601933
SITE NAME:	<b>Aldro earthworks: a bowl barrow on Birdsall Wold, 600m west of Aldro Farm, Birdsall</b>		
DESIGNATION:	Scheduled Monument	LIST ENTRY NUMBER:	1007504
CONDITION:	Extensive significant problems	TREND:	Unknown
PRINCIPAL VULNERABILITY:	Arable ploughing	NEW ENTRY?:	Yes
OWNER TYPE:	Private	CONTACT:	Jenny Lee 01904 601933
SITE NAME:	<b>Aldro earthworks: a bowl barrow on Birdsall Wold, 650m west of Aldro Farm, Birdsall</b>		
DESIGNATION:	Scheduled Monument	LIST ENTRY NUMBER:	1007502
CONDITION:	Extensive significant problems	TREND:	Unknown
PRINCIPAL VULNERABILITY:	Arable ploughing	NEW ENTRY?:	Yes
OWNER TYPE:	Private	CONTACT:	Jenny Lee 01904 601933
SITE NAME:	<b>Hedon Howe tumulus, Burythorpe</b>		
DESIGNATION:	Scheduled Monument	LIST ENTRY NUMBER:	1005487
CONDITION:	Generally unsatisfactory with major localised problems	TREND:	Declining
PRINCIPAL VULNERABILITY:	Arable ploughing	NEW ENTRY?:	No
OWNER TYPE:	Private	CONTACT:	Jenny Lee 01904 601933

**PRIORITY CATEGORIES**

- A** Immediate risk of further rapid deterioration or loss of fabric; no solution agreed.  
**B** Immediate risk of further rapid deterioration or loss of fabric; solution agreed but not yet implemented.  
**C** Slow decay; no solution agreed.

- D** Slow decay; solution agreed but not yet implemented.  
**E** Under repair or in fair to good repair, but no user identified; or under threat of vacancy with no obvious new user (applicable only to buildings capable of beneficial use).

- F** Repair scheme in progress and (where applicable) end use or user identified; or functionally redundant buildings with new use agreed but not yet implemented.

**NOTE**  
Last year's priority category is shown in brackets (otherwise, New Entry is noted).

**ABBREVIATIONS**

CA	Conservation Area
LB	Listed Building
LPA	Local Planning Authority
NP	National Park
RPG	Registered Park and Garden
SM	Scheduled Monument
UA	Unitary Authority
WHS	World Heritage Site

SITE NAME:	<b>Bossall Hall: a quadrangular castle, Buttercrambe with Bossall</b>		
DESIGNATION:	Scheduled Monument, LB grade II	LIST ENTRY NUMBER:	1008016
CONDITION:	Generally satisfactory but with minor localised problems	TREND:	Declining
PRINCIPAL VULNERABILITY:	Drainage/dewatering	NEW ENTRY?:	No
OWNER TYPE:	Private	CONTACT:	Tammy Whitaker 01904 601880

SITE NAME:	<b>Cawthorne medieval settlement remains 150m north east of West Cawthorne, Cropton</b>		
DESIGNATION:	Scheduled Monument	LIST ENTRY NUMBER:	1018951
CONDITION:	Generally satisfactory but with minor localised problems	TREND:	Stable
PRINCIPAL VULNERABILITY:	Stock erosion - localised/limited	NEW ENTRY?:	No
OWNER TYPE:	Private	CONTACT:	Tammy Whitaker 01904 601880

SITE NAME:	<b>Round barrow 350m north west of Hen Flatts, Cropton</b>		
DESIGNATION:	Scheduled Monument	LIST ENTRY NUMBER:	1018408
CONDITION:	Extensive significant problems	TREND:	Declining
PRINCIPAL VULNERABILITY:	Arable ploughing	NEW ENTRY?:	No
OWNER TYPE:	Private	CONTACT:	Jenny Lee 01904 601933

SITE NAME:	<b>Round barrow 550m north of High Nova Farm, Cropton</b>		
DESIGNATION:	Scheduled Monument	LIST ENTRY NUMBER:	1015440
CONDITION:	Extensive significant problems	TREND:	Declining
PRINCIPAL VULNERABILITY:	Arable ploughing	NEW ENTRY?:	No
OWNER TYPE:	Private	CONTACT:	Jenny Lee 01904 601933

SITE NAME:	<b>Long barrow 630m north west of Scamridge Farm, Ebberston and Yedingham / Allerston</b>		
DESIGNATION:	Scheduled Monument	LIST ENTRY NUMBER:	1020832
CONDITION:	Generally satisfactory but with significant localised problems	TREND:	Declining
PRINCIPAL VULNERABILITY:	Arable clipping	NEW ENTRY?:	No
OWNER TYPE:	Private	CONTACT:	Tammy Whitaker 01904 601880

SITE NAME:	<b>Foston medieval settlement and moated monastic grange, Foston</b>		
DESIGNATION:	Scheduled Monument	LIST ENTRY NUMBER:	1019388
CONDITION:	Generally satisfactory but with significant localised problems	TREND:	Declining
PRINCIPAL VULNERABILITY:	Stock erosion - localised/limited	NEW ENTRY?:	No
OWNER TYPE:	Private	CONTACT:	Jenny Lee 01904 601933

SITE NAME:	<b>Boythorpe settlement site, Foxholes</b>		
DESIGNATION:	Scheduled Monument	LIST ENTRY NUMBER:	1004059
CONDITION:	Extensive significant problems	TREND:	Declining
PRINCIPAL VULNERABILITY:	Arable ploughing	NEW ENTRY?:	No
OWNER TYPE:	Private	CONTACT:	Yvonne Luke 07770 568097

## PRIORITY CATEGORIES

- A** Immediate risk of further rapid deterioration or loss of fabric; no solution agreed.  
**B** Immediate risk of further rapid deterioration or loss of fabric; solution agreed but not yet implemented.  
**C** Slow decay; no solution agreed.

- D** Slow decay; solution agreed but not yet implemented.  
**E** Under repair or in fair to good repair, but no user identified; or under threat of vacancy with no obvious new user (applicable only to buildings capable of beneficial use).

- F** Repair scheme in progress and (where applicable) end use or user identified; or functionally redundant buildings with new use agreed but not yet implemented.

**NOTE**  
 Last year's priority category is shown in brackets (otherwise, New Entry is noted).

## ABBREVIATIONS

- CA** Conservation Area  
**LB** Listed Building  
**LPA** Local Planning Authority  
**NP** National Park  
**RPG** Registered Park and Garden  
**SM** Scheduled Monument  
**UA** Unitary Authority  
**WHS** World Heritage Site

SITE NAME:	<b>Settlement site at Butterwick, Foxholes</b>		
DESIGNATION:	Scheduled Monument	LIST ENTRY NUMBER:	1004047
CONDITION:	Extensive significant problems	TREND:	Declining
PRINCIPAL VULNERABILITY:	Arable ploughing	NEW ENTRY?:	No
OWNER TYPE:	Private	CONTACT:	Yvonne Luke 07770 568097
SITE NAME:	<b>Round barrow 250m ENE of High Baxtonhowe, Fryton / Hovingham</b>		
DESIGNATION:	Scheduled Monument	LIST ENTRY NUMBER:	1013682
CONDITION:	Extensive significant problems	TREND:	Declining
PRINCIPAL VULNERABILITY:	Arable ploughing	NEW ENTRY?:	No
OWNER TYPE:	Private	CONTACT:	Jenny Lee 01904 601933
SITE NAME:	<b>Round barrow 450m south west of Coney Hill Farm, Gilling East</b>		
DESIGNATION:	Scheduled Monument	LIST ENTRY NUMBER:	1014082
CONDITION:	Extensive significant problems	TREND:	Unknown
PRINCIPAL VULNERABILITY:	Arable ploughing	NEW ENTRY?:	Yes
OWNER TYPE:	Private	CONTACT:	Jenny Lee 01904 601933
SITE NAME:	<b>Round barrow 500m SSW of Coney Hill Farm, Gilling East</b>		
DESIGNATION:	Scheduled Monument	LIST ENTRY NUMBER:	1014083
CONDITION:	Extensive significant problems	TREND:	Unknown
PRINCIPAL VULNERABILITY:	Arable ploughing	NEW ENTRY?:	Yes
OWNER TYPE:	Private	CONTACT:	Jenny Lee 01904 601933
SITE NAME:	<b>Round barrow 530m NNW of Maidensworth Farm, Grimstone</b>		
DESIGNATION:	Scheduled Monument	LIST ENTRY NUMBER:	1013599
CONDITION:	Generally unsatisfactory with major localised problems	TREND:	Declining
PRINCIPAL VULNERABILITY:	Bracken	NEW ENTRY?:	No
OWNER TYPE:	Private	CONTACT:	Jenny Lee 01904 601933
SITE NAME:	<b>Round barrow on Grimston Moor 350m north east of Black Gill Plantation, Grimstone</b>		
DESIGNATION:	Scheduled Monument	LIST ENTRY NUMBER:	1013444
CONDITION:	Generally satisfactory but with significant localised problems	TREND:	Improving
PRINCIPAL VULNERABILITY:	Bracken	NEW ENTRY?:	No
OWNER TYPE:	Government or agency	CONTACT:	Yvonne Luke 07770 568097
SITE NAME:	<b>New Bield round barrow and ringwork, Heselerton</b>		
DESIGNATION:	Scheduled Monument	LIST ENTRY NUMBER:	1004105
CONDITION:	Extensive significant problems	TREND:	Declining
PRINCIPAL VULNERABILITY:	Arable ploughing	NEW ENTRY?:	No
OWNER TYPE:	Private	CONTACT:	Jenny Lee 01904 601933
SITE NAME:	<b>East Heselerton Brow barrow group: a bowl barrow 750m east of Manor Wold Farm, Heselerton</b>		
DESIGNATION:	Scheduled Monument	LIST ENTRY NUMBER:	1011580
CONDITION:	Extensive significant problems	TREND:	Declining
PRINCIPAL VULNERABILITY:	Arable ploughing	NEW ENTRY?:	No
OWNER TYPE:	Private	CONTACT:	Tammy Whitaker 01904 601880

**PRIORITY CATEGORIES**

- A** Immediate risk of further rapid deterioration or loss of fabric; no solution agreed.  
**B** Immediate risk of further rapid deterioration or loss of fabric; solution agreed but not yet implemented.  
**C** Slow decay; no solution agreed.

- D** Slow decay; solution agreed but not yet implemented.  
**E** Under repair or in fair to good repair, but no user identified; or under threat of vacancy with no obvious new user (applicable only to buildings capable of beneficial use).

- F** Repair scheme in progress and (where applicable) end use or user identified; or functionally redundant buildings with new use agreed but not yet implemented.

**NOTE**  
 Last year's priority category is shown in brackets (otherwise, New Entry is noted).

**ABBREVIATIONS**

CA	Conservation Area
LB	Listed Building
LPA	Local Planning Authority
NP	National Park
RPG	Registered Park and Garden
SM	Scheduled Monument
UA	Unitary Authority
WHS	World Heritage Site



SITE NAME:	Round barrow 170m north of Wool Knoll, Hovingham		
DESIGNATION:	Scheduled Monument	LIST ENTRY NUMBER:	1013548
CONDITION:	Generally unsatisfactory with major localised problems	TREND:	Unknown
PRINCIPAL VULNERABILITY:	Scrub/tree growth	NEW ENTRY?:	Yes
OWNER TYPE:	Private	CONTACT:	Jenny Lee 01904 601933

SITE NAME:	East Heslerton Brow barrow group: a bowl barrow 1,100m east of Manor Wold Farm, Heslerton		
DESIGNATION:	Scheduled Monument	LIST ENTRY NUMBER:	1011578
CONDITION:	Extensive significant problems	TREND:	Declining
PRINCIPAL VULNERABILITY:	Arable ploughing	NEW ENTRY?:	No
OWNER TYPE:	Private	CONTACT:	Tammy Whitaker 01904 601880

SITE NAME:	Round barrow 250m west of Calf Close Wood, Hovingham		
DESIGNATION:	Scheduled Monument	LIST ENTRY NUMBER:	1013552
CONDITION:	Generally satisfactory but with significant localised problems	TREND:	Improving
PRINCIPAL VULNERABILITY:	Forestry	NEW ENTRY?:	No
OWNER TYPE:	Private	CONTACT:	Jenny Lee 01904 601933

SITE NAME:	East Heslerton Brow barrow group: a bowl barrow 1,300m east of Manor Wold Farm, Heslerton		
DESIGNATION:	Scheduled Monument	LIST ENTRY NUMBER:	1011579
CONDITION:	Extensive significant problems	TREND:	Declining
PRINCIPAL VULNERABILITY:	Arable ploughing	NEW ENTRY?:	No
OWNER TYPE:	Private	CONTACT:	Tammy Whitaker 01904 601880

SITE NAME:	Round barrow 350m south west of Moor House Farm, Hovingham		
DESIGNATION:	Scheduled Monument	LIST ENTRY NUMBER:	1013545
CONDITION:	Extensive significant problems	TREND:	Declining
PRINCIPAL VULNERABILITY:	Arable ploughing	NEW ENTRY?:	No
OWNER TYPE:	Private	CONTACT:	Tammy Whitaker 01904 601880

SITE NAME:	Round barrow 700m north of Moor House Farm, Hovingham		
DESIGNATION:	Scheduled Monument	LIST ENTRY NUMBER:	1013546
CONDITION:	Generally satisfactory but with significant localised problems	TREND:	Improving
PRINCIPAL VULNERABILITY:	Bracken	NEW ENTRY?:	No
OWNER TYPE:	Private	CONTACT:	Jenny Lee 01904 601933

SITE NAME:	Medieval moated site 150m south east of Low Hutton Post Office, Huttons Ambo		
DESIGNATION:	Scheduled Monument	LIST ENTRY NUMBER:	1014384
CONDITION:	Generally satisfactory but with minor localised problems	TREND:	Stable
PRINCIPAL VULNERABILITY:	Stock erosion - moderate	NEW ENTRY?:	No
OWNER TYPE:	Private	CONTACT:	Jenny Lee 01904 601933

## PRIORITY CATEGORIES

- A** Immediate risk of further rapid deterioration or loss of fabric; no solution agreed.  
**B** Immediate risk of further rapid deterioration or loss of fabric; solution agreed but not yet implemented.  
**C** Slow decay; no solution agreed.

- D** Slow decay; solution agreed but not yet implemented.  
**E** Under repair or in fair to good repair, but no user identified; or under threat of vacancy with no obvious new user (applicable only to buildings capable of beneficial use).

- F** Repair scheme in progress and (where applicable) end use or user identified; or functionally redundant buildings with new use agreed but not yet implemented.

**NOTE**  
 Last year's priority category is shown in brackets (otherwise, New Entry is noted).

## ABBREVIATIONS

CA	Conservation Area
LB	Listed Building
LPA	Local Planning Authority
NP	National Park
RPG	Registered Park and Garden
SM	Scheduled Monument
UA	Unitary Authority
WHS	World Heritage Site

SITE NAME:	<b>Moated site known as Vivers Hill Castle, 300m north east of the parish church, Kirkbymoorside</b>		
DESIGNATION:	Scheduled Monument	LIST ENTRY NUMBER:	1015811
CONDITION:	Generally satisfactory but with significant localised problems	TREND:	Declining
PRINCIPAL VULNERABILITY:	Scrub/tree growth	NEW ENTRY?:	No
OWNER TYPE:	Private	CONTACT:	Jenny Lee 01904 601933
SITE NAME:	<b>Starfits round barrow, 450m north east of Starfits House, Kirkbymoorside</b>		
DESIGNATION:	Scheduled Monument	LIST ENTRY NUMBER:	1015810
CONDITION:	Extensive significant problems	TREND:	Declining
PRINCIPAL VULNERABILITY:	Arable ploughing	NEW ENTRY?:	No
OWNER TYPE:	Private	CONTACT:	Tammy Whitaker 01904 601880
SITE NAME:	<b>Aldro earthworks: a bowl barrow on Birdsall Wold, 1km north-west of Brown Moor Farm, Leavening</b>		
DESIGNATION:	Scheduled Monument	LIST ENTRY NUMBER:	1007495
CONDITION:	Extensive significant problems	TREND:	Unknown
PRINCIPAL VULNERABILITY:	Arable ploughing	NEW ENTRY?:	Yes
OWNER TYPE:	Private	CONTACT:	Jenny Lee 01904 601933
SITE NAME:	<b>Esh's round barrow: a long barrow and later bowl barrow 400m north of Cross Thorns Barn, Luttons</b>		
DESIGNATION:	Scheduled Monument	LIST ENTRY NUMBER:	1011576
CONDITION:	Extensive significant problems	TREND:	Declining
PRINCIPAL VULNERABILITY:	Arable ploughing	NEW ENTRY?:	No
OWNER TYPE:	Private	CONTACT:	Yvonne Luke 07770 568097
SITE NAME:	<b>Long barrow 650m south east of Cross Thorns Barn, Luttons</b>		
DESIGNATION:	Scheduled Monument	LIST ENTRY NUMBER:	1011575
CONDITION:	Extensive significant problems	TREND:	Declining
PRINCIPAL VULNERABILITY:	Arable ploughing	NEW ENTRY?:	No
OWNER TYPE:	Private	CONTACT:	Yvonne Luke 07770 568097
SITE NAME:	<b>Three bowl barrows 200m west of Belle Vue Farm, Luttons</b>		
DESIGNATION:	Scheduled Monument	LIST ENTRY NUMBER:	1011514
CONDITION:	Extensive significant problems	TREND:	Declining
PRINCIPAL VULNERABILITY:	Arable ploughing	NEW ENTRY?:	No
OWNER TYPE:	Private	CONTACT:	Jenny Lee 01904 601933
SITE NAME:	<b>Middleton Heights round barrow, Middleton</b>		
DESIGNATION:	Scheduled Monument	LIST ENTRY NUMBER:	1003258
CONDITION:	Extensive significant problems	TREND:	Declining
PRINCIPAL VULNERABILITY:	Arable ploughing	NEW ENTRY?:	No
OWNER TYPE:	Private	CONTACT:	Jenny Lee 01904 601933
SITE NAME:	<b>Black Howe round barrow, Newton</b>		
DESIGNATION:	Scheduled Monument	LIST ENTRY NUMBER:	1019777
CONDITION:	Generally satisfactory but with significant localised problems	TREND:	Declining
PRINCIPAL VULNERABILITY:	Plant growth	NEW ENTRY?:	No
OWNER TYPE:	Private	CONTACT:	Jenny Lee 01904 601933

**PRIORITY CATEGORIES**

- A** Immediate risk of further rapid deterioration or loss of fabric; no solution agreed.  
**B** Immediate risk of further rapid deterioration or loss of fabric; solution agreed but not yet implemented.  
**C** Slow decay; no solution agreed.

- D** Slow decay; solution agreed but not yet implemented.  
**E** Under repair or in fair to good repair, but no user identified; or under threat of vacancy with no obvious new user (applicable only to buildings capable of beneficial use).

- F** Repair scheme in progress and (where applicable) end use or user identified; or functionally redundant buildings with new use agreed but not yet implemented.

**NOTE**  
Last year's priority category is shown in brackets (otherwise, New Entry is noted).

**ABBREVIATIONS**

CA	Conservation Area
LB	Listed Building
LPA	Local Planning Authority
NP	National Park
RPG	Registered Park and Garden
SM	Scheduled Monument
UA	Unitary Authority
WHS	World Heritage Site

SITE NAME:	<b>Beacon Hill ringwork siege castle and Royal Observer Corps post, Pickering</b>		
DESIGNATION:	Scheduled Monument, CA	LIST ENTRY NUMBER:	1019091
CONDITION:	Generally unsatisfactory with major localised problems	TREND:	Declining
PRINCIPAL VULNERABILITY:	Vandalism	NEW ENTRY?:	No
OWNER TYPE:	Private, multiple owners	CONTACT:	Jenny Lee 01904 601933

SITE NAME:	<b>Round barrow 400m north east of Haugh Rigg, Pickering</b>		
DESIGNATION:	Scheduled Monument	LIST ENTRY NUMBER:	1019778
CONDITION:	Extensive significant problems	TREND:	Declining
PRINCIPAL VULNERABILITY:	Arable ploughing	NEW ENTRY?:	No
OWNER TYPE:	Private	CONTACT:	Jenny Lee 01904 601933

SITE NAME:	<b>Round barrow 570m south of Saintoft Grange, Pickering</b>		
DESIGNATION:	Scheduled Monument	LIST ENTRY NUMBER:	1020115
CONDITION:	Extensive significant problems	TREND:	Declining
PRINCIPAL VULNERABILITY:	Arable ploughing	NEW ENTRY?:	No
OWNER TYPE:	Private	CONTACT:	Jenny Lee 01904 601933

SITE NAME:	<b>Round barrow 600m SSW of Saintoft Grange, Pickering</b>		
DESIGNATION:	Scheduled Monument	LIST ENTRY NUMBER:	1020114
CONDITION:	Extensive significant problems	TREND:	Declining
PRINCIPAL VULNERABILITY:	Arable ploughing	NEW ENTRY?:	No
OWNER TYPE:	Private	CONTACT:	Jenny Lee 01904 601933

SITE NAME:	<b>Iron Age barrow cemetery, East Field, Rillington</b>		
DESIGNATION:	Scheduled Monument	LIST ENTRY NUMBER:	1004072
CONDITION:	Generally unsatisfactory with major localised problems	TREND:	Declining
PRINCIPAL VULNERABILITY:	Metal detecting - unlicensed	NEW ENTRY?:	No
OWNER TYPE:	Private	CONTACT:	Yvonne Luke 07770 568097

SITE NAME:	<b>Moated site and ridge and furrow cultivation 230m south east of Manor Farm, Scackleton</b>		
DESIGNATION:	Scheduled Monument	LIST ENTRY NUMBER:	1015491
CONDITION:	Generally satisfactory but with significant localised problems	TREND:	Declining
PRINCIPAL VULNERABILITY:	Animal burrowing - extensive	NEW ENTRY?:	No
OWNER TYPE:	Private	CONTACT:	Jenny Lee 01904 601933

SITE NAME:	<b>Round barrow on Knapton Brow, Scampston</b>		
DESIGNATION:	Scheduled Monument	LIST ENTRY NUMBER:	1004109
CONDITION:	Extensive significant problems	TREND:	Declining
PRINCIPAL VULNERABILITY:	Arable ploughing	NEW ENTRY?:	No
OWNER TYPE:	Private	CONTACT:	Yvonne Luke 07770 568097

**PRIORITY CATEGORIES**

- A** Immediate risk of further rapid deterioration or loss of fabric; no solution agreed.  
**B** Immediate risk of further rapid deterioration or loss of fabric; solution agreed but not yet implemented.  
**C** Slow decay; no solution agreed.

- D** Slow decay; solution agreed but not yet implemented.  
**E** Under repair or in fair to good repair, but no user identified; or under threat of vacancy with no obvious new user (applicable only to buildings capable of beneficial use).

- F** Repair scheme in progress and (where applicable) end use or user identified; or functionally redundant buildings with new use agreed but not yet implemented.

**NOTE**  
 Last year's priority category is shown in brackets (otherwise, New Entry is noted).

**ABBREVIATIONS**

CA	Conservation Area
LB	Listed Building
LPA	Local Planning Authority
NP	National Park
RPG	Registered Park and Garden
SM	Scheduled Monument
UA	Unitary Authority
WHS	World Heritage Site

SITE NAME:	Part of Leppington medieval village, a moated site and site of the former parish church of St Helen, Scrayingham		
DESIGNATION:	Scheduled Monument	LIST ENTRY NUMBER:	1011515
CONDITION:	Generally satisfactory but with significant localised problems	TREND:	Unknown
PRINCIPAL VULNERABILITY:	Vehicle damage/erosion - moderate	NEW ENTRY?:	No
OWNER TYPE:	Private	CONTACT:	Nicola Brown 01904 601985

SITE NAME:	Round barrow north east of Lawson's Wold Barn, Sherburn		
DESIGNATION:	Scheduled Monument	LIST ENTRY NUMBER:	1003140
CONDITION:	Extensive significant problems	TREND:	Declining
PRINCIPAL VULNERABILITY:	Arable ploughing	NEW ENTRY?:	No
OWNER TYPE:	Private	CONTACT:	Jenny Lee 01904 601933

SITE NAME:	Barrow near Middle Plantation, Thixendale		
DESIGNATION:	Scheduled Monument	LIST ENTRY NUMBER:	1004171
CONDITION:	Extensive significant problems	TREND:	Improving
PRINCIPAL VULNERABILITY:	Arable ploughing	NEW ENTRY?:	No
OWNER TYPE:	Private	CONTACT:	Jenny Lee 01904 601933

SITE NAME:	Barrow west of Bradeham Farm, Thixendale		
DESIGNATION:	Scheduled Monument	LIST ENTRY NUMBER:	1004170
CONDITION:	Extensive significant problems	TREND:	Declining
PRINCIPAL VULNERABILITY:	Arable ploughing	NEW ENTRY?:	No
OWNER TYPE:	Private	CONTACT:	Jenny Lee 01904 601933

SITE NAME:	Hanging Grimston barrow group: a bowl barrow 300m east of Stone Sleights Farm, Thixendale		
DESIGNATION:	Scheduled Monument	LIST ENTRY NUMBER:	1007906
CONDITION:	Extensive significant problems	TREND:	Declining
PRINCIPAL VULNERABILITY:	Arable ploughing	NEW ENTRY?:	No
OWNER TYPE:	Private	CONTACT:	Jenny Lee 01904 601933

SITE NAME:	Hanging Grimston barrow group: a bowl barrow 650m south west of Thixendale Grange, Thixendale		
DESIGNATION:	Scheduled Monument	LIST ENTRY NUMBER:	1008481
CONDITION:	Extensive significant problems	TREND:	Declining
PRINCIPAL VULNERABILITY:	Arable ploughing	NEW ENTRY?:	No
OWNER TYPE:	Private	CONTACT:	Jenny Lee 01904 601933

SITE NAME:	Hanging Grimston barrow group: a long barrow 400m east of Wold Farm, incorporating part of a prehistoric linear boundary, Thixendale		
DESIGNATION:	Scheduled Monument	LIST ENTRY NUMBER:	1007922
CONDITION:	Extensive significant problems	TREND:	Declining
PRINCIPAL VULNERABILITY:	Arable ploughing	NEW ENTRY?:	No
OWNER TYPE:	Private	CONTACT:	Jenny Lee 01904 601933

## PRIORITY CATEGORIES

- A** Immediate risk of further rapid deterioration or loss of fabric; no solution agreed.  
**B** Immediate risk of further rapid deterioration or loss of fabric; solution agreed but not yet implemented.  
**C** Slow decay; no solution agreed.

- D** Slow decay; solution agreed but not yet implemented.  
**E** Under repair or in fair to good repair, but no user identified; or under threat of vacancy with no obvious new user (applicable only to buildings capable of beneficial use).

- F** Repair scheme in progress and (where applicable) end use or user identified; or functionally redundant buildings with new use agreed but not yet implemented.

**NOTE**  
 Last year's priority category is shown in brackets (otherwise, New Entry is noted).

## ABBREVIATIONS

CA	Conservation Area
LB	Listed Building
LPA	Local Planning Authority
NP	National Park
RPG	Registered Park and Garden
SM	Scheduled Monument
UA	Unitary Authority
WHS	World Heritage Site

SITE NAME:	Hanging Grimston barrow group: four bowl barrows and part of a cross dyke 600m SSW of Thixendale Grange, Thixendale		
DESIGNATION:	Scheduled Monument	LIST ENTRY NUMBER:	1008484
CONDITION:	Extensive significant problems	TREND:	Declining
PRINCIPAL VULNERABILITY:	Arable ploughing	NEW ENTRY?:	No
OWNER TYPE:	Private	CONTACT:	Jenny Lee 01904 601933
SITE NAME:	Hanging Grimston barrow group: four bowl barrows on Uncleby Stoop, Thixendale		
DESIGNATION:	Scheduled Monument	LIST ENTRY NUMBER:	1008474
CONDITION:	Generally unsatisfactory with major localised problems	TREND:	Declining
PRINCIPAL VULNERABILITY:	Arable ploughing	NEW ENTRY?:	No
OWNER TYPE:	Private	CONTACT:	Yvonne Luke 07770 568097
SITE NAME:	Hanging Grimston barrow group: three bowl barrows 600m south west of Thixendale Grange, Thixendale		
DESIGNATION:	Scheduled Monument	LIST ENTRY NUMBER:	1008483
CONDITION:	Extensive significant problems	TREND:	Declining
PRINCIPAL VULNERABILITY:	Arable ploughing	NEW ENTRY?:	No
OWNER TYPE:	Private	CONTACT:	Jenny Lee 01904 601933
SITE NAME:	Round barrow north of manor house, Thixendale		
DESIGNATION:	Scheduled Monument	LIST ENTRY NUMBER:	1004128
CONDITION:	Extensive significant problems	TREND:	Declining
PRINCIPAL VULNERABILITY:	Arable ploughing	NEW ENTRY?:	No
OWNER TYPE:	Private	CONTACT:	Jenny Lee 01904 601933
SITE NAME:	Round barrow south east of Gill's Farm, Thixendale		
DESIGNATION:	Scheduled Monument	LIST ENTRY NUMBER:	1004537
CONDITION:	Extensive significant problems	TREND:	Declining
PRINCIPAL VULNERABILITY:	Arable ploughing	NEW ENTRY?:	No
OWNER TYPE:	Private	CONTACT:	Jenny Lee 01904 601933
SITE NAME:	Round barrows south of Gill's Farm, Thixendale		
DESIGNATION:	Scheduled Monument	LIST ENTRY NUMBER:	1004149
CONDITION:	Generally satisfactory but with significant localised problems	TREND:	Declining
PRINCIPAL VULNERABILITY:	Arable ploughing	NEW ENTRY?:	No
OWNER TYPE:	Private	CONTACT:	Jenny Lee 01904 601933
SITE NAME:	Round barrows south west of Riggs Farm, Thixendale		
DESIGNATION:	Scheduled Monument	LIST ENTRY NUMBER:	1004554
CONDITION:	Extensive significant problems	TREND:	Declining
PRINCIPAL VULNERABILITY:	Arable ploughing	NEW ENTRY?:	No
OWNER TYPE:	Private	CONTACT:	Jenny Lee 01904 601933
SITE NAME:	Round barrow east of Weaverthorpe Ling, Weaverthorpe		
DESIGNATION:	Scheduled Monument	LIST ENTRY NUMBER:	1004098
CONDITION:	Extensive significant problems	TREND:	Declining
PRINCIPAL VULNERABILITY:	Arable ploughing	NEW ENTRY?:	No
OWNER TYPE:	Private	CONTACT:	Tammy Whitaker 01904 601880

## PRIORITY CATEGORIES

- A** Immediate risk of further rapid deterioration or loss of fabric; no solution agreed.  
**B** Immediate risk of further rapid deterioration or loss of fabric; solution agreed but not yet implemented.  
**C** Slow decay; no solution agreed.

- D** Slow decay; solution agreed but not yet implemented.  
**E** Under repair or in fair to good repair, but no user identified; or under threat of vacancy with no obvious new user (applicable only to buildings capable of beneficial use).

- F** Repair scheme in progress and (where applicable) end use or user identified; or functionally redundant buildings with new use agreed but not yet implemented.

**NOTE**  
 Last year's priority category is shown in brackets (otherwise, New Entry is noted).

## ABBREVIATIONS

CA	Conservation Area
LB	Listed Building
LPA	Local Planning Authority
NP	National Park
RPG	Registered Park and Garden
SM	Scheduled Monument
UA	Unitary Authority
WHS	World Heritage Site

SITE NAME:	Round barrow north west of Mount Spaniel, Weaverthorpe		
DESIGNATION:	Scheduled Monument	LIST ENTRY NUMBER:	1003141
CONDITION:	Extensive significant problems	TREND:	Declining
PRINCIPAL VULNERABILITY:	Arable ploughing	NEW ENTRY?:	No
OWNER TYPE:	Private	CONTACT:	Yvonne Luke 07770 568097

SITE NAME:	Section of linear earthwork in Pasture Plantation, Weaverthorpe		
DESIGNATION:	Scheduled Monument	LIST ENTRY NUMBER:	1007864
CONDITION:	Generally unsatisfactory with major localised problems	TREND:	Declining
PRINCIPAL VULNERABILITY:	Dumping	NEW ENTRY?:	No
OWNER TYPE:	Private	CONTACT:	Jenny Lee 01904 601933

SITE NAME:	Bowl barrow 800m west of High Fordon Farm, Willerby		
DESIGNATION:	Scheduled Monument	LIST ENTRY NUMBER:	1007744
CONDITION:	Extensive significant problems	TREND:	Declining
PRINCIPAL VULNERABILITY:	Arable ploughing	NEW ENTRY?:	No
OWNER TYPE:	Private	CONTACT:	Yvonne Luke 07770 568097

SITE NAME:	Bowl barrow 1100m west of High Fordon Farm, Willerby		
DESIGNATION:	Scheduled Monument	LIST ENTRY NUMBER:	1007745
CONDITION:	Extensive significant problems	TREND:	Declining
PRINCIPAL VULNERABILITY:	Arable ploughing	NEW ENTRY?:	No
OWNER TYPE:	Private	CONTACT:	Yvonne Luke 07770 568097

SITE NAME:	Prior Moor round barrow, Willerby		
DESIGNATION:	Scheduled Monument	LIST ENTRY NUMBER:	1004106
CONDITION:	Extensive significant problems	TREND:	Declining
PRINCIPAL VULNERABILITY:	Arable ploughing	NEW ENTRY?:	No
OWNER TYPE:	Private	CONTACT:	Yvonne Luke 07770 568097

SITE NAME:	Round barrow south east of Willerby Wold House, Willerby		
DESIGNATION:	Scheduled Monument	LIST ENTRY NUMBER:	1004112
CONDITION:	Extensive significant problems	TREND:	Declining
PRINCIPAL VULNERABILITY:	Arable ploughing	NEW ENTRY?:	No
OWNER TYPE:	Private	CONTACT:	Yvonne Luke 07770 568097

SITE NAME:	Round barrow west of Willerby Wold House, Willerby		
DESIGNATION:	Scheduled Monument	LIST ENTRY NUMBER:	1004107
CONDITION:	Extensive significant problems	TREND:	Declining
PRINCIPAL VULNERABILITY:	Arable ploughing	NEW ENTRY?:	No
OWNER TYPE:	Private	CONTACT:	Yvonne Luke 07770 568097

SITE NAME:	Wilton Hall moated site 250m south of Manor Farm, Wilton		
DESIGNATION:	Scheduled Monument	LIST ENTRY NUMBER:	1021269
CONDITION:	Generally satisfactory but with minor localised problems	TREND:	Stable
PRINCIPAL VULNERABILITY:	Drainage/dewatering	NEW ENTRY?:	No
OWNER TYPE:	Private	CONTACT:	Tammy Whitaker 01904 601880

## PRIORITY CATEGORIES

- A** Immediate risk of further rapid deterioration or loss of fabric; no solution agreed.  
**B** Immediate risk of further rapid deterioration or loss of fabric; solution agreed but not yet implemented.  
**C** Slow decay; no solution agreed.

- D** Slow decay; solution agreed but not yet implemented.  
**E** Under repair or in fair to good repair, but no user identified; or under threat of vacancy with no obvious new user (applicable only to buildings capable of beneficial use).

- F** Repair scheme in progress and (where applicable) end use or user identified; or functionally redundant buildings with new use agreed but not yet implemented.

**NOTE**  
 Last year's priority category is shown in brackets (otherwise, New Entry is noted).

## ABBREVIATIONS

CA	Conservation Area
LB	Listed Building
LPA	Local Planning Authority
NP	National Park
RPG	Registered Park and Garden
SM	Scheduled Monument
UA	Unitary Authority
WHS	World Heritage Site

SITE NAME:	Round barrow 1/4 mile (400m) south east of Newton South Wold Farm, Wintringham		
DESIGNATION:	Scheduled Monument	LIST ENTRY NUMBER:	1003136
CONDITION:	Extensive significant problems	TREND:	Declining
PRINCIPAL VULNERABILITY:	Arable ploughing	NEW ENTRY?:	No
OWNER TYPE:	Private	CONTACT:	Jenny Lee 01904 601933
SITE NAME:	Round barrow 330yds (300m) NNW of Ladyhills, Wintringham		
DESIGNATION:	Scheduled Monument	LIST ENTRY NUMBER:	1003135
CONDITION:	Extensive significant problems	TREND:	Declining
PRINCIPAL VULNERABILITY:	Arable ploughing	NEW ENTRY?:	No
OWNER TYPE:	Private	CONTACT:	Yvonne Luke 07770 568097
SITE NAME:	Round barrow north east of Wintringham South Wold Farm, Wintringham		
DESIGNATION:	Scheduled Monument	LIST ENTRY NUMBER:	1004163
CONDITION:	Extensive significant problems	TREND:	Declining
PRINCIPAL VULNERABILITY:	Arable ploughing	NEW ENTRY?:	No
OWNER TYPE:	Private	CONTACT:	Tammy Whitaker 01904 601880
SITE NAME:	Round barrow west of Newlands Lane, Wintringham		
DESIGNATION:	Scheduled Monument	LIST ENTRY NUMBER:	1004538
CONDITION:	Extensive significant problems	TREND:	Declining
PRINCIPAL VULNERABILITY:	Arable ploughing	NEW ENTRY?:	No
OWNER TYPE:	Private	CONTACT:	Yvonne Luke 07770 568097
SITE NAME:	Three round barrows on West Heselton Wold, Wintringham		
DESIGNATION:	Scheduled Monument	LIST ENTRY NUMBER:	1004110
CONDITION:	Extensive significant problems	TREND:	Declining
PRINCIPAL VULNERABILITY:	Arable clipping	NEW ENTRY?:	No
OWNER TYPE:	Private	CONTACT:	Tammy Whitaker 01904 601880



© Historic England

SITE NAME:	<b>Eberston Hall, Eberston and Yedingham</b>
DESIGNATION:	Registered Park and Garden grade II*, 5 LBs, 2 SMs
CONDITION:	Generally satisfactory but with significant localised problems
VULNERABILITY:	Medium
TREND:	Declining
NEW ENTRY?:	No
OWNER TYPE:	Private
LIST ENTRY NUMBER:	1001062

Gardens with water features c1718 integral to the design of Eberston Hall and views of the wider landscape from it. Stepped cascade water features (listed grade II\*) in need of consolidation and repair.

Contact: Erika Diaz Petersen 01904 601992

#### PRIORITY CATEGORIES

- A** Immediate risk of further rapid deterioration or loss of fabric; no solution agreed.
- B** Immediate risk of further rapid deterioration or loss of fabric; solution agreed but not yet implemented.
- C** Slow decay; no solution agreed.
- D** Slow decay; solution agreed but not yet implemented.
- E** Under repair or in fair to good repair, but no user identified; or under threat of vacancy with no obvious new user (applicable only to buildings capable of beneficial use).
- F** Repair scheme in progress and (where applicable) end use or user identified; or functionally redundant buildings with new use agreed but not yet implemented.

**NOTE**  
Last year's priority category is shown in brackets (otherwise, New Entry is noted).

#### ABBREVIATIONS

CA	Conservation Area
LB	Listed Building
LPA	Local Planning Authority
NP	National Park
RPG	Registered Park and Garden
SM	Scheduled Monument
UA	Unitary Authority
WHS	World Heritage Site





© Historic England

SITE NAME:	Castle Howard, Henderskelfe / Huttons Ambo / Slingsby / Welburn / Bulmer / Coneysthorpe
DESIGNATION:	Registered Park and Garden grade I, 65 LBs, 2 SMs
CONDITION:	Generally satisfactory but with significant localised problems
VULNERABILITY:	Medium
TREND:	Declining
NEW ENTRY?:	No
OWNER TYPE:	Private
LIST ENTRY NUMBER:	1001059

Gardens, pleasure grounds and park with a mixture of geometric and less formal features developed c1698-1738 by Charles Howard, third Earl of Carlisle and Sir John Vanbrugh (1664-1726) possibly with some advice from Stephen Switzer (1682-1745). Key buildings and structures in the landscape are in need of consolidation and repair; trees have been lost from sections of the grand approach avenues and are in need of replacement. A management plan for the Avenues has been prepared as part of a Natural England Environmental Stewardship Agreement.

Contact: Erika Diaz Petersen 01904 601992

## SCARBOROUGH



© Historic England

SITE NAME:	Glaisdale Head Methodist Church and walls, Glaisdale
DESIGNATION:	Listed Place of Worship grade II
CONDITION:	Poor
PRIORITY CATEGORY:	C (C)
OWNER TYPE:	Religious organisation
LIST ENTRY NUMBER:	1148582

Small Georgian Methodist chapel in a moorland setting. Gothick sash windows and original benches. The roof covering is deteriorating and the interior is damp - the chapel is built into the hillside.

Contact: Giles Proctor 01904 601981



© Historic England

SITE NAME:	Church of St Martin, Main Street, Seamer
DESIGNATION:	Listed Place of Worship grade I
CONDITION:	Poor
PRIORITY CATEGORY:	C (C)
OWNER TYPE:	Religious organisation
LIST ENTRY NUMBER:	1316472

Substantial C12 church with later medieval alterations. Nave roof recovered and nave south wall repaired with grant offered in December 2009. Further stonework repairs are required, particularly to the chancel.

Contact: Giles Proctor 01904 601981

SITE NAME:	Round barrow 460m south of Oliver's Mount Farm	LIST ENTRY NUMBER:	1021233
DESIGNATION:	Scheduled Monument	TREND:	Declining
CONDITION:	Extensive significant problems	NEW ENTRY?:	No
PRINCIPAL VULNERABILITY:	Arable ploughing	CONTACT:	Tammy Whitaker 01904 601880
OWNER TYPE:	Private		

SITE NAME:	Three barrows at Seamer Beacon and the ruins of Baron Albert's Tower	LIST ENTRY NUMBER:	1008486
DESIGNATION:	Scheduled Monument	TREND:	Declining
CONDITION:	Generally satisfactory but with significant localised problems	NEW ENTRY?:	No
PRINCIPAL VULNERABILITY:	Plant growth	CONTACT:	Jenny Lee 01904 601933
OWNER TYPE:	Local authority		

### PRIORITY CATEGORIES

- A** Immediate risk of further rapid deterioration or loss of fabric; no solution agreed.
- B** Immediate risk of further rapid deterioration or loss of fabric; solution agreed but not yet implemented.
- C** Slow decay; no solution agreed.
- D** Slow decay; solution agreed but not yet implemented.
- E** Under repair or in fair to good repair, but no user identified; or under threat of vacancy with no obvious new user (applicable only to buildings capable of beneficial use).
- F** Repair scheme in progress and (where applicable) end use or user identified; or functionally redundant buildings with new use agreed but not yet implemented.

**NOTE**  
Last year's priority category is shown in brackets (otherwise, New Entry is noted).

### ABBREVIATIONS

CA	Conservation Area
LB	Listed Building
LPA	Local Planning Authority
NP	National Park
RPG	Registered Park and Garden
SM	Scheduled Monument
UA	Unitary Authority
WHS	World Heritage Site

SITE NAME:	<b>Bowl barrow 700m north of Betton Farm, East Ayton</b>		
DESIGNATION:	Scheduled Monument	LIST ENTRY NUMBER:	1008128
CONDITION:	Extensive significant problems	TREND:	Declining
PRINCIPAL VULNERABILITY:	Arable ploughing	NEW ENTRY?:	No
OWNER TYPE:	Private	CONTACT:	Jenny Lee 01904 601933
SITE NAME:	<b>Bowl barrow 920m north of Betton Farm, East Ayton</b>		
DESIGNATION:	Scheduled Monument	LIST ENTRY NUMBER:	1008129
CONDITION:	Extensive significant problems	TREND:	Declining
PRINCIPAL VULNERABILITY:	Arable ploughing	NEW ENTRY?:	No
OWNER TYPE:	Private	CONTACT:	Jenny Lee 01904 601933
SITE NAME:	<b>Roman signal station, Carr Naze, Filey</b>		
DESIGNATION:	Scheduled Monument	LIST ENTRY NUMBER:	1004187
CONDITION:	Extensive significant problems	TREND:	Declining
PRINCIPAL VULNERABILITY:	Coastal erosion	NEW ENTRY?:	No
OWNER TYPE:	Local authority	CONTACT:	Nicola Brown 01904 601985
SITE NAME:	<b>Round barrow on Flixton Wold, Folkton</b>		
DESIGNATION:	Scheduled Monument	LIST ENTRY NUMBER:	1004113
CONDITION:	Extensive significant problems	TREND:	Declining
PRINCIPAL VULNERABILITY:	Arable ploughing	NEW ENTRY?:	No
OWNER TYPE:	Private	CONTACT:	Tammy Whitaker 01904 601880
SITE NAME:	<b>Round barrow on Flotmanby Brow, Folkton</b>		
DESIGNATION:	Scheduled Monument	LIST ENTRY NUMBER:	1004096
CONDITION:	Unknown	TREND:	Unknown
PRINCIPAL VULNERABILITY:	Arable ploughing	NEW ENTRY?:	No
OWNER TYPE:	Private	CONTACT:	Tammy Whitaker 01904 601880
SITE NAME:	<b>Round barrow south of Long Plantation, Folkton</b>		
DESIGNATION:	Scheduled Monument	LIST ENTRY NUMBER:	1004539
CONDITION:	Extensive significant problems	TREND:	Declining
PRINCIPAL VULNERABILITY:	Arable ploughing	NEW ENTRY?:	No
OWNER TYPE:	Private	CONTACT:	Tammy Whitaker 01904 601880
SITE NAME:	<b>Sharpe Howes, round barrows, Folkton</b>		
DESIGNATION:	Scheduled Monument	LIST ENTRY NUMBER:	1004182
CONDITION:	Generally unsatisfactory with major localised problems	TREND:	Declining
PRINCIPAL VULNERABILITY:	Arable ploughing	NEW ENTRY?:	No
OWNER TYPE:	Private	CONTACT:	Yvonne Luke 07770 568097
SITE NAME:	<b>Round barrow south of Grange Farm, Hunmanby</b>		
DESIGNATION:	Scheduled Monument	LIST ENTRY NUMBER:	1004093
CONDITION:	Extensive significant problems	TREND:	Declining
PRINCIPAL VULNERABILITY:	Arable ploughing	NEW ENTRY?:	No
OWNER TYPE:	Private	CONTACT:	Jenny Lee 01904 601933

**PRIORITY CATEGORIES**

- A** Immediate risk of further rapid deterioration or loss of fabric; no solution agreed.  
**B** Immediate risk of further rapid deterioration or loss of fabric; solution agreed but not yet implemented.  
**C** Slow decay; no solution agreed.

- D** Slow decay; solution agreed but not yet implemented.  
**E** Under repair or in fair to good repair, but no user identified; or under threat of vacancy with no obvious new user (applicable only to buildings capable of beneficial use).

- F** Repair scheme in progress and (where applicable) end use or user identified; or functionally redundant buildings with new use agreed but not yet implemented.

**NOTE**  
 Last year's priority category is shown in brackets (otherwise, New Entry is noted).

**ABBREVIATIONS**

CA	Conservation Area
LB	Listed Building
LPA	Local Planning Authority
NP	National Park
RPG	Registered Park and Garden
SM	Scheduled Monument
UA	Unitary Authority
WHS	World Heritage Site

SITE NAME:	<b>Bowl barrow 800m north west of Moor House Farm, Seamer</b>		
DESIGNATION:	Scheduled Monument	LIST ENTRY NUMBER:	1008137
CONDITION:	Extensive significant problems	TREND:	Declining
PRINCIPAL VULNERABILITY:	Arable ploughing	NEW ENTRY?:	No
OWNER TYPE:	Private	CONTACT:	Yvonne Luke 07770 568097

SITE NAME:	<b>Section of linear earthwork on Seamer Moor Hill, Seamer</b>		
DESIGNATION:	Scheduled Monument	LIST ENTRY NUMBER:	1008135
CONDITION:	Generally satisfactory but with significant localised problems	TREND:	Declining
PRINCIPAL VULNERABILITY:	Plant growth	NEW ENTRY?:	No
OWNER TYPE:	Government or agency	CONTACT:	Yvonne Luke 07770 568097

SITE NAME:	<b>Star Carr Early Mesolithic settlement site, 960m NNW of Woodhouse Farm, Seamer</b>		
DESIGNATION:	Scheduled Monument	LIST ENTRY NUMBER:	1401425
CONDITION:	Extensive significant problems	TREND:	Declining
PRINCIPAL VULNERABILITY:	Drainage/dewatering	NEW ENTRY?:	No
OWNER TYPE:	Private	CONTACT:	Tammy Whitaker 01904 601880



© Historic England

SITE NAME:	<b>Valley Gardens and South Cliff Gardens</b>	Public gardens, comprising a series of seaside walks and gardens with features from the mid C19 to the 1930s including contributions from George Knowles, William Skipsey, Sir Joseph Paxton, HW Smith and Alfred Shuttleworth. Deterioration of the wider park combined with cliff erosion is resulting in the loss of sections of the path systems and park integrity.
DESIGNATION:	Registered Park and Garden grade II, 6 LBs	
CONDITION:	Generally satisfactory but with significant localised problems	
VULNERABILITY:	Medium	
TREND:	Declining	
NEW ENTRY?:	No	
OWNER TYPE:	Local authority	
LIST ENTRY NUMBER:	1001528	Contact: Erika Diaz Petersen 01904 601992

SITE NAME:	<b>Dean Road / Manor Road Cemetery</b>		
DESIGNATION:	Conservation Area	NEW ENTRY?:	No
CONDITION:	Very bad	TREND:	Improving
VULNERABILITY:	Medium	CONTACT:	Derek Green (LPA) 01723 232468

SITE NAME:	<b>Falsgrave</b>		
DESIGNATION:	Conservation Area	NEW ENTRY?:	No
CONDITION:	Fair	TREND:	Deteriorating
VULNERABILITY:	Medium	CONTACT:	Derek Green (LPA) 01723 232468

SITE NAME:	<b>Flixton</b>		
DESIGNATION:	Conservation Area	NEW ENTRY?:	No
CONDITION:	Poor	TREND:	Deteriorating
VULNERABILITY:	High	CONTACT:	Derek Green (LPA) 01723 232468

SITE NAME:	<b>Scarborough</b>		
DESIGNATION:	Conservation Area, LB grade II	NEW ENTRY?:	No
CONDITION:	Poor	TREND:	Deteriorating
VULNERABILITY:	High	CONTACT:	Derek Green (LPA) 01723 232468

**PRIORITY CATEGORIES**

- A** Immediate risk of further rapid deterioration or loss of fabric; no solution agreed.
- B** Immediate risk of further rapid deterioration or loss of fabric; solution agreed but not yet implemented.
- C** Slow decay; no solution agreed.
- D** Slow decay; solution agreed but not yet implemented.
- E** Under repair or in fair to good repair, but no user identified; or under threat of vacancy with no obvious new user (applicable only to buildings capable of beneficial use).
- F** Repair scheme in progress and (where applicable) end use or user identified; or functionally redundant buildings with new use agreed but not yet implemented.

**NOTE**  
Last year's priority category is shown in brackets (otherwise, New Entry is noted).

**ABBREVIATIONS**

CA	Conservation Area
LB	Listed Building
LPA	Local Planning Authority
NP	National Park
RPG	Registered Park and Garden
SM	Scheduled Monument
UA	Unitary Authority
WHS	World Heritage Site

## SELBY



© Historic England

**SITE NAME:** Chapel to Huddleston Hall (now barn), west of house, Laith Staid Lane, Huddleston with Newthorpe

Former chapel with C15 origins, C16 rebuilding to the east and later alterations. The building is disused and the roof coverings are in poor repair, resulting in water ingress to the interior.

**DESIGNATION:** Listed Building grade II\*

**CONDITION:** Poor

**OCCUPANCY:** Vacant/not in use

**PRIORITY CATEGORY:** C (C)

**OWNER TYPE:** Private

**LIST ENTRY NUMBER:** 1167970

Contact: Giles Proctor 01904 601981



© Historic England

**SITE NAME:** Huddleston Hall, Laith Staid Lane, Huddleston with Newthorpe

Late C16 manor house, now used as a farmhouse. The roofs are in poor condition resulting in water ingress to the interior, and there is some decaying stonework. A full repairs programme have been planned, but work has not yet been carried out.

**DESIGNATION:** Listed Building grade II\*

**CONDITION:** Poor

**OCCUPANCY:** Part occupied/part in use

**PRIORITY CATEGORY:** C (C)

**OWNER TYPE:** Private

**LIST ENTRY NUMBER:** 1167923

Contact: Giles Proctor 01904 601981



© Historic England

**SITE NAME:** Stables to Huddleston Hall, south east of house, Laith Staid Lane, Huddleston with Newthorpe

Stables of the late C16 with C19 additions and alterations. The roof coverings have some missing tiles.

**DESIGNATION:** Listed Building grade II\*

**CONDITION:** Fair

**OCCUPANCY:** Part occupied/part in use

**PRIORITY CATEGORY:** C (C)

**OWNER TYPE:** Private

**LIST ENTRY NUMBER:** 1167953

Contact: Giles Proctor 01904 601981



© Selby District Council

**SITE NAME:** Abbot's Staith Buildings, Water Lane, Selby

C15 or early C16, two storey, 'H' shaped plan warehouse built for Selby Abbey. Mainly of magnesian limestone ashlar with some brick. The roof is modern, the building is in poor condition and the roof is deteriorating. Discussions are underway with a local community group regarding reuse of the building.

**DESIGNATION:** Scheduled Monument and Listed Building grade II\*, 2 LBs

**CONDITION:** Poor

**OCCUPANCY:** Part occupied/part in use

**PRIORITY CATEGORY:** C (C)

**OWNER TYPE:** Private

**LIST ENTRY NUMBER:** 1004181 and 1167663

Contact: Nicola Brown 01904 601985

## PRIORITY CATEGORIES

- A** Immediate risk of further rapid deterioration or loss of fabric; no solution agreed.  
**B** Immediate risk of further rapid deterioration or loss of fabric; solution agreed but not yet implemented.  
**C** Slow decay; no solution agreed.

- D** Slow decay; solution agreed but not yet implemented.  
**E** Under repair or in fair to good repair, but no user identified; or under threat of vacancy with no obvious new user (applicable only to buildings capable of beneficial use).

- F** Repair scheme in progress and (where applicable) end use or user identified; or functionally redundant buildings with new use agreed but not yet implemented.

**NOTE**  
 Last year's priority category is shown in brackets (otherwise, New Entry is noted).

## ABBREVIATIONS

CA	Conservation Area
LB	Listed Building
LPA	Local Planning Authority
NP	National Park
RPG	Registered Park and Garden
SM	Scheduled Monument
UA	Unitary Authority
WHS	World Heritage Site




© Historic England

SITE NAME:	Church of All Saints, Main Street, Bolton Percy
DESIGNATION:	Listed Place of Worship grade I
CONDITION:	Poor
PRIORITY CATEGORY:	D (New entry)
OWNER TYPE:	Religious organisation
LIST ENTRY NUMBER:	1296630

Medieval church, containing C17 woodwork and Medieval, Victorian and modern stained glass. Tower and nave roofs are in poor condition. Water ingress is damaging the historic building fabric. Heritage Lottery Fund project development funding has been offered under the Grants for Places of Worship scheme.

Contact: Zoe Kemp 01904 601911



© Historic England

SITE NAME:	Church of St Edward, Church Street, Brotherton
DESIGNATION:	Listed Place of Worship grade II
CONDITION:	Poor
PRIORITY CATEGORY:	C (C)
OWNER TYPE:	Religious organisation
LIST ENTRY NUMBER:	1132452

Church of 1842 by Pritchett of York, of sandstone with cast-iron windows. Some of the stonework is suffering from extensive erosion, particularly to the tower and the south elevation.

Contact: Giles Proctor 01904 601981



© Historic England

SITE NAME:	Church of All Saints, Church Hill, Sherburn in Elmet
DESIGNATION:	Listed Place of Worship grade I
CONDITION:	Poor
PRIORITY CATEGORY:	C (D)
OWNER TYPE:	Religious organisation
LIST ENTRY NUMBER:	1148444

Medieval parish church, from C12 to C16 with east end restored by Anthony Salvin in 1857. Magnesian limestone masonry is very badly eroded to clerestories, east and west windows and spiral stair to the belfry. Localised defects to glazing, rainwater goods and south aisle roof. Heritage Lottery Fund project delivery funding for repairs has been offered under the Heritage Lottery Fund Grants for Places of Worship scheme and repair works to the south elevation have been completed. A further phase of work is required to repair the north clerestory and the east and west windows.

Contact: Zoe Kemp 01904 601911



© Historic England

SITE NAME:	Church of All Saints, Church Hill, Wistow
DESIGNATION:	Listed Place of Worship grade I
CONDITION:	Poor
PRIORITY CATEGORY:	D (D)
OWNER TYPE:	Religious organisation
LIST ENTRY NUMBER:	1174776

Medieval church incorporating early C13 arcade to the south aisle. Although the earliest extant fabric dates to C13, the church is probably of earlier origin. Constructed from magnesian limestone which is susceptible to weathering. Areas of the masonry, particularly to the south porch, are severely decayed, parapet gutters are defective and allowing water into the building and the vestry roof is in poor condition. Movement also appears to be affecting the porch and chancel. Heritage Lottery Fund project development funding has been offered under the Grants for Places of Worship scheme.

Contact: Zoe Kemp 01904 601911

SITE NAME:	St Andrew's College and moat, 440m north east of College Farm, Acaster Selby		
DESIGNATION:	Scheduled Monument	LIST ENTRY NUMBER:	1017457
CONDITION:	Generally satisfactory but with minor localised problems	TREND:	Stable
PRINCIPAL VULNERABILITY:	Animal burrowing - moderate	NEW ENTRY?:	No
OWNER TYPE:	Private	CONTACT:	Jenny Lee 01904 601933

## PRIORITY CATEGORIES

- A** Immediate risk of further rapid deterioration or loss of fabric; no solution agreed.  
**B** Immediate risk of further rapid deterioration or loss of fabric; solution agreed but not yet implemented.  
**C** Slow decay; no solution agreed.

- D** Slow decay; solution agreed but not yet implemented.  
**E** Under repair or in fair to good repair, but no user identified; or under threat of vacancy with no obvious new user (applicable only to buildings capable of beneficial use).

- F** Repair scheme in progress and (where applicable) end use or user identified; or functionally redundant buildings with new use agreed but not yet implemented.

**NOTE**  
 Last year's priority category is shown in brackets (otherwise, New Entry is noted).

## ABBREVIATIONS

CA	Conservation Area
LB	Listed Building
LPA	Local Planning Authority
NP	National Park
RPG	Registered Park and Garden
SM	Scheduled Monument
UA	Unitary Authority
WHS	World Heritage Site

SITE NAME:	<b>Mote Hill: a moated site, two fishponds and part of an adjacent field system 500m west of Nun Appleton Hall, Appleton Roebuck</b>		
DESIGNATION:	Scheduled Monument	LIST ENTRY NUMBER:	1008229
CONDITION:	Generally satisfactory but with significant localised problems	TREND:	Unknown
PRINCIPAL VULNERABILITY:	Drainage/dewatering	NEW ENTRY?:	No
OWNER TYPE:	Private	CONTACT:	Tammy Whitaker 01904 601880

SITE NAME:	<b>Catterton Hall moated site and adjacent building platform, Catterton</b>		
DESIGNATION:	Scheduled Monument	LIST ENTRY NUMBER:	1017456
CONDITION:	Generally satisfactory but with significant localised problems	TREND:	Declining
PRINCIPAL VULNERABILITY:	Drainage/dewatering	NEW ENTRY?:	No
OWNER TYPE:	Private	CONTACT:	Tammy Whitaker 01904 601880

SITE NAME:	<b>Castle Hill moated site, 350m south of St Peter and St Paul's Church, Drax</b>		
DESIGNATION:	Scheduled Monument	LIST ENTRY NUMBER:	1017455
CONDITION:	Generally satisfactory but with significant localised problems	TREND:	Stable
PRINCIPAL VULNERABILITY:	Drainage/dewatering	NEW ENTRY?:	No
OWNER TYPE:	Private	CONTACT:	Tammy Whitaker 01904 601880

SITE NAME:	<b>Scurff Hall moated site, Newland</b>		
DESIGNATION:	Scheduled Monument	LIST ENTRY NUMBER:	1017485
CONDITION:	Generally satisfactory but with significant localised problems	TREND:	Declining
PRINCIPAL VULNERABILITY:	Drainage/dewatering	NEW ENTRY?:	No
OWNER TYPE:	Private	CONTACT:	Tammy Whitaker 01904 601880

SITE NAME:	<b>Toulston medieval village, manor house site and early garden earthworks, Newton Kyme cum Toulston</b>		
DESIGNATION:	Scheduled Monument	LIST ENTRY NUMBER:	1017922
CONDITION:	Generally satisfactory but with minor localised problems	TREND:	Stable
PRINCIPAL VULNERABILITY:	Permitted development	NEW ENTRY?:	No
OWNER TYPE:	Private	CONTACT:	Tammy Whitaker 01904 601880

SITE NAME:	<b>Two Roman forts, two Roman camps, vicus, Iron Age enclosure, Bronze Age barrows and Neolithic henge monument west of Newton Kyme, Newton Kyme cum Toulston</b>		
DESIGNATION:	Scheduled Monument	LIST ENTRY NUMBER:	1017693
CONDITION:	Extensive significant problems	TREND:	Declining
PRINCIPAL VULNERABILITY:	Arable ploughing	NEW ENTRY?:	No
OWNER TYPE:	Private	CONTACT:	Nicola Brown 01904 601985

SITE NAME:	<b>Paradise Lodge moated site and grange of the Prior of Bolton, Ryther cum Ossendyke</b>		
DESIGNATION:	Scheduled Monument	LIST ENTRY NUMBER:	1008225
CONDITION:	Generally satisfactory but with significant localised problems	TREND:	Declining
PRINCIPAL VULNERABILITY:	Drainage/dewatering	NEW ENTRY?:	No
OWNER TYPE:	Local authority	CONTACT:	Tammy Whitaker 01904 601880

**PRIORITY CATEGORIES**

- A** Immediate risk of further rapid deterioration or loss of fabric; no solution agreed.  
**B** Immediate risk of further rapid deterioration or loss of fabric; solution agreed but not yet implemented.  
**C** Slow decay; no solution agreed.

- D** Slow decay; solution agreed but not yet implemented.  
**E** Under repair or in fair to good repair, but no user identified; or under threat of vacancy with no obvious new user (applicable only to buildings capable of beneficial use).

- F** Repair scheme in progress and (where applicable) end use or user identified; or functionally redundant buildings with new use agreed but not yet implemented.

**NOTE**  
 Last year's priority category is shown in brackets (otherwise, New Entry is noted).

**ABBREVIATIONS**

CA	Conservation Area
LB	Listed Building
LPA	Local Planning Authority
NP	National Park
RPG	Registered Park and Garden
SM	Scheduled Monument
UA	Unitary Authority
WHS	World Heritage Site

SITE NAME:	<b>Thorpe Hall moated monastic grange, Selby</b>		
DESIGNATION:	Scheduled Monument, LB grade II	LIST ENTRY NUMBER:	1017460
CONDITION:	Generally satisfactory but with minor localised problems	TREND:	Unknown
PRINCIPAL VULNERABILITY:	Drainage/dewatering	NEW ENTRY?:	No
OWNER TYPE:	Private	CONTACT:	Tammy Whitaker 01904 601880
SITE NAME:	<b>Danes Hills square barrow cemetery on Crook Moor, Skipwith</b>		
DESIGNATION:	Scheduled Monument	LIST ENTRY NUMBER:	1016619
CONDITION:	Generally satisfactory but with significant localised problems	TREND:	Declining
PRINCIPAL VULNERABILITY:	Plant growth	NEW ENTRY?:	No
OWNER TYPE:	Private	CONTACT:	Nicola Brown 01904 601985
SITE NAME:	<b>Moated site and fishpond 140m south of St Helen's Church, Skipwith</b>		
DESIGNATION:	Scheduled Monument	LIST ENTRY NUMBER:	1015543
CONDITION:	Generally satisfactory but with significant localised problems	TREND:	Improving
PRINCIPAL VULNERABILITY:	Drainage/dewatering	NEW ENTRY?:	No
OWNER TYPE:	Private	CONTACT:	Tammy Whitaker 01904 601880
SITE NAME:	<b>Round barrow on Skipwith Common, 800m south east of Adamson Farm, Skipwith</b>		
DESIGNATION:	Scheduled Monument	LIST ENTRY NUMBER:	1018604
CONDITION:	Generally unsatisfactory with major localised problems	TREND:	Declining
PRINCIPAL VULNERABILITY:	Plant growth	NEW ENTRY?:	No
OWNER TYPE:	Private	CONTACT:	Nicola Brown 01904 601985
SITE NAME:	<b>Round barrow on Skipwith Common, 810m south of Skipwith Church, Skipwith</b>		
DESIGNATION:	Scheduled Monument	LIST ENTRY NUMBER:	1018601
CONDITION:	Generally unsatisfactory with major localised problems	TREND:	Declining
PRINCIPAL VULNERABILITY:	Plant growth	NEW ENTRY?:	No
OWNER TYPE:	Private	CONTACT:	Nicola Brown 01904 601985
SITE NAME:	<b>Round barrow on Skipwith Common, 830m south east of Adamson Farm, Skipwith</b>		
DESIGNATION:	Scheduled Monument	LIST ENTRY NUMBER:	1018605
CONDITION:	Generally unsatisfactory with major localised problems	TREND:	Declining
PRINCIPAL VULNERABILITY:	Plant growth	NEW ENTRY?:	No
OWNER TYPE:	Private	CONTACT:	Nicola Brown 01904 601985
SITE NAME:	<b>Danes Hills square barrow cemetery, 300m south of Adamson Farm, Skipwith / Riccall</b>		
DESIGNATION:	Scheduled Monument	LIST ENTRY NUMBER:	1018603
CONDITION:	Generally unsatisfactory with major localised problems	TREND:	Stable
PRINCIPAL VULNERABILITY:	Plant growth	NEW ENTRY?:	No
OWNER TYPE:	Private	CONTACT:	Nicola Brown 01904 601985

**PRIORITY CATEGORIES**

- A** Immediate risk of further rapid deterioration or loss of fabric; no solution agreed.  
**B** Immediate risk of further rapid deterioration or loss of fabric; solution agreed but not yet implemented.  
**C** Slow decay; no solution agreed.

- D** Slow decay; solution agreed but not yet implemented.  
**E** Under repair or in fair to good repair, but no user identified; or under threat of vacancy with no obvious new user (applicable only to buildings capable of beneficial use).

- F** Repair scheme in progress and (where applicable) end use or user identified; or functionally redundant buildings with new use agreed but not yet implemented.

**NOTE**  
 Last year's priority category is shown in brackets (otherwise, New Entry is noted).

**ABBREVIATIONS**

CA	Conservation Area
LB	Listed Building
LPA	Local Planning Authority
NP	National Park
RPG	Registered Park and Garden
SM	Scheduled Monument
UA	Unitary Authority
WHS	World Heritage Site



SITE NAME:	<b>Steeton Hall medieval magnate's residence and manorial centre, South Milford</b>		
DESIGNATION:	Scheduled Monument, 3 LBs	LIST ENTRY NUMBER:	1015504
CONDITION:	Generally satisfactory but with significant localised problems	TREND:	Declining
PRINCIPAL VULNERABILITY:	Permitted development	NEW ENTRY?:	No
OWNER TYPE:	Private	CONTACT:	Nicola Brown 01904 601985

SITE NAME:	<b>Steeton medieval village, moated site and fishponds, Steeton</b>		
DESIGNATION:	Scheduled Monument, 2 LBs	LIST ENTRY NUMBER:	1017555
CONDITION:	Generally satisfactory but with significant localised problems	TREND:	Declining
PRINCIPAL VULNERABILITY:	Arable ploughing	NEW ENTRY?:	No
OWNER TYPE:	Private	CONTACT:	Nicola Brown 01904 601985

## YORKSHIRE DALES (NP)



© Historic England

SITE NAME:	<b>Henry Simpson's Barn, Appletreewick, Craven</b>	Barn built in 1737 for Lord Burlington. Of a high level of embellishment and craftsmanship, unusual for the date. The roof was partly stripped in 1995 and the roof timbers are consequently in poor condition.
DESIGNATION:	Listed Building grade II*	
CONDITION:	Very bad	
OCCUPANCY:	Vacant/not in use	
PRIORITY CATEGORY:	C (D)	
OWNER TYPE:	Charity (non-heritage)	
LIST ENTRY NUMBER:	1249282	Contact: Giles Proctor 01904 601981



© Historic England

SITE NAME:	<b>Barden Church, Barden, Craven</b>	C16 former chapel. The interior is derelict and there is some water penetration and damage, despite past repairs to the roof. Historic England grant has been offered for project development and tenders have been received. Repairs are hoped to commence in late 2015.
DESIGNATION:	Listed Building grade I, SM	
CONDITION:	Poor	
OCCUPANCY:	Vacant/not in use	
PRIORITY CATEGORY:	D (D)	
OWNER TYPE:	Private	
LIST ENTRY NUMBER:	1131761	Contact: Giles Proctor 01904 601981



© Historic England

SITE NAME:	<b>Lodge Hall, Ingman Lodge Road, Selside, Horton in Ribblesdale, Craven</b>	Farmhouse dated 1687. Structural cracks to main (east) front and bulge on north side. Roof leaks badly with attendant decay. Integral part of a working farm. Programme of works agreed with National Park but not yet implemented.
DESIGNATION:	Listed Building grade II*	
CONDITION:	Very bad	
OCCUPANCY:	Occupied/in use	
PRIORITY CATEGORY:	D (D)	
OWNER TYPE:	Private	
LIST ENTRY NUMBER:	1289489	Contact: Giles Proctor 01904 601981

### PRIORITY CATEGORIES

- A** Immediate risk of further rapid deterioration or loss of fabric; no solution agreed.
- B** Immediate risk of further rapid deterioration or loss of fabric; solution agreed but not yet implemented.
- C** Slow decay; no solution agreed.
- D** Slow decay; solution agreed but not yet implemented.
- E** Under repair or in fair to good repair, but no user identified; or under threat of vacancy with no obvious new user (applicable only to buildings capable of beneficial use).
- F** Repair scheme in progress and (where applicable) end use or user identified; or functionally redundant buildings with new use agreed but not yet implemented.

**NOTE**  
Last year's priority category is shown in brackets (otherwise, New Entry is noted).

### ABBREVIATIONS

CA	Conservation Area
LB	Listed Building
LPA	Local Planning Authority
NP	National Park
RPG	Registered Park and Garden
SM	Scheduled Monument
UA	Unitary Authority
WHS	World Heritage Site



© Historic England Archive

SITE NAME:	<b>Nappa Hall, Askrigg, Richmondshire</b>
DESIGNATION:	Listed Building grade I
CONDITION:	Poor
OCCUPANCY:	Part occupied/part in use
PRIORITY CATEGORY:	D (F)
OWNER TYPE:	Private
LIST ENTRY NUMBER:	1157398

A fortified manor house built in 1459 for James Metcalf. A wing was added in C17. Most of the medieval portion has not been occupied for some years. There has recently been a change in ownership and some repairs have been carried out. However, the floors in the west tower are still in a rotten and dangerous state and the roof coverings over the great hall and the south east wing are in very poor condition. Permission has been granted for the refurbishment and re-occupation of the farmhouse range including repairs to its roof.

Contact: Giles Proctor 01904 601981



© Historic England

SITE NAME:	<b>Church of St Mary the Virgin, Kirk Lane, Emsay with Eastby, Craven</b>
DESIGNATION:	Listed Place of Worship grade II, CA
CONDITION:	Poor
PRIORITY CATEGORY:	F (C)
OWNER TYPE:	Religious organisation
LIST ENTRY NUMBER:	1301524

Gothic village church of 1852-3. The roof slates are failing and the long valley gutter between the slopes is poorly detailed, leading to water penetration. Grant has been offered by Heritage Lottery Fund, project development is complete and repairs are underway.

Contact: Giles Proctor 01904 601981



© Historic England

SITE NAME:	<b>Church of St Peter, Church Lane, Rylstone, Craven</b>
DESIGNATION:	Listed Place of Worship grade II
CONDITION:	Poor
PRIORITY CATEGORY:	C (C)
OWNER TYPE:	Religious organisation
LIST ENTRY NUMBER:	1132129

Church of 1852-3 by EG Paley. In generally good condition, but the tower is in need of significant repair - the upper stonework is open-jointed and stone louvres are falling from the west belfry window.

Contact: Giles Proctor 01904 601981



© Historic England

SITE NAME:	<b>Church of St Margaret, Gruel Street, Hawes, Richmondshire</b>
DESIGNATION:	Listed Place of Worship grade II
CONDITION:	Fair
PRIORITY CATEGORY:	F (F)
OWNER TYPE:	Religious organisation
LIST ENTRY NUMBER:	1166758

1851 church with later furnishings. Two phases of grant offered in March 2012 and March 2013 under Heritage Lottery Fund Repair Grants for Places of Worship. First phase of repair and works, to south aisle and chancel, is now complete. The second phase, to north aisle and tower, is underway. A third phase is proposed in order to complete the repair of the church.

Contact: Giles Proctor 01904 601981



© Historic England

SITE NAME:	<b>Church of St Michael and All Angels, Hudswell, Richmondshire</b>
DESIGNATION:	Listed Place of Worship grade II
CONDITION:	Poor
PRIORITY CATEGORY:	C (C)
OWNER TYPE:	Religious organisation
LIST ENTRY NUMBER:	1130830

Small church of 1884 in rock-faced sandstone with Westmorland slate roofs. Roofs poor, leading to significant water ingress to the interior.

Contact: Giles Proctor 01904 601981

#### PRIORITY CATEGORIES

- A** Immediate risk of further rapid deterioration or loss of fabric; no solution agreed.
- B** Immediate risk of further rapid deterioration or loss of fabric; solution agreed but not yet implemented.
- C** Slow decay; no solution agreed.
- D** Slow decay; solution agreed but not yet implemented.
- E** Under repair or in fair to good repair, but no user identified; or under threat of vacancy with no obvious new user (applicable only to buildings capable of beneficial use).
- F** Repair scheme in progress and (where applicable) end use or user identified; or functionally redundant buildings with new use agreed but not yet implemented.

**NOTE**  
Last year's priority category is shown in brackets (otherwise, New Entry is noted).

#### ABBREVIATIONS

CA	Conservation Area
LB	Listed Building
LPA	Local Planning Authority
NP	National Park
RPG	Registered Park and Garden
SM	Scheduled Monument
UA	Unitary Authority
WHS	World Heritage Site



SITE NAME:	<b>Church of Holy Trinity, Melbecks, Richmondshire</b>
DESIGNATION:	Listed Place of Worship grade II
CONDITION:	Poor
PRIORITY CATEGORY:	F (C)
OWNER TYPE:	Religious organisation
LIST ENTRY NUMBER:	1318631

A small early C19 church, set in Swaledale. The window mullions are split by rusting dowels and the west wall is suffering from severe water penetration. Grant has been offered under the Heritage Lottery Fund Grants for Places of Worship scheme for a phase of repairs to the windows and work has started. A further phase of work will be required to address the repair of the west wall.

Contact: Giles Proctor 01904 601981

© Historic England

SITE NAME:	<b>Kinsey Cave, Giggleswick Scar, Giggleswick, Craven</b>		
DESIGNATION:	Scheduled Monument	LIST ENTRY NUMBER:	1010295
CONDITION:	Extensive significant problems	TREND:	Declining
PRINCIPAL VULNERABILITY:	Animal burrowing - extensive	NEW ENTRY?:	No
OWNER TYPE:	Private	CONTACT:	Yvonne Luke 07770 568097

SITE NAME:	<b>Meal Bank Quarry Hoffmann kiln, quarry and lime works, Ingleton, Craven</b>		
DESIGNATION:	Scheduled Monument	LIST ENTRY NUMBER:	1020889
CONDITION:	Generally unsatisfactory with major localised problems	TREND:	Declining
PRINCIPAL VULNERABILITY:	Collapse	NEW ENTRY?:	No
OWNER TYPE:	Local authority	CONTACT:	Yvonne Luke 07770 568097

SITE NAME:	<b>Large univallate hillfort on Ingleborough Hill, Ingleton / Clapham cum Newby, Craven</b>		
DESIGNATION:	Scheduled Monument	LIST ENTRY NUMBER:	1008876
CONDITION:	Generally unsatisfactory with major localised problems	TREND:	Declining
PRINCIPAL VULNERABILITY:	Visitor erosion - extensive	NEW ENTRY?:	No
OWNER TYPE:	Private	CONTACT:	Yvonne Luke 07770 568097

SITE NAME:	<b>Marrick ore hearth lead smeltmill, Marrick, Richmondshire</b>		
DESIGNATION:	Scheduled Monument, 2 LBs	LIST ENTRY NUMBER:	1015824
CONDITION:	Generally satisfactory but with significant localised problems	TREND:	Improving
PRINCIPAL VULNERABILITY:	Dumping	NEW ENTRY?:	No
OWNER TYPE:	Private	CONTACT:	Yvonne Luke 07770 568097

SITE NAME:	<b>Littondale barns and walls, Halton Gill / Hawkswick / Litton / Arncliffe / Conistone with Kilnsey, Craven</b>		
DESIGNATION:	Conservation Area, 58 LBs, 3 SMs	NEW ENTRY?:	No
CONDITION:	Poor	TREND:	Deteriorating
VULNERABILITY:	Medium	CONTACT:	Robert White (LPA) 01969 652360

SITE NAME:	<b>Starbotton, Kettlewell with Starbotton, Craven</b>		
DESIGNATION:	Conservation Area, 12 LBs	NEW ENTRY?:	No
CONDITION:	Poor	TREND:	Deteriorating
VULNERABILITY:	Low	CONTACT:	Robert White (LPA) 01969 652360

#### PRIORITY CATEGORIES

- A** Immediate risk of further rapid deterioration or loss of fabric; no solution agreed.
- B** Immediate risk of further rapid deterioration or loss of fabric; solution agreed but not yet implemented.
- C** Slow decay; no solution agreed.
- D** Slow decay; solution agreed but not yet implemented.
- E** Under repair or in fair to good repair, but no user identified; or under threat of vacancy with no obvious new user (applicable only to buildings capable of beneficial use).
- F** Repair scheme in progress and (where applicable) end use or user identified; or functionally redundant buildings with new use agreed but not yet implemented.

**NOTE**  
Last year's priority category is shown in brackets (otherwise, New Entry is noted).

#### ABBREVIATIONS

CA	Conservation Area
LB	Listed Building
LPA	Local Planning Authority
NP	National Park
RPG	Registered Park and Garden
SM	Scheduled Monument
UA	Unitary Authority
WHS	World Heritage Site

SITE NAME:	Swaledale and Arkengarthdale barns and walls, Muker / Reeth, Fremington and Healaugh / Arkengarthdale / Grinton / Marrick / Melbecks, Richmondshire		
DESIGNATION:	Conservation Area, 135 LBs, 9 SMs	NEW ENTRY?:	No
CONDITION:	Very bad	TREND:	Deteriorating
VULNERABILITY:	Low	CONTACT:	Robert White (LPA) 01969 652360

## SOUTH YORKSHIRE

## BARNSELY



© Historic England Archive

SITE NAME:	Grimethorpe Hall, Brierley Road, Brierley
DESIGNATION:	Listed Building grade II*
CONDITION:	Very bad
OCCUPANCY:	Vacant/not in use
PRIORITY CATEGORY:	C (C)
OWNER TYPE:	Commercial company
LIST ENTRY NUMBER:	1151202

House, circa 1670, altered in C18, C19 and C20, which requires extensive repairs. Although standing in an amply sized site, the surrounding area is residential. The setting has been eroded by construction of housing to the west. Consent was granted for conversion to a restaurant in 2005, but the scheme failed. There is strong local concern about its condition and a Save Grimethorpe Hall group has been formed.

Contact: Craig McHugh 01904 601972



© Stephen Elliott, Purcell Miller Tritton

SITE NAME:	Gun Room, Wentworth Castle, Stainborough
DESIGNATION:	Listed Building grade II*, RPG grade I, CA
CONDITION:	Fair
OCCUPANCY:	Vacant/not in use
PRIORITY CATEGORY:	E (E)
OWNER TYPE:	Charity (heritage)
LIST ENTRY NUMBER:	1151066

Probably built as a banqueting house or a bath-house, it was used as a gun room in the C19. The interior has exceptionally fine plasterwork. Repairs to the walls and roof were carried out in 2006 and 2007, but a further phase of conservation is required to the interior which is in very poor condition.

Contact: Giles Proctor 01904 601981



© Historic England

SITE NAME:	Dovecote at Glebe Farm, Tankersley
DESIGNATION:	Scheduled Monument and Listed Building grade II
CONDITION:	Very bad
OCCUPANCY:	Vacant/not in use
PRIORITY CATEGORY:	B (B)
OWNER TYPE:	Private
LIST ENTRY NUMBER:	1016549 and 1151075

Stone built dovecote and cart shed, built in 1735 as part of the Glebe Farm for Richard Goodwin, Rector from 1715 to 1752. A particularly good example, complete with full interior and a rare set of spiked protective grilles over the dove holes. A project development grant has been completed and a future use identified with the owner carrying out consolidation works under scheduled monument consent so as to prevent further deterioration of the building.

Contact: Nicola Brown 01904 601985



© Historic England

SITE NAME:	Low Forge, Wortley / Hunshelf
DESIGNATION:	Scheduled Monument
CONDITION:	Poor
OCCUPANCY:	N/A
PRIORITY CATEGORY:	D (D)
OWNER TYPE:	Private
LIST ENTRY NUMBER:	1020626

Roofless remains of an early C18 water-powered iron forge, including waterwheel and tilt-hammer, associated wheelraces, forge and bloomery building; in need of repair. Tree and scrub clearance undertaken. Solution agreed for repair of masonry.

Contact: Nicola Brown 01904 601985

## PRIORITY CATEGORIES

- A** Immediate risk of further rapid deterioration or loss of fabric; no solution agreed.
- B** Immediate risk of further rapid deterioration or loss of fabric; solution agreed but not yet implemented.
- C** Slow decay; no solution agreed.
- D** Slow decay; solution agreed but not yet implemented.
- E** Under repair or in fair to good repair, but no user identified; or under threat of vacancy with no obvious new user (applicable only to buildings capable of beneficial use).
- F** Repair scheme in progress and (where applicable) end use or user identified; or functionally redundant buildings with new use agreed but not yet implemented.

**NOTE**  
Last year's priority category is shown in brackets (otherwise, New Entry is noted).

## ABBREVIATIONS

CA	Conservation Area
LB	Listed Building
LPA	Local Planning Authority
NP	National Park
RPG	Registered Park and Garden
SM	Scheduled Monument
UA	Unitary Authority
WHS	World Heritage Site





© Historic England

SITE NAME:	Church of St Peter including attached wall and gateway to south west, Brinckman Street	Church and attached wall and gateway, 1893 to 1910 by Temple Moore. In generally good order; nave appears to have been re-slated. Slates to chancel roof appear to be in poor condition and there is salting brickwork to the Lady Chapel.
DESIGNATION:	Listed Place of Worship grade II*	
CONDITION:	Poor	
PRIORITY CATEGORY:	C (C)	
OWNER TYPE:	Religious organisation	
LIST ENTRY NUMBER:	1314984	Contact: Zoe Kemp 01904 601911



© Historic England

SITE NAME:	Church of St Helen, High Street, Thurnscoe	Victorian church with Georgian tower, the rest rebuilt in 1887. Clay tiled roofs to nave and south east corner are failing and need to be regularly overhauled. Eroded stonework to porch.
DESIGNATION:	Listed Place of Worship grade II	
CONDITION:	Poor	
PRIORITY CATEGORY:	C (C)	
OWNER TYPE:	Religious organisation	
LIST ENTRY NUMBER:	1151168	Contact: Giles Proctor 01904 601981

SITE NAME:	East Gawber Hall colliery fanhouse, 800m north east of Croft Farm		
DESIGNATION:	Scheduled Monument	LIST ENTRY NUMBER:	1017748
CONDITION:	Extensive significant problems	TREND:	Declining
PRINCIPAL VULNERABILITY:	Collapse	NEW ENTRY?:	No
OWNER TYPE:	Private	CONTACT:	Nicola Brown 01904 601985
SITE NAME:	Heavy anti-aircraft gunsite 330m south east of Lowfield Farm		
DESIGNATION:	Scheduled Monument	LIST ENTRY NUMBER:	1019872
CONDITION:	Generally unsatisfactory with major localised problems	TREND:	Declining
PRINCIPAL VULNERABILITY:	Scrub/tree growth	NEW ENTRY?:	No
OWNER TYPE:	Private	CONTACT:	Yvonne Luke 07770 568097
SITE NAME:	Romano-British settlements at Finkle Street, Wortley		
DESIGNATION:	Scheduled Monument	LIST ENTRY NUMBER:	1004801
CONDITION:	Generally unsatisfactory with major localised problems	TREND:	Declining
PRINCIPAL VULNERABILITY:	Plant growth	NEW ENTRY?:	No
OWNER TYPE:	Private	CONTACT:	Yvonne Luke 07770 568097
SITE NAME:	Water powered bloomery, iron forge and rolling mill at Low Forge, Wortley / Hunshef		
DESIGNATION:	Scheduled Monument	LIST ENTRY NUMBER:	1020626
CONDITION:	Extensive significant problems	TREND:	Declining
PRINCIPAL VULNERABILITY:	Collapse	NEW ENTRY?:	No
OWNER TYPE:	Private	CONTACT:	Nicola Brown 01904 601985
SITE NAME:	Worsbrough		
DESIGNATION:	Conservation Area, 9 LBs	NEW ENTRY?:	No
CONDITION:	Very bad	TREND:	Deteriorating
VULNERABILITY:	Low	CONTACT:	Tony Wiles (LPA) 01226 772576

## PRIORITY CATEGORIES

- A** Immediate risk of further rapid deterioration or loss of fabric; no solution agreed.
- B** Immediate risk of further rapid deterioration or loss of fabric; solution agreed but not yet implemented.
- C** Slow decay; no solution agreed.
- D** Slow decay; solution agreed but not yet implemented.
- E** Under repair or in fair to good repair, but no user identified; or under threat of vacancy with no obvious new user (applicable only to buildings capable of beneficial use).
- F** Repair scheme in progress and (where applicable) end use or user identified; or functionally redundant buildings with new use agreed but not yet implemented.

**NOTE**  
Last year's priority category is shown in brackets (otherwise, New Entry is noted).

## ABBREVIATIONS

CA	Conservation Area
LB	Listed Building
LPA	Local Planning Authority
NP	National Park
RPG	Registered Park and Garden
SM	Scheduled Monument
UA	Unitary Authority
WHS	World Heritage Site

## DONCASTER



© Historic England

SITE NAME:	<b>Moat Hall ruins, Braithwell</b>
DESIGNATION:	Scheduled Monument, LB grade II
CONDITION:	Very bad
OCCUPANCY:	N/A
PRIORITY CATEGORY:	B (B)
OWNER TYPE:	Private
LIST ENTRY NUMBER:	1012461

Ruins of medieval monastic grange and post-medieval dwelling, consisting of arched doorway and low walls, in bad repair. Programme of works agreed with the owner.

Contact: Nicola Brown 01904 601985



© Historic England

SITE NAME:	<b>Stable to Hickleton Hall including the Stable Cottage and attached walls and gate piers, Hickleton Hall, Hickleton</b>
DESIGNATION:	Listed Building grade II*, RPG grade II, CA
CONDITION:	Fair
OCCUPANCY:	Vacant/not in use
PRIORITY CATEGORY:	E (E)
OWNER TYPE:	Charity (non-heritage)
LIST ENTRY NUMBER:	1151659

Mid C18 stable block, now store and house with attached walls and gate piers. Possibly by James Paine, who designed Hickleton Hall, between 1745 and 1748, for Godfrey Wentworth. The stable block stands to the north of the Hall, which occupies an elevated position towards the north end of the registered site. Repairs have been carried out to the roofs and the building is now in fair condition, but disused. Planning application agreed for conversion to residential units.

Contact: Craig McHugh 01904 601972



© Historic England

SITE NAME:	<b>Church of St Peter, Warmsworth Road</b>
DESIGNATION:	Listed Place of Worship grade II
CONDITION:	Poor
PRIORITY CATEGORY:	C (C)
OWNER TYPE:	Religious organisation
LIST ENTRY NUMBER:	1096038

Known as 'The White Church'. Consecrated in 1942 and mentioned in a wartime broadcast from Berlin by the notorious 'Lord Haw Haw'. Designed by Brundell & Faran of Doncaster, built by P P Taylor. Painted and rendered brick with brick dressings and blue/green glazed pantile roofs. Broad nave with porch to west and domed chancel to east with flanking Lady Chapel to the north-east and vestry to the south-east. All windows have metal casements with brick cills. Steel-framed windows in poor condition.

Contact: Giles Proctor 01904 601981




© Historic England

SITE NAME:	<b>Church of St George, Church Lane, Doncaster</b>
DESIGNATION:	Listed Place of Worship grade I, CA
CONDITION:	Fair
PRIORITY CATEGORY:	D (F)
OWNER TYPE:	Religious organisation
LIST ENTRY NUMBER:	1151447

Major Victorian church by Sir George Gilbert Scott, replacing the medieval parish church which was destroyed by fire. Several phases of repair undertaken, but further work required to stonework, including to the central tower. Repairs to the north transept have recently been completed.

Contact: Giles Proctor 01904 601981



© St Lawrence PCC

SITE NAME:	<b>Church of St Lawrence, Station Road, Hatfield</b>
DESIGNATION:	Listed Place of Worship grade I, CA
CONDITION:	Poor
PRIORITY CATEGORY:	C (C)
OWNER TYPE:	Religious organisation
LIST ENTRY NUMBER:	1192628

Norman church. C12 origin, C13 arcades, the rest mostly C15. 1872 alterations by Thomas Jackson, 1882 restoration by Edwin Dolby. Tower in poor condition.

Contact: Zoe Kemp 01904 601911

## PRIORITY CATEGORIES

- A** Immediate risk of further rapid deterioration or loss of fabric; no solution agreed.  
**B** Immediate risk of further rapid deterioration or loss of fabric; solution agreed but not yet implemented.  
**C** Slow decay; no solution agreed.

- D** Slow decay; solution agreed but not yet implemented.  
**E** Under repair or in fair to good repair, but no user identified; or under threat of vacancy with no obvious new user (applicable only to buildings capable of beneficial use).

- F** Repair scheme in progress and (where applicable) end use or user identified; or functionally redundant buildings with new use agreed but not yet implemented.

**NOTE**  
 Last year's priority category is shown in brackets (otherwise, New Entry is noted).

## ABBREVIATIONS

CA	Conservation Area
LB	Listed Building
LPA	Local Planning Authority
NP	National Park
RPG	Registered Park and Garden
SM	Scheduled Monument
UA	Unitary Authority
WHS	World Heritage Site




© Historic England

SITE NAME:	Church of St Helen, Church Lane, Marr
DESIGNATION:	Listed Place of Worship grade I, CA
CONDITION:	Poor
PRIORITY CATEGORY:	C (C)
OWNER TYPE:	Religious organisation
LIST ENTRY NUMBER:	1192644

Church of C12 origin. West tower added and rest remodelled C13 to early C14. South porch, tower parapet and spire added in C15. The church is constructed from rubble limestone with stone slate roofs. Roof coverings, rainwater goods, window tracery and masonry are in poor condition with failing temporary repairs.

Contact: Zoe Kemp 01904 601911



© Historic England

SITE NAME:	Church of St Mary Magdalene, High Street, Norton
DESIGNATION:	Listed Place of Worship grade I, CA
CONDITION:	Poor
PRIORITY CATEGORY:	C (C)
OWNER TYPE:	Religious organisation
LIST ENTRY NUMBER:	1151464

Large Perpendicular church of cruciform plan with embattled west tower and nave parapets. Elements of the structure date to the C12, with C13, C14 and C15 additions. The restored C12 west door has shafts to a four-order round arch, scalloped capitals and zig-zag ornament. Roofs, rainwater goods and masonry are in poor condition.

Contact: Zoe Kemp 01904 601911

SITE NAME:	Castle Hills motte and bailey castle, Langthwaite, Adwick le Street		
DESIGNATION:	Scheduled Monument	LIST ENTRY NUMBER:	1013654
CONDITION:	Generally unsatisfactory with major localised problems	TREND:	Declining
PRINCIPAL VULNERABILITY:	Vehicle damage/erosion - extensive	NEW ENTRY?:	No
OWNER TYPE:	Private	CONTACT:	Yvonne Luke 07770 568097

SITE NAME:	Moat Hills moated site, Bentley		
DESIGNATION:	Scheduled Monument	LIST ENTRY NUMBER:	1013655
CONDITION:	Generally unsatisfactory with major localised problems	TREND:	Declining
PRINCIPAL VULNERABILITY:	Scrub/tree growth	NEW ENTRY?:	No
OWNER TYPE:	Private	CONTACT:	Yvonne Luke 07770 568097

SITE NAME:	Site of St Helen's Chapel, Barnburgh		
DESIGNATION:	Scheduled Monument	LIST ENTRY NUMBER:	1004799
CONDITION:	Generally unsatisfactory with major localised problems	TREND:	Declining
PRINCIPAL VULNERABILITY:	Digging	NEW ENTRY?:	No
OWNER TYPE:	Private	CONTACT:	Yvonne Luke 07770 568097

SITE NAME:	Manor Holt moated site, Bawtry		
DESIGNATION:	Scheduled Monument	LIST ENTRY NUMBER:	1012453
CONDITION:	Generally unsatisfactory with major localised problems	TREND:	Declining
PRINCIPAL VULNERABILITY:	Plant growth	NEW ENTRY?:	No
OWNER TYPE:	Private	CONTACT:	Yvonne Luke 07770 568097

#### PRIORITY CATEGORIES

- A** Immediate risk of further rapid deterioration or loss of fabric; no solution agreed.
- B** Immediate risk of further rapid deterioration or loss of fabric; solution agreed but not yet implemented.
- C** Slow decay; no solution agreed.
- D** Slow decay; solution agreed but not yet implemented.
- E** Under repair or in fair to good repair, but no user identified; or under threat of vacancy with no obvious new user (applicable only to buildings capable of beneficial use).
- F** Repair scheme in progress and (where applicable) end use or user identified; or functionally redundant buildings with new use agreed but not yet implemented.

**NOTE**  
Last year's priority category is shown in brackets (otherwise, New Entry is noted).

#### ABBREVIATIONS

CA	Conservation Area
LB	Listed Building
LPA	Local Planning Authority
NP	National Park
RPG	Registered Park and Garden
SM	Scheduled Monument
UA	Unitary Authority
WHS	World Heritage Site



SITE NAME:	<b>Moat Hall moated site and site of external ancillary buildings, Braithwell</b>		
DESIGNATION:	Scheduled Monument, LB grade II	LIST ENTRY NUMBER:	1012461
CONDITION:	Generally satisfactory but with significant localised problems	TREND:	Improving
PRINCIPAL VULNERABILITY:	Collapse	NEW ENTRY?:	No
OWNER TYPE:	Private	CONTACT:	Nicola Brown 01904 601985
SITE NAME:	<b>Roman potteries 300yds (270m) north east of Rossington Bridge, Cantley / Rossington</b>		
DESIGNATION:	Scheduled Monument	LIST ENTRY NUMBER:	1004787
CONDITION:	Generally satisfactory but with significant localised problems	TREND:	Declining
PRINCIPAL VULNERABILITY:	Other	NEW ENTRY?:	No
OWNER TYPE:	Private	CONTACT:	Yvonne Luke 07770 568097
SITE NAME:	<b>Edlington Wood Roman settlement, Edlington</b>		
DESIGNATION:	Scheduled Monument	LIST ENTRY NUMBER:	1004824
CONDITION:	Generally satisfactory but with significant localised problems	TREND:	Declining
PRINCIPAL VULNERABILITY:	Metal detecting - unlicensed	NEW ENTRY?:	No
OWNER TYPE:	Private	CONTACT:	Tammy Whitaker 01904 601880
SITE NAME:	<b>Moat Hill moated site, Fenwick</b>		
DESIGNATION:	Scheduled Monument	LIST ENTRY NUMBER:	1011920
CONDITION:	Generally unsatisfactory with major localised problems	TREND:	Declining
PRINCIPAL VULNERABILITY:	Drainage/dewatering	NEW ENTRY?:	No
OWNER TYPE:	Private	CONTACT:	Yvonne Luke 07770 568097
SITE NAME:	<b>Icehouse 720m south east of Bath House Farm, High Melton</b>		
DESIGNATION:	Scheduled Monument, CA	LIST ENTRY NUMBER:	1020715
CONDITION:	Generally unsatisfactory with major localised problems	TREND:	Declining
PRINCIPAL VULNERABILITY:	Vandalism	NEW ENTRY?:	No
OWNER TYPE:	Private	CONTACT:	Yvonne Luke 07770 568097
SITE NAME:	<b>Earthworks on Sutton Common, Norton</b>		
DESIGNATION:	Scheduled Monument	LIST ENTRY NUMBER:	1004816
CONDITION:	Generally satisfactory but with significant localised problems	TREND:	Declining
PRINCIPAL VULNERABILITY:	Drainage/dewatering	NEW ENTRY?:	No
OWNER TYPE:	Private	CONTACT:	Tammy Whitaker 01904 601880
SITE NAME:	<b>Rossington Roman fort, Rossington</b>		
DESIGNATION:	Scheduled Monument	LIST ENTRY NUMBER:	1004823
CONDITION:	Extensive significant problems	TREND:	Declining
PRINCIPAL VULNERABILITY:	Arable ploughing	NEW ENTRY?:	No
OWNER TYPE:	Private	CONTACT:	Jenny Lee 01904 601933

**PRIORITY CATEGORIES**

- A** Immediate risk of further rapid deterioration or loss of fabric; no solution agreed.  
**B** Immediate risk of further rapid deterioration or loss of fabric; solution agreed but not yet implemented.  
**C** Slow decay; no solution agreed.

- D** Slow decay; solution agreed but not yet implemented.  
**E** Under repair or in fair to good repair, but no user identified; or under threat of vacancy with no obvious new user (applicable only to buildings capable of beneficial use).

- F** Repair scheme in progress and (where applicable) end use or user identified; or functionally redundant buildings with new use agreed but not yet implemented.

**NOTE**  
 Last year's priority category is shown in brackets (otherwise, New Entry is noted).

**ABBREVIATIONS**

CA	Conservation Area
LB	Listed Building
LPA	Local Planning Authority
NP	National Park
RPG	Registered Park and Garden
SM	Scheduled Monument
UA	Unitary Authority
WHS	World Heritage Site

SITE NAME:	<b>Thorpe in Balne moated site, chapel and fishpond, Thorpe in Balne</b>		
DESIGNATION:	Scheduled Monument, LB grade II*	LIST ENTRY NUMBER:	1012111
CONDITION:	Generally satisfactory but with significant localised problems	TREND:	Declining
PRINCIPAL VULNERABILITY:	Drainage/dewatering	NEW ENTRY?:	No
OWNER TYPE:	Private	CONTACT:	Tammy Whitaker 01904 601880
SITE NAME:	<b>Tickhill Castle, Tickhill</b>		
DESIGNATION:	Scheduled Monument, CA	LIST ENTRY NUMBER:	1004828
CONDITION:	Extensive significant problems	TREND:	Declining
PRINCIPAL VULNERABILITY:	Collapse	NEW ENTRY?:	No
OWNER TYPE:	Crown	CONTACT:	Giles Proctor 01904 601981
SITE NAME:	<b>Hatfield High Street, Hatfield</b>		
DESIGNATION:	Conservation Area, 11 LBs	NEW ENTRY?:	No
CONDITION:	Very bad	TREND:	No significant change
VULNERABILITY:	Medium	CONTACT:	Malcolm Thomas (LPA) 01302 735199
SITE NAME:	<b>St George's, Doncaster</b>		
DESIGNATION:	Conservation Area, 2 LBs, SM	NEW ENTRY?:	No
CONDITION:	Very bad	TREND:	No significant change
VULNERABILITY:	Low	CONTACT:	Malcolm Thomas (LPA) 01302 735199
SITE NAME:	<b>Thorne Central, Thorne</b>		
DESIGNATION:	Conservation Area, 15 LBs, SM	NEW ENTRY?:	No
CONDITION:	Very bad	TREND:	Deteriorating
VULNERABILITY:	Low	CONTACT:	Malcolm Thomas (LPA) 01302 735199
SITE NAME:	<b>Thorne Road, Doncaster</b>		
DESIGNATION:	Conservation Area, LB grade II	NEW ENTRY?:	No
CONDITION:	Poor	TREND:	Deteriorating
VULNERABILITY:	Low	CONTACT:	Malcolm Thomas (LPA) 01302 735199
SITE NAME:	<b>Woodlands</b>		
DESIGNATION:	Conservation Area, 26 LBs	NEW ENTRY?:	No
CONDITION:	Very bad	TREND:	Deteriorating
VULNERABILITY:	Medium	CONTACT:	Malcolm Thomas (LPA) 01302 735199

**PEAK DISTRICT (NP)**

SITE NAME:	<b>Bailey Hill motte and bailey castle, High Bradfield, Bradfield, Sheffield</b>		
DESIGNATION:	Scheduled Monument, part in CA	LIST ENTRY NUMBER:	1013217
CONDITION:	Generally unsatisfactory with major localised problems	TREND:	Declining
PRINCIPAL VULNERABILITY:	Plant growth	NEW ENTRY?:	No
OWNER TYPE:	Private	CONTACT:	Yvonne Luke 07770 568097

**PRIORITY CATEGORIES**

- A** Immediate risk of further rapid deterioration or loss of fabric; no solution agreed.
- B** Immediate risk of further rapid deterioration or loss of fabric; solution agreed but not yet implemented.
- C** Slow decay; no solution agreed.
- D** Slow decay; solution agreed but not yet implemented.
- E** Under repair or in fair to good repair, but no user identified; or under threat of vacancy with no obvious new user (applicable only to buildings capable of beneficial use).
- F** Repair scheme in progress and (where applicable) end use or user identified; or functionally redundant buildings with new use agreed but not yet implemented.

**NOTE**  
Last year's priority category is shown in brackets (otherwise, New Entry is noted).

**ABBREVIATIONS**

CA	Conservation Area
LB	Listed Building
LPA	Local Planning Authority
NP	National Park
RPG	Registered Park and Garden
SM	Scheduled Monument
UA	Unitary Authority
WHS	World Heritage Site

SITE NAME:	Castle Hill motte and bailey castle, High Bradfield, Bradfield, Sheffield		
DESIGNATION:	Scheduled Monument	LIST ENTRY NUMBER:	1017612
CONDITION:	Generally satisfactory but with significant localised problems	TREND:	Declining
PRINCIPAL VULNERABILITY:	Animal burrowing - moderate	NEW ENTRY?:	No
OWNER TYPE:	Local authority	CONTACT:	Yvonne Luke 07770 568097

SITE NAME:	Cowell Flat prehistoric field system, 350m south east of Mortimer House, Bradfield, Sheffield		
DESIGNATION:	Scheduled Monument	LIST ENTRY NUMBER:	1017833
CONDITION:	Generally unsatisfactory with major localised problems	TREND:	Declining
PRINCIPAL VULNERABILITY:	Plant growth	NEW ENTRY?:	No
OWNER TYPE:	Local authority	CONTACT:	Yvonne Luke 07770 568097

## ROTHERHAM



© Historic England

SITE NAME:	Keppels Column, Admirals Crest, Thorpe Common
DESIGNATION:	Listed Building grade II*, RPG grade II*
CONDITION:	Poor
OCCUPANCY:	N/A
PRIORITY CATEGORY:	C (C)
OWNER TYPE:	Local authority
LIST ENTRY NUMBER:	1314632

Monumental column built 1773 to 1780 to the design of John Carr of York. Now on the edge of Wentworth Woodhouse Estate. The building is closed to the public, although emergency repairs have been carried out to the viewing platform and stairwell. There are significant structural cracks and stonework erosion. The internal staircase is unsafe. Further repairs are under discussion.

Contact: Giles Proctor 01904 601981



© Historic England

SITE NAME:	Thorpe Salvin Old Hall (ruins of), Ladyfield Road, Thorpe Salvin
DESIGNATION:	Scheduled Monument and Listed Buildings - 2 grade II*
CONDITION:	Poor
OCCUPANCY:	N/A
PRIORITY CATEGORY:	C (C)
OWNER TYPE:	Private
LIST ENTRY NUMBER:	1004788 and 1286372; 1314668

Gatehouse and imposing three storey south facade of mid C16 stone-built mansion built by Henry Sanford (died 1582) standing in an open courtyard. The masonry is in need of consolidation and some vegetation growth is present which needs to be managed.

Contact: Zoe Kemp 01904 601911



© Historic England

SITE NAME:	Camellia House, Wentworth Woodhouse, Wentworth
DESIGNATION:	Listed Building grade II*, RPG grade II*
CONDITION:	Very bad
OCCUPANCY:	Vacant/not in use
PRIORITY CATEGORY:	C (C)
OWNER TYPE:	Private
LIST ENTRY NUMBER:	1286162

Early C19 conservatory incorporating mid-C18 section to rear, situated approx. 400 metres south west of the house in the C18 and C19 gardens to Wentworth Woodhouse. Set within the park remodelled by Humphry Repton in the early 1790s. The condition of the Camellia House has deteriorated, in part due to vandalism and the roof and glazing are in poor condition. Some structural monitoring is in place.

Contact: Giles Proctor 01904 601981

### PRIORITY CATEGORIES

- A** Immediate risk of further rapid deterioration or loss of fabric; no solution agreed.
- B** Immediate risk of further rapid deterioration or loss of fabric; solution agreed but not yet implemented.
- C** Slow decay; no solution agreed.
- D** Slow decay; solution agreed but not yet implemented.
- E** Under repair or in fair to good repair, but no user identified; or under threat of vacancy with no obvious new user (applicable only to buildings capable of beneficial use).
- F** Repair scheme in progress and (where applicable) end use or user identified; or functionally redundant buildings with new use agreed but not yet implemented.

**NOTE**  
Last year's priority category is shown in brackets (otherwise, New Entry is noted).

### ABBREVIATIONS

CA	Conservation Area
LB	Listed Building
LPA	Local Planning Authority
NP	National Park
RPG	Registered Park and Garden
SM	Scheduled Monument
UA	Unitary Authority
WHS	World Heritage Site



© Historic England

SITE NAME:	<b>Stable block and riding school, Wentworth Woodhouse, Wentworth</b>
DESIGNATION:	Listed Building grade I, RPG grade II*
CONDITION:	Poor
OCCUPANCY:	Part occupied/part in use
PRIORITY CATEGORY:	C (D)
OWNER TYPE:	Private
LIST ENTRY NUMBER:	1203779

Monumental stable block and riding school, built in 1768 to the design of John Carr of York, situated approximately 300 metres north west of the house. The roof coverings are deteriorating and there is erosion to the stonework, particularly inside the courtyard. There has been some discussion with the owner regarding repair and reuse.

Contact: Giles Proctor 01904 601981



© Historic England

SITE NAME:	<b>Church of St Mary, High Street, Rawmarsh</b>
DESIGNATION:	Listed Place of Worship grade II
CONDITION:	Poor
PRIORITY CATEGORY:	D (New entry)
OWNER TYPE:	Religious organisation
LIST ENTRY NUMBER:	1314612

Large Gothic Revival church constructed in stages during C19 to replace an earlier medieval church; the massive tower incorporates the remains of an C11 or C12 doorway. Tower roof covering and timber roof structure are in poor condition, water ingress due to roof defects has also caused damage to internal fabric and finishes. Significant localised masonry erosion is evident, particularly to buttresses and to the west end of both aisles. Some damage also to stained glass windows. Heritage Lottery Fund project development funding has been offered under the Grants for Places of Worship scheme.

Contact: Zoe Kemp 01904 601911



© St Peter and St Paul's PCC

SITE NAME:	<b>Church of St Peter and St Paul, Todwick</b>
DESIGNATION:	Listed Place of Worship grade II*
CONDITION:	Poor
PRIORITY CATEGORY:	C (C)
OWNER TYPE:	Religious organisation
LIST ENTRY NUMBER:	1151903

Medieval church with C11 nave, C14 chancel and C15 tower with C18 and C19 alterations. Tower parapets and pinnacles are in poor condition.

Contact: Zoe Kemp 01904 601911

SITE NAME:	<b>Kimberworth motte and bailey castle</b>	
DESIGNATION:	Scheduled Monument	LIST ENTRY NUMBER: 1013469
CONDITION:	Generally unsatisfactory with major localised problems	TREND: Declining
PRINCIPAL VULNERABILITY:	Dumping	NEW ENTRY?: No
OWNER TYPE:	Private	CONTACT: Yvonne Luke 07770 568097

SITE NAME:	<b>Roman Ridge: section 110yds (100m) long, 450yds (410m) NNE of Kimberworth Park Farm</b>	
DESIGNATION:	Scheduled Monument	LIST ENTRY NUMBER: 1004835
CONDITION:	Generally satisfactory but with minor localised problems	TREND: Declining
PRINCIPAL VULNERABILITY:	Scrub/tree growth	NEW ENTRY?: No
OWNER TYPE:	Private	CONTACT: Yvonne Luke 07770 568097

SITE NAME:	<b>Roman Ridge: section 400yds (370m) long from Hill Top Lane to Little Common Lane</b>	
DESIGNATION:	Scheduled Monument	LIST ENTRY NUMBER: 1004808
CONDITION:	Generally satisfactory but with significant localised problems	TREND: Declining
PRINCIPAL VULNERABILITY:	Visitor erosion - moderate	NEW ENTRY?: No
OWNER TYPE:	Local authority	CONTACT: Yvonne Luke 07770 568097

#### PRIORITY CATEGORIES

- A** Immediate risk of further rapid deterioration or loss of fabric; no solution agreed.  
**B** Immediate risk of further rapid deterioration or loss of fabric; solution agreed but not yet implemented.  
**C** Slow decay; no solution agreed.

- D** Slow decay; solution agreed but not yet implemented.  
**E** Under repair or in fair to good repair, but no user identified; or under threat of vacancy with no obvious new user (applicable only to buildings capable of beneficial use).

- F** Repair scheme in progress and (where applicable) end use or user identified; or functionally redundant buildings with new use agreed but not yet implemented.

**NOTE**  
 Last year's priority category is shown in brackets (otherwise, New Entry is noted).

#### ABBREVIATIONS

CA	Conservation Area
LB	Listed Building
LPA	Local Planning Authority
NP	National Park
RPG	Registered Park and Garden
SM	Scheduled Monument
UA	Unitary Authority
WHS	World Heritage Site

SITE NAME:	<b>Roman Ridge: section 400yds (370m) long in Wath Wood</b>		
DESIGNATION:	Scheduled Monument	LIST ENTRY NUMBER:	1004811
CONDITION:	Generally satisfactory but with significant localised problems	TREND:	Declining
PRINCIPAL VULNERABILITY:	Vehicle damage/erosion - moderate	NEW ENTRY?:	No
OWNER TYPE:	Local authority	CONTACT:	Yvonne Luke 07770 568097
SITE NAME:	<b>Roman Ridge: south east of Hill Top (section 700yds (660m) long, Meadowhall Road to Hill Top)</b>		
DESIGNATION:	Scheduled Monument	LIST ENTRY NUMBER:	1004807
CONDITION:	Generally satisfactory but with significant localised problems	TREND:	Declining
PRINCIPAL VULNERABILITY:	Deterioration - in need of management	NEW ENTRY?:	No
OWNER TYPE:	Local authority	CONTACT:	Yvonne Luke 07770 568097
SITE NAME:	<b>Roman Ridge (Roman road): section 135yds (120m) long, east of Hooper House, Brampton Bierlow</b>		
DESIGNATION:	Scheduled Monument	LIST ENTRY NUMBER:	1004830
CONDITION:	Generally unsatisfactory with major localised problems	TREND:	Declining
PRINCIPAL VULNERABILITY:	Arable clipping	NEW ENTRY?:	No
OWNER TYPE:	Private	CONTACT:	Yvonne Luke 07770 568097
SITE NAME:	<b>Roman Ridge: section 400yds (370m) long south of Abdy Farm, Brampton Bierlow</b>		
DESIGNATION:	Scheduled Monument	LIST ENTRY NUMBER:	1004810
CONDITION:	Generally unsatisfactory with major localised problems	TREND:	Declining
PRINCIPAL VULNERABILITY:	Arable clipping	NEW ENTRY?:	No
OWNER TYPE:	Private	CONTACT:	Yvonne Luke 07770 568097
SITE NAME:	<b>Roman Ridge: section 500yds (460m) long, north of Dog Kennel Pond, Wentworth Park, Wentworth</b>		
DESIGNATION:	Scheduled Monument, RPG grade II*	LIST ENTRY NUMBER:	1004832
CONDITION:	Generally unsatisfactory with major localised problems	TREND:	Declining
PRINCIPAL VULNERABILITY:	Stock erosion - extensive	NEW ENTRY?:	No
OWNER TYPE:	Private	CONTACT:	Yvonne Luke 07770 568097
SITE NAME:	<b>Doncaster Road, Rotherham Town Centre</b>		
DESIGNATION:	Conservation Area	NEW ENTRY?:	No
CONDITION:	Very bad	TREND:	Deteriorating significantly
VULNERABILITY:	Medium	CONTACT:	Jonathan Bell (LPA) 01709 823811
SITE NAME:	<b>Rotherham Town Centre</b>		
DESIGNATION:	Conservation Area	NEW ENTRY?:	No
CONDITION:	Very bad	TREND:	Improving
VULNERABILITY:	Low	CONTACT:	Jonathan Bell (LPA) 01709 823811
SITE NAME:	<b>Wales, Rotherham South</b>		
DESIGNATION:	Conservation Area	NEW ENTRY?:	No
CONDITION:	Poor	TREND:	Deteriorating
VULNERABILITY:	Low	CONTACT:	Jonathan Bell (LPA) 01709 823811

## PRIORITY CATEGORIES

- A** Immediate risk of further rapid deterioration or loss of fabric; no solution agreed.  
**B** Immediate risk of further rapid deterioration or loss of fabric; solution agreed but not yet implemented.  
**C** Slow decay; no solution agreed.

- D** Slow decay; solution agreed but not yet implemented.  
**E** Under repair or in fair to good repair, but no user identified; or under threat of vacancy with no obvious new user (applicable only to buildings capable of beneficial use).

- F** Repair scheme in progress and (where applicable) end use or user identified; or functionally redundant buildings with new use agreed but not yet implemented.

**NOTE**  
 Last year's priority category is shown in brackets (otherwise, New Entry is noted).

## ABBREVIATIONS

CA	Conservation Area
LB	Listed Building
LPA	Local Planning Authority
NP	National Park
RPG	Registered Park and Garden
SM	Scheduled Monument
UA	Unitary Authority
WHS	World Heritage Site

## SHEFFIELD



© Historic England

SITE NAME:	Entrance gateway to Green Lane Works, Green Lane
DESIGNATION:	Listed Building grade II*
CONDITION:	Very bad
OCCUPANCY:	Vacant/not in use
PRIORITY CATEGORY:	B (B)
OWNER TYPE:	Commercial company
LIST ENTRY NUMBER:	1255044

Imposing entrance gateway, dated 1860, incorporating a tripartite triumphal arch flanked by relief panels depicting "Art" and "Industry" and topped with a pediment and cupola with clock stage and lantern. Rear masonry range, roofs and rainwater goods are in very poor condition and water ingress has caused internal timbers to decay. Grant awarded towards investigative works and urgent repairs. Forms part of housing-led redevelopment scheme with adjacent Eagle Works site, which has commenced.

Contact: Craig McHugh 01904 601972



© Historic England

SITE NAME:	Gateway and adjoining walls at garden entrance to Oakes Park, Norton
DESIGNATION:	Listed Building grade II*, RPG grade II
CONDITION:	Poor
OCCUPANCY:	N/A
PRIORITY CATEGORY:	F (D)
OWNER TYPE:	Private
LIST ENTRY NUMBER:	1271161

Early C18 and early C19 gateway with ornamental iron gates leading to C18 gardens. The gates are rusty and the gate piers are in poor condition. The park is also at risk. A grant has been accepted and repairs are due to start imminently.

Contact: Nicola Brown 01904 601985



© Historic England

SITE NAME:	Leah's Yard, 20-22, Cambridge Street, Sheffield
DESIGNATION:	Listed Building grade II*
CONDITION:	Very bad
OCCUPANCY:	Vacant/not in use
PRIORITY CATEGORY:	D (D)
OWNER TYPE:	Local authority
LIST ENTRY NUMBER:	1247012

Mid C19 cutlery/silversmithing works, with late C19 alterations. General decay, some fire damage. Use for shops and food/drink outlets proposed as part of a new retail quarter. The front elevation has been propped and urgent works have been carried out to protect the complex pending full repair.

Contact: Craig McHugh 01904 601972



© Historic England

SITE NAME:	Old Hall Farmhouse, Brightholmee Lane, Bradfield
DESIGNATION:	Listed Building grade II*
CONDITION:	Very bad
OCCUPANCY:	Vacant/not in use
PRIORITY CATEGORY:	A (New entry)
OWNER TYPE:	Private
LIST ENTRY NUMBER:	1132870

C15 yeoman house with cruck frame dating to 1484. The original timber framed dwelling was encased in local gritstone in C17 and a two storey stone extension was added to the west of the original house. In late-C17 a stone parlour block was added to the east. The farmhouse is currently vacant and in very poor condition.

Contact: Zoe Kemp 01904 601911



© Historic England

SITE NAME:	Loxley United Reformed Church, Loxley Road, Bradfield
DESIGNATION:	Listed Building grade II*
CONDITION:	Poor
OCCUPANCY:	Vacant/not in use
PRIORITY CATEGORY:	C (C)
OWNER TYPE:	Private
LIST ENTRY NUMBER:	1314565

Former United Reformed church of 1787, closed in 1994. Currently vacant and neglected. The roof, windows and rainwater goods are all in poor condition. Condition deteriorating.

Contact: Giles Proctor 01904 601981

## PRIORITY CATEGORIES

- A** Immediate risk of further rapid deterioration or loss of fabric; no solution agreed.  
**B** Immediate risk of further rapid deterioration or loss of fabric; solution agreed but not yet implemented.  
**C** Slow decay; no solution agreed.

- D** Slow decay; solution agreed but not yet implemented.  
**E** Under repair or in fair to good repair, but no user identified; or under threat of vacancy with no obvious new user (applicable only to buildings capable of beneficial use).

- F** Repair scheme in progress and (where applicable) end use or user identified; or functionally redundant buildings with new use agreed but not yet implemented.

**NOTE**  
 Last year's priority category is shown in brackets (otherwise, New Entry is noted).

## ABBREVIATIONS

CA	Conservation Area
LB	Listed Building
LPA	Local Planning Authority
NP	National Park
RPG	Registered Park and Garden
SM	Scheduled Monument
UA	Unitary Authority
WHS	World Heritage Site





© Historic England

SITE NAME:	<b>Seventh Day Adventist Church adjoining school and boundary wall, Andover Street</b>
DESIGNATION:	Listed Place of Worship grade II
CONDITION:	Poor
PRIORITY CATEGORY:	C (C)
OWNER TYPE:	Religious organisation
LIST ENTRY NUMBER:	1246453

Victorian chapel, now Seventh Day Adventist Church. Church 1865 by William Hill of Leeds for the Methodist New Connexion, School dated 1862. Rock-faced stone with ashlar dressings and steep pitched gabled and hipped slate roofs with coped gables. Gothic Revival style. Roofs and rainwater goods in poor condition.

Contact: Giles Proctor 01904 601981



© Historic England

SITE NAME:	<b>Church of St Mary, Howard Road, Sheffield</b>
DESIGNATION:	Listed Place of Worship grade II
CONDITION:	Fair
PRIORITY CATEGORY:	C (F)
OWNER TYPE:	Religious organisation
LIST ENTRY NUMBER:	1270449

Parish church in the Gothic Revival style dating to 1869, with vestry added in 1928. High level roof coverings and rainwater goods have recently been repaired with grant offered under Heritage Lottery Fund Repair Grants for Places of Worship. North and south aisle roofs remain in poor condition.

Contact: Zoe Kemp 01904 601911



© Historic England

SITE NAME:	<b>Church of St Paul, Wordsworth Avenue, Sheffield</b>
DESIGNATION:	Listed Place of Worship grade II*
CONDITION:	Poor
PRIORITY CATEGORY:	A (A)
OWNER TYPE:	Religious organisation
LIST ENTRY NUMBER:	1376605

1960s church by Sir Basil Spence. Repairs carried out to body of church, but extensive repair needed to the concrete cloisters which extend from the front of the church. Some Heritage Lottery Fund grant-aided repairs have been completed. Further phases are required.

Contact: Giles Proctor 01904 601981

SITE NAME:	<b>Roman Ridge: section 600yds (550m) long between Jenkin Lane (now Road) and Tylers Street</b>		
DESIGNATION:	Scheduled Monument	LIST ENTRY NUMBER:	1004806
CONDITION:	Generally unsatisfactory with major localised problems	TREND:	Declining
PRINCIPAL VULNERABILITY:	Visitor erosion - moderate	NEW ENTRY?:	No
OWNER TYPE:	Local authority	CONTACT:	Yvonne Luke 07770 568097

SITE NAME:	<b>Little Matlock rolling mill immediately south and east of Olive Terrace, Bradfield</b>		
DESIGNATION:	Scheduled Monument, LB grade II*	LIST ENTRY NUMBER:	1019857
CONDITION:	Generally unsatisfactory with major localised problems	TREND:	Declining
PRINCIPAL VULNERABILITY:	Other	NEW ENTRY?:	No
OWNER TYPE:	Private	CONTACT:	Nicola Brown 01904 601985

SITE NAME:	<b>Handlands Romano-British settlement, 460m south west of Woodseats Farm, Ecclesfield</b>		
DESIGNATION:	Scheduled Monument	LIST ENTRY NUMBER:	1017835
CONDITION:	Generally satisfactory but with significant localised problems	TREND:	Declining
PRINCIPAL VULNERABILITY:	Visitor erosion - extensive	NEW ENTRY?:	No
OWNER TYPE:	Private	CONTACT:	Yvonne Luke 07770 568097

## PRIORITY CATEGORIES

- A** Immediate risk of further rapid deterioration or loss of fabric; no solution agreed.  
**B** Immediate risk of further rapid deterioration or loss of fabric; solution agreed but not yet implemented.  
**C** Slow decay; no solution agreed.

- D** Slow decay; solution agreed but not yet implemented.  
**E** Under repair or in fair to good repair, but no user identified; or under threat of vacancy with no obvious new user (applicable only to buildings capable of beneficial use).

- F** Repair scheme in progress and (where applicable) end use or user identified; or functionally redundant buildings with new use agreed but not yet implemented.

**NOTE**  
 Last year's priority category is shown in brackets (otherwise, New Entry is noted).

## ABBREVIATIONS

CA	Conservation Area
LB	Listed Building
LPA	Local Planning Authority
NP	National Park
RPG	Registered Park and Garden
SM	Scheduled Monument
UA	Unitary Authority
WHS	World Heritage Site



SITE NAME:	<b>Willow Garth moated site and fishpond, Ecclesfield</b>		
DESIGNATION:	Scheduled Monument	LIST ENTRY NUMBER:	1012477
CONDITION:	Generally satisfactory but with significant localised problems	TREND:	Declining
PRINCIPAL VULNERABILITY:	Scrub/tree growth	NEW ENTRY?:	No
OWNER TYPE:	Private	CONTACT:	Yvonne Luke 07770 568097

SITE NAME:	<b>Mousehole Forge, Malin Bridge</b>		
DESIGNATION:	Scheduled Monument, LB grade II	LIST ENTRY NUMBER:	1004804
CONDITION:	Generally unsatisfactory with major localised problems	TREND:	Declining
PRINCIPAL VULNERABILITY:	Scrub/tree growth	NEW ENTRY?:	No
OWNER TYPE:	Private	CONTACT:	Nicola Brown 01904 601985

SITE NAME:	<b>Iron Age and Roman quern workings on Wharncliffe Rocks, Stocksbridge</b>		
DESIGNATION:	Scheduled Monument	LIST ENTRY NUMBER:	1004802
CONDITION:	Generally unsatisfactory with major localised problems	TREND:	Declining
PRINCIPAL VULNERABILITY:	Plant growth	NEW ENTRY?:	No
OWNER TYPE:	Government or agency	CONTACT:	Yvonne Luke 07770 568097



© Historic England

SITE NAME:	<b>Oakes Park, Sheffield</b>
DESIGNATION:	Registered Park and Garden grade II, 9 LBs
CONDITION:	Extensive significant problems
VULNERABILITY:	High
TREND:	Declining
NEW ENTRY?:	No
OWNER TYPE:	Mixed, multiple owners
LIST ENTRY NUMBER:	1001160

Gardens and pleasure grounds with early to mid C18 origins, an early C19 terrace and parkland probably dating from the early C19. Park and gardens compromised by multiple use, condition of park is poor and listed structures in very poor condition.

Contact: Erika Diaz Petersen 01904 601992



© Historic England

SITE NAME:	<b>Sheffield General Cemetery</b>
DESIGNATION:	Registered Park and Garden grade II*, 9 LBs
CONDITION:	Generally unsatisfactory with major localised problems
VULNERABILITY:	High
TREND:	Declining
NEW ENTRY?:	No
OWNER TYPE:	Local authority, multiple owners
LIST ENTRY NUMBER:	1001391

Cemetery of 1836 designed by Sheffield architect Samuel Worth with a chapel, catacombs, a cemetery office and a layout which makes dramatic use of a quarried hillside site. Extended in 1846 for Anglican burials, laid out by Robert Marnock (1800 to 1889). The cemetery retains both its Anglican and Non-conformist chapels (listed grade II\*) the latter a building at risk. The site is owned by Sheffield City Council, with the buildings leased to multiple owners.

Contact: Craig McHugh 01904 601972

SITE NAME:	<b>Furnace Hill, Sheffield</b>		
DESIGNATION:	Conservation Area	NEW ENTRY?:	No
CONDITION:	Very bad	TREND:	Deteriorating significantly
VULNERABILITY:	Medium	CONTACT:	John Stonard (LPA) 0114 273 4472

#### PRIORITY CATEGORIES

- A** Immediate risk of further rapid deterioration or loss of fabric; no solution agreed.
- B** Immediate risk of further rapid deterioration or loss of fabric; solution agreed but not yet implemented.
- C** Slow decay; no solution agreed.
- D** Slow decay; solution agreed but not yet implemented.
- E** Under repair or in fair to good repair, but no user identified; or under threat of vacancy with no obvious new user (applicable only to buildings capable of beneficial use).
- F** Repair scheme in progress and (where applicable) end use or user identified; or functionally redundant buildings with new use agreed but not yet implemented.

**NOTE**  
Last year's priority category is shown in brackets (otherwise, New Entry is noted).

#### ABBREVIATIONS

CA	Conservation Area
LB	Listed Building
LPA	Local Planning Authority
NP	National Park
RPG	Registered Park and Garden
SM	Scheduled Monument
UA	Unitary Authority
WHS	World Heritage Site

SITE NAME:	<b>Hillsborough Park</b>		
DESIGNATION:	Conservation Area	NEW ENTRY?:	No
CONDITION:	Poor	TREND:	Deteriorating
VULNERABILITY:	Medium	CONTACT:	John Stonard (LPA) 0114 273 4472

SITE NAME:	<b>Kelham Island</b>		
DESIGNATION:	Conservation Area	NEW ENTRY?:	No
CONDITION:	Very bad	TREND:	Improving significantly
VULNERABILITY:	Medium	CONTACT:	John Stonard (LPA) 0114 273 4472

SITE NAME:	<b>Sheffield General Cemetery</b>		
DESIGNATION:	Conservation Area	NEW ENTRY?:	No
CONDITION:	Very bad	TREND:	Deteriorating
VULNERABILITY:	Medium	CONTACT:	John Stonard (LPA) 0114 273 4472

SITE NAME:	<b>Well Meadow</b>		
DESIGNATION:	Conservation Area	NEW ENTRY?:	No
CONDITION:	Very bad	TREND:	Deteriorating
VULNERABILITY:	Medium	CONTACT:	John Stonard (LPA) 0114 273 4472

## WEST YORKSHIRE

### BRADFORD



© Historic England

SITE NAME:	<b>Manningham Mill (ancillary buildings and boiler house), Heaton Street, Heaton, Bradford</b>
DESIGNATION:	Listed Building grade II*, CA
CONDITION:	Fair
OCCUPANCY:	Part occupied/part in use
PRIORITY CATEGORY:	C (C)
OWNER TYPE:	Commercial company
LIST ENTRY NUMBER:	1314426

Silk mill, with boiler house, chimney and warehouse. Built in 1873. Scheme of residential and office conversion complete. Mill no longer at risk but ancillary buildings and boiler house are. Condition surveys of the at risk buildings have been completed with Historic England grant aid. Grant assisted urgent repairs to perimeter wall have been completed.

Contact: Craig McHugh 01904 601972



© Historic England

SITE NAME:	<b>Leventhorpe Hall, 1289 and 1291, Thornton Road, Lower Grange, Bradford</b>
DESIGNATION:	Listed Building grade II*
CONDITION:	Poor
OCCUPANCY:	Vacant/not in use
PRIORITY CATEGORY:	D (D)
OWNER TYPE:	Private
LIST ENTRY NUMBER:	1133692

Late C17 house with C19 additions. Windows are broken, the roof is sagging with missing slates. The east wall is failing. The site in general has substantially deteriorated but not the Hall. The whole site has been granted consent for a residential scheme, but work has stalled.

Contact: Tammy Whitaker 01904 601880

#### PRIORITY CATEGORIES

- A** Immediate risk of further rapid deterioration or loss of fabric; no solution agreed.
- B** Immediate risk of further rapid deterioration or loss of fabric; solution agreed but not yet implemented.
- C** Slow decay; no solution agreed.
- D** Slow decay; solution agreed but not yet implemented.
- E** Under repair or in fair to good repair, but no user identified; or under threat of vacancy with no obvious new user (applicable only to buildings capable of beneficial use).
- F** Repair scheme in progress and (where applicable) end use or user identified; or functionally redundant buildings with new use agreed but not yet implemented.

**NOTE**  
Last year's priority category is shown in brackets (otherwise, New Entry is noted).

#### ABBREVIATIONS

CA	Conservation Area
LB	Listed Building
LPA	Local Planning Authority
NP	National Park
RPG	Registered Park and Garden
SM	Scheduled Monument
UA	Unitary Authority
WHS	World Heritage Site



© Historic England

SITE NAME:	<b>New Hall, Rooley Lane, Newhall</b>
DESIGNATION:	Listed Building grade II*
CONDITION:	Poor
OCCUPANCY:	Vacant/not in use
PRIORITY CATEGORY:	D (C)
OWNER TYPE:	Commercial company
LIST ENTRY NUMBER:	1314521

A fine C17 hall, built by the Richardson Family of Bierley Hall. Of gritstone with excellent detailing. New Hall was formerly the club house of West Bowling Golf Club, which has now been redeveloped for commercial use. The hall is under new ownership and discussions regarding conversion to office use are underway.

Contact: Nicola Brown 01904 601985



© Historic England

SITE NAME:	<b>Dalton Mills, all attached buildings and yard surface, Dalton Lane, Keighley</b>
DESIGNATION:	Listed Building grade II*
CONDITION:	Poor
OCCUPANCY:	Part occupied/part in use
PRIORITY CATEGORY:	F (E)
OWNER TYPE:	Private
LIST ENTRY NUMBER:	1134129

Worsted mill built between 1866 and 1877 for J&J Craven. The site comprises three multi-storey mills: Tower Mill, Genappe Mill and New Mill. There are also several ancillary buildings, an elaborate chimney and intact surviving machinery. The site was acquired by a new owner early in 2014 who has begun to implement a programme of phased repair and refurbishment to create a mixed commercial development. Historic England grant aid has been awarded towards the cost of investigative surveys for Genappe Mill.

Contact: Zoe Kemp 01904 601911



© Historic England

SITE NAME:	<b>Mill Building at Low Mills, Low Mill Lane, Keighley</b>
DESIGNATION:	Listed Building grade II*
CONDITION:	Very bad
OCCUPANCY:	Vacant/not in use
PRIORITY CATEGORY:	A (B)
OWNER TYPE:	Commercial company
LIST ENTRY NUMBER:	1200162

Late C18. Early cotton mill, adjacent to supermarket and car park. Discussions underway with new owner regarding potential reuse and development.

Contact: Zoe Kemp 01904 601911



© Historic England

SITE NAME:	<b>Waterloo Mill, Howden Road, Silsden</b>
DESIGNATION:	Listed Building grade II*, CA
CONDITION:	Poor
OCCUPANCY:	Part occupied/part in use
PRIORITY CATEGORY:	D (D)
OWNER TYPE:	Commercial company
LIST ENTRY NUMBER:	1266636

Main four storey mill is in fair condition and in use. The Chimney was extensively repaired in 2005. The engine house, which retains its engine, is in poor repair, with cracking to the concrete roof and some water penetration. An application for repair grant has been received.

Contact: Giles Proctor 01904 601981



© St Clement's PCC

SITE NAME:	<b>Church of St Clement, Barkerend Road</b>
DESIGNATION:	Listed Place of Worship grade II*
CONDITION:	Poor
PRIORITY CATEGORY:	D (D)
OWNER TYPE:	Religious organisation
LIST ENTRY NUMBER:	1184649

Church dating to 1894, of dressed limestone with a slate roof. Its principal feature of interest is the interior designed by Morris and Co. Grant-aided repairs to the nave and north aisle roofs have been completed, but the south aisle roof remains in poor condition. Heritage Lottery Fund project development funding has been offered under the Grants for Places of Worship scheme.

Contact: Zoe Kemp 01904 601911


#### PRIORITY CATEGORIES

- A** Immediate risk of further rapid deterioration or loss of fabric; no solution agreed.
- B** Immediate risk of further rapid deterioration or loss of fabric; solution agreed but not yet implemented.
- C** Slow decay; no solution agreed.
- D** Slow decay; solution agreed but not yet implemented.
- E** Under repair or in fair to good repair, but no user identified; or under threat of vacancy with no obvious new user (applicable only to buildings capable of beneficial use).
- F** Repair scheme in progress and (where applicable) end use or user identified; or functionally redundant buildings with new use agreed but not yet implemented.


**NOTE**  
Last year's priority category is shown in brackets (otherwise, New Entry is noted).

#### ABBREVIATIONS


CA	Conservation Area
LB	Listed Building
LPA	Local Planning Authority
NP	National Park
RPG	Registered Park and Garden
SM	Scheduled Monument
UA	Unitary Authority
WHS	World Heritage Site

	SITE NAME:	<b>Bradford Synagogue (Reform), Bowland Street, Bradford</b>	Synagogue of 1880 to 1881 in the Moorish revival style by Francis and Thomas Healey. The principal elevation is of gold and red banded ashlar with bracketed eaves and an ornate pierced parapet. It has a central raised panel with a Hebrew inscription beneath the cresting incorporating the Star of David. Roof coverings and rainwater goods are in poor condition with water ingress causing damage to timbers, masonry and finishes. Heritage Lottery Fund project delivery funding for repairs has been offered under the Grants for Places of Worship scheme and high level repairs are underway.
	DESIGNATION:	Listed Place of Worship grade II*	
	CONDITION:	Poor	
	PRIORITY CATEGORY:	F (D)	
	OWNER TYPE:	Religious organisation	
LIST ENTRY NUMBER:	1227613	Contact: Zoe Kemp 01904 601911	


© Historic England

	SITE NAME:	<b>Church of St Paul and St Jude, Church Street, Bradford</b>	Large church with prominent spire and crossing tower dating from 1847 to 1848 by architects Mallinson and Healy. Roofs are in poor condition. Heritage Lottery Fund project development funding has been offered under the Grants for Places of Worship scheme.
	DESIGNATION:	Listed Place of Worship grade II, CA	
	CONDITION:	Poor	
	PRIORITY CATEGORY:	D (C)	
	OWNER TYPE:	Religious organisation	
LIST ENTRY NUMBER:	1133216	Contact: Zoe Kemp 01904 601911	


© Historic England

	SITE NAME:	<b>Church of St Stephen, Donisthorpe Street, Bradford</b>	Victorian city church. All roofs were in poor condition, leading to extensive water penetration and timber decay throughout the church. Grant assisted repair works to the east and the south elevations have now been completed but repairs to the north and west elevations are still required. Heritage Lottery Fund project development funding has been offered under the Grants for Places of Worship scheme.
	DESIGNATION:	Listed Place of Worship grade II	
	CONDITION:	Poor	
	PRIORITY CATEGORY:	D (F)	
	OWNER TYPE:	Religious organisation	
LIST ENTRY NUMBER:	1133174	Contact: Zoe Kemp 01904 601911	

© Historic England

	SITE NAME:	<b>Church of St John, Wakefield Road, Bradford</b>	Dating to 1842, this church was built at the expense of the Bowling Iron Company. The architects, RH and S Sharpe of York, were assisted by Fred Stott, works engineer at the Bowling Foundry, as its construction made extensive use of iron. Roof coverings, rainwater goods and cast iron windows are in poor condition.
	DESIGNATION:	Listed Place of Worship grade II	
	CONDITION:	Poor	
	PRIORITY CATEGORY:	C (C)	
	OWNER TYPE:	Religious organisation	
LIST ENTRY NUMBER:	1314137	Contact: Zoe Kemp 01904 601911	

© Historic England

	SITE NAME:	<b>Church of St Saviour, Ings Way, Fairweather Green, Bradford</b>	Church of 1966 with attached hall of 1971, both designed by architect George Pace. Characterized by asymmetric arrangement of roofs, exposed structure and juxtaposition of materials, this is a complete and largely unaltered example of Pace's work. The asphalt roof and windows are in very poor condition. Heritage Lottery Fund project development funding has been offered under the Grants for Places of Worship scheme.
	DESIGNATION:	Listed Place of Worship grade II	
	CONDITION:	Poor	
	PRIORITY CATEGORY:	D (D)	
	OWNER TYPE:	Religious organisation	
LIST ENTRY NUMBER:	1392312	Contact: Zoe Kemp 01904 601911	

© Historic England

**PRIORITY CATEGORIES**

- A** Immediate risk of further rapid deterioration or loss of fabric; no solution agreed.
- B** Immediate risk of further rapid deterioration or loss of fabric; solution agreed but not yet implemented.
- C** Slow decay; no solution agreed.
- D** Slow decay; solution agreed but not yet implemented.
- E** Under repair or in fair to good repair, but no user identified; or under threat of vacancy with no obvious new user (applicable only to buildings capable of beneficial use).
- F** Repair scheme in progress and (where applicable) end use or user identified; or functionally redundant buildings with new use agreed but not yet implemented.

**NOTE**  
Last year's priority category is shown in brackets (otherwise, New Entry is noted).

**ABBREVIATIONS**

- CA** Conservation Area
- LB** Listed Building
- LPA** Local Planning Authority
- NP** National Park
- RPG** Registered Park and Garden
- SM** Scheduled Monument
- UA** Unitary Authority
- WHS** World Heritage Site





© Historic England

SITE NAME:	<b>Church of St James, Haworth Road Crossroads, Keighley</b>
DESIGNATION:	Listed Place of Worship grade II
CONDITION:	Poor
PRIORITY CATEGORY:	D (D)
OWNER TYPE:	Religious organisation
LIST ENTRY NUMBER:	1266785

Parish church of 1909 to 1910 designed by JB Bailey & Son of Keighley. The building comprises nave with north and south aisles; chancel with organ chamber, vestry and sacristy and a north-west porch which was to have formed the lowest stage of a tower that was never built. Queen post nave roof and double hammerbeam chancel roof. Aisle windows incorporate interesting modern stained glass. Roofs, rainwater goods and clerestory windows are in poor condition. Heritage Lottery Fund project development funding has been offered under the Grants for Places of Worship scheme.

Contact: Zoe Kemp 01904 601911



© Historic England

SITE NAME:	<b>St Michael and All Angels, Church Street, Haworth, Keighley</b>
DESIGNATION:	Listed Place of Worship grade II*, CA
CONDITION:	Poor
PRIORITY CATEGORY:	D (D)
OWNER TYPE:	Religious organisation
LIST ENTRY NUMBER:	1283403

Large Victorian church with C16 tower. Burial place of the Brontes. Roof coverings and rainwater goods to north elevation are in poor condition, as are the internal wall paintings. Repairs to roof coverings to the south elevation have been completed with grant offered in 2012. A Heritage Lottery Fund grant was offered towards the re-covering of north roof slopes in 2014 and work is likely to start in late 2015 or early 2016.

Contact: Giles Proctor 01904 601981



© Historic England

SITE NAME:	<b>Church of St Paul, Kirkgate, Shipley</b>
DESIGNATION:	Listed Place of Worship grade II
CONDITION:	Poor
PRIORITY CATEGORY:	F (D)
OWNER TYPE:	Religious organisation
LIST ENTRY NUMBER:	1133546

Commissioners' Church of 1823 to 1825 designed in the Perpendicular style by John Oates of Halifax. Roofs, rainwater goods, high-level masonry and glazing are all in poor condition. Heritage Lottery Fund project delivery funding for repairs has been offered under the Grants for Places of Worship scheme and repair works are underway. Further phases of repair will be required.

Contact: Zoe Kemp 01904 601911

SITE NAME:	<b>Enclosed settlement known as 'Soldier's Trench' including a cup-marked rock, Baildon</b>		
DESIGNATION:	Scheduled Monument	LIST ENTRY NUMBER:	1009718
CONDITION:	Generally unsatisfactory with major localised problems	TREND:	Declining
PRINCIPAL VULNERABILITY:	Visitor erosion - extensive	NEW ENTRY?:	No
OWNER TYPE:	Local authority	CONTACT:	Yvonne Luke 07770 568097

SITE NAME:	<b>Twelve Apostles stone circle, Burley Moor, Burley</b>		
DESIGNATION:	Scheduled Monument	LIST ENTRY NUMBER:	1011763
CONDITION:	Generally unsatisfactory with major localised problems	TREND:	Declining
PRINCIPAL VULNERABILITY:	Visitor erosion - extensive	NEW ENTRY?:	No
OWNER TYPE:	Private	CONTACT:	Yvonne Luke 07770 568097

SITE NAME:	<b>Late prehistoric enclosed settlement known as Catstones Ring on Catstones Hill, Cullingworth</b>		
DESIGNATION:	Scheduled Monument	LIST ENTRY NUMBER:	1018240
CONDITION:	Generally satisfactory but with significant localised problems	TREND:	Declining
PRINCIPAL VULNERABILITY:	Plant growth	NEW ENTRY?:	No
OWNER TYPE:	Private	CONTACT:	Yvonne Luke 07770 568097

#### PRIORITY CATEGORIES

- A** Immediate risk of further rapid deterioration or loss of fabric; no solution agreed.
- B** Immediate risk of further rapid deterioration or loss of fabric; solution agreed but not yet implemented.
- C** Slow decay; no solution agreed.
- D** Slow decay; solution agreed but not yet implemented.
- E** Under repair or in fair to good repair, but no user identified; or under threat of vacancy with no obvious new user (applicable only to buildings capable of beneficial use).
- F** Repair scheme in progress and (where applicable) end use or user identified; or functionally redundant buildings with new use agreed but not yet implemented.

**NOTE**  
Last year's priority category is shown in brackets (otherwise, New Entry is noted).

#### ABBREVIATIONS

- CA** Conservation Area  
**LB** Listed Building  
**LPA** Local Planning Authority  
**NP** National Park  
**RPG** Registered Park and Garden  
**SM** Scheduled Monument  
**UA** Unitary Authority  
**WHS** World Heritage Site

SITE NAME:	Cairfield, carved rocks and associated curved bank at north west end of Green Crag Slack, east of Gill Head Reservoir, Ilkley		
DESIGNATION:	Scheduled Monument	LIST ENTRY NUMBER:	1013872
CONDITION:	Generally unsatisfactory with major localised problems	TREND:	Declining
PRINCIPAL VULNERABILITY:	Vandalism	NEW ENTRY?:	No
OWNER TYPE:	Local authority	CONTACT:	Yvonne Luke 07770 568097



© Historic England

SITE NAME:	Whinburn, Keighley	Gardens and pleasure grounds partly laid out c1897 with additional formal landscaping and features dating from 1912 to 1938, with some design work in the latter period by TH Mawson and Son. Formerly owned by Bradford City Council, now in private ownership. The site has laid vacant for a number of years suffering decay and vandalism.
DESIGNATION:	Registered Park and Garden grade II, 3 LBs	
CONDITION:	Generally satisfactory but with minor localised problems	
VULNERABILITY:	Medium	
TREND:	Declining	
NEW ENTRY?:	No	
OWNER TYPE:	Private	
LIST ENTRY NUMBER:	1001643	Contact: Erika Diaz Petersen 01904 601992

SITE NAME:	Apsley Crescent, Manningham, Bradford		
DESIGNATION:	Conservation Area, 15 LBs	NEW ENTRY?:	No
CONDITION:	Poor	TREND:	Deteriorating
VULNERABILITY:	Low	CONTACT:	Jon Ackroyd (LPA) 01274 433952

SITE NAME:	Devonshire Park and Cliffe Castle, Keighley		
DESIGNATION:	Conservation Area, 10 LBs	NEW ENTRY?:	No
CONDITION:	Poor	TREND:	Deteriorating
VULNERABILITY:	Low	CONTACT:	Jon Ackroyd (LPA) 01274 433952

SITE NAME:	Great Horton		
DESIGNATION:	Conservation Area, 42 LBs	NEW ENTRY?:	No
CONDITION:	Very bad	TREND:	Deteriorating
VULNERABILITY:	Low	CONTACT:	Jon Ackroyd (LPA) 01274 433952

SITE NAME:	Heaton Estates		
DESIGNATION:	Conservation Area, 8 LBs	NEW ENTRY?:	No
CONDITION:	Poor	TREND:	Deteriorating
VULNERABILITY:	Low	CONTACT:	Jon Ackroyd (LPA) 01274 433952

SITE NAME:	Idle and The Green		
DESIGNATION:	Conservation Area, 34 LBs	NEW ENTRY?:	No
CONDITION:	Very bad	TREND:	Deteriorating
VULNERABILITY:	Low	CONTACT:	Jon Ackroyd (LPA) 01274 433952

SITE NAME:	Little Horton Lane, Bradford, Trident		
DESIGNATION:	Conservation Area, 60 LBs	NEW ENTRY?:	No
CONDITION:	Poor	TREND:	Deteriorating
VULNERABILITY:	Low	CONTACT:	Jon Ackroyd (LPA) 01274 433952

## PRIORITY CATEGORIES

- A** Immediate risk of further rapid deterioration or loss of fabric; no solution agreed.
- B** Immediate risk of further rapid deterioration or loss of fabric; solution agreed but not yet implemented.
- C** Slow decay; no solution agreed.
- D** Slow decay; solution agreed but not yet implemented.
- E** Under repair or in fair to good repair, but no user identified; or under threat of vacancy with no obvious new user (applicable only to buildings capable of beneficial use).
- F** Repair scheme in progress and (where applicable) end use or user identified; or functionally redundant buildings with new use agreed but not yet implemented.

**NOTE**  
Last year's priority category is shown in brackets (otherwise, New Entry is noted).

## ABBREVIATIONS

CA	Conservation Area
LB	Listed Building
LPA	Local Planning Authority
NP	National Park
RPG	Registered Park and Garden
SM	Scheduled Monument
UA	Unitary Authority
WHS	World Heritage Site

SITE NAME:	North Park Road, Manningham		
DESIGNATION:	Conservation Area, 12 LBs, RPG grade II	NEW ENTRY?:	No
CONDITION:	Very bad	TREND:	Deteriorating
VULNERABILITY:	Low	CONTACT:	Jon Ackroyd (LPA) 01274 433952

SITE NAME:	Southfield Square, Manningham, Bradford		
DESIGNATION:	Conservation Area, 6 LBs	NEW ENTRY?:	No
CONDITION:	Poor	TREND:	Deteriorating
VULNERABILITY:	Low	CONTACT:	Jon Ackroyd (LPA) 01274 433952

SITE NAME:	St Paul's, Manningham		
DESIGNATION:	Conservation Area, 18 LBs	NEW ENTRY?:	No
CONDITION:	Very bad	TREND:	Deteriorating
VULNERABILITY:	Low	CONTACT:	Jon Ackroyd (LPA) 01274 433952

SITE NAME:	The Goitside, Bradford		
DESIGNATION:	Conservation Area, 5 LBs	NEW ENTRY?:	No
CONDITION:	Very bad	TREND:	Deteriorating
VULNERABILITY:	Low	CONTACT:	Jon Ackroyd (LPA) 01274 433952

SITE NAME:	Thornton		
DESIGNATION:	Conservation Area, 52 LBs	NEW ENTRY?:	No
CONDITION:	Very bad	TREND:	Deteriorating
VULNERABILITY:	Low	CONTACT:	Jon Ackroyd (LPA) 01274 433952

## BRADFORD / KIRKLEES / LEEDS



© Battlefields Trust

SITE NAME:	Battle of Adwalton Moor, Drighlington
DESIGNATION:	Registered Battlefield, LB grade II
CONDITION:	Generally satisfactory but with significant localised problems
VULNERABILITY:	Medium
TREND:	Declining
PRIORITY CATEGORY:	A (A)
OWNER TYPE:	Private
LIST ENTRY NUMBER:	1000000

The 1643 battle during the English Civil War on moorland outside Bradford in which some 14,000 men fought, gave control of the north of England to the Royalists. The battlefield faces various development pressures, notably from an industrial zone at its west end contributing to its inclusion on the Register.

Contact: Craig McHugh 01904 601972

## CALDERDALE



© Historic England

SITE NAME:	Double aisled barn to north west of Kirklees Priory Gatehouse, Kirklees Park, Brighouse
DESIGNATION:	Listed Building grade I, RPG grade II
CONDITION:	Fair
OCCUPANCY:	Part occupied/part in use
PRIORITY CATEGORY:	C (C)
OWNER TYPE:	Private
LIST ENTRY NUMBER:	1133848

Aisled barn. One of the farm buildings of the former Priory, with a C15 timber frame, later stone-clad. The north east corner of stables and the north threshing porch appear to be unstable. The estate has recently changed hands and some maintenance has been carried out.

Contact: Giles Proctor 01904 601981

## PRIORITY CATEGORIES






- A** Immediate risk of further rapid deterioration or loss of fabric; no solution agreed.
- B** Immediate risk of further rapid deterioration or loss of fabric; solution agreed but not yet implemented.
- C** Slow decay; no solution agreed.
- D** Slow decay; solution agreed but not yet implemented.
- E** Under repair or in fair to good repair, but no user identified; or under threat of vacancy with no obvious new user (applicable only to buildings capable of beneficial use).
- F** Repair scheme in progress and (where applicable) end use or user identified; or functionally redundant buildings with new use agreed but not yet implemented.

**NOTE**  
Last year's priority category is shown in brackets (otherwise, New Entry is noted).

## ABBREVIATIONS

CA	Conservation Area
LB	Listed Building
LPA	Local Planning Authority
NP	National Park
RPG	Registered Park and Garden
SM	Scheduled Monument
UA	Unitary Authority
WHS	World Heritage Site



	<p><b>SITE NAME:</b> Home Farm Building No. 6, Kirklees Park, Brighouse</p> <p><b>DESIGNATION:</b> Listed Building grade II*, RPG grade II</p> <p><b>CONDITION:</b> Very bad</p> <p><b>OCCUPANCY:</b> Vacant/not in use</p> <p><b>PRIORITY CATEGORY:</b> A (A)</p> <p><b>OWNER TYPE:</b> Private</p> <p><b>LIST ENTRY NUMBER:</b> I133805</p>	<p>Early C17 cowhouse and a two cell house, possibly originally slaughter house. The east gable wall and the roof have partially collapsed and unstable.</p> <p>Contact: Tammy Whitaker 01904 601880</p>
© Historic England		
	<p><b>SITE NAME:</b> Kirklees Priory Gatehouse, Kirklees Park, Brighouse</p> <p><b>DESIGNATION:</b> Listed Building grade II*, RPG grade II</p> <p><b>CONDITION:</b> Poor</p> <p><b>OCCUPANCY:</b> Vacant/not in use</p> <p><b>PRIORITY CATEGORY:</b> D (C)</p> <p><b>OWNER TYPE:</b> Private</p> <p><b>LIST ENTRY NUMBER:</b> I314039</p>	<p>Purported to be the gatehouse to the former Priory. Early C16, part timber-framed. Holding repairs recently carried out and support scaffold in place. Historic England grant has been offered towards project development for repair and reuse as a dwelling.</p> <p>Contact: Giles Proctor 01904 601981</p>
© Historic England		
	<p><b>SITE NAME:</b> L-shaped aisled barn, Kirklees Park, Brighouse</p> <p><b>DESIGNATION:</b> Listed Building grade II*, RPG grade II</p> <p><b>CONDITION:</b> Fair</p> <p><b>OCCUPANCY:</b> Vacant/not in use</p> <p><b>PRIORITY CATEGORY:</b> C (C)</p> <p><b>OWNER TYPE:</b> Private</p> <p><b>LIST ENTRY NUMBER:</b> I133808</p>	<p>Aisled barn, early C16, encased in stone during the early to mid-C17. An area of roof missing to north and some timber decay to frame. Some maintenance has been undertaken following a recent change of ownership.</p> <p>Contact: Giles Proctor 01904 601981</p>
© Historic England		
	<p><b>SITE NAME:</b> Malthouse, Kirklees Park, Brighouse</p> <p><b>DESIGNATION:</b> Listed Building grade I, RPG grade II</p> <p><b>CONDITION:</b> Fair</p> <p><b>OCCUPANCY:</b> Vacant/not in use</p> <p><b>PRIORITY CATEGORY:</b> C (C)</p> <p><b>OWNER TYPE:</b> Private</p> <p><b>LIST ENTRY NUMBER:</b> I133809</p>	<p>Malthouse, late C17, forming part of a farm complex, which has recently changed hands. The building is in a stable condition.</p> <p>Contact: Giles Proctor 01904 601981</p>
© Historic England		
	<p><b>SITE NAME:</b> Former boiler house and attached chimney to north of Old Lane Mill, Old Lane</p> <p><b>DESIGNATION:</b> Listed Building grade II*</p> <p><b>CONDITION:</b> Very bad</p> <p><b>OCCUPANCY:</b> Vacant/not in use</p> <p><b>PRIORITY CATEGORY:</b> C (C)</p> <p><b>OWNER TYPE:</b> Private</p> <p><b>LIST ENTRY NUMBER:</b> I272533</p>	<p>Boiler house and integral chimney of 1827 to 1828, built to serve Old Lane Mill which is the oldest and largest surviving example of a multi-storey, steam-powered, iron-framed textile mill in Halifax. Not in use and in poor repair.</p> <p>Contact: Zoe Kemp 01904 601911</p>
© Historic England		

## PRIORITY CATEGORIES

- A** Immediate risk of further rapid deterioration or loss of fabric; no solution agreed.
- B** Immediate risk of further rapid deterioration or loss of fabric; solution agreed but not yet implemented.
- C** Slow decay; no solution agreed.

- D** Slow decay; solution agreed but not yet implemented.
- E** Under repair or in fair to good repair, but no user identified; or under threat of vacancy with no obvious new user (applicable only to buildings capable of beneficial use).

- F** Repair scheme in progress and (where applicable) end use or user identified; or functionally redundant buildings with new use agreed but not yet implemented.

**NOTE**  
Last year's priority category is shown in brackets (otherwise, New Entry is noted).

## ABBREVIATIONS

CA	Conservation Area
LB	Listed Building
LPA	Local Planning Authority
NP	National Park
RPG	Registered Park and Garden
SM	Scheduled Monument
UA	Unitary Authority
WHS	World Heritage Site



© Historic England

SITE NAME:	<b>Old Lane Mill, Old Lane, Rawson's Mill, Old Lane</b>
DESIGNATION:	Listed Building grade II*
CONDITION:	Poor
OCCUPANCY:	Vacant/not in use
PRIORITY CATEGORY:	C (C)
OWNER TYPE:	Private
LIST ENTRY NUMBER:	1244144

Worsted mill of 1825 to 1828, the oldest and largest surviving example of a multi-storey, steam-powered, iron-framed textile mill in Halifax. Unoccupied and in poor repair.

Contact: Zoe Kemp 01904 601911



© Historic England

SITE NAME:	<b>Ovenden Hall, Ovenden Road</b>
DESIGNATION:	Listed Building grade II*
CONDITION:	Poor
OCCUPANCY:	Vacant/not in use
PRIORITY CATEGORY:	C (C)
OWNER TYPE:	Commercial company
LIST ENTRY NUMBER:	1242456

C17 traditional stone house with C18 service wing and C19 west wing. Roofs are in poor condition with attendant decay.

Contact: Zoe Kemp 01904 601911



© Historic England

SITE NAME:	<b>Scout Hall, Lee Lane, Halifax</b>
DESIGNATION:	Listed Building grade II*
CONDITION:	Poor
OCCUPANCY:	Vacant/not in use
PRIORITY CATEGORY:	D (C)
OWNER TYPE:	Private
LIST ENTRY NUMBER:	1203783

Late C17 house. Part repaired with Historic England grant, part derelict. Planning Permission and Listed Building Consent have been granted for repair and reuse of the building as a single dwelling.

Contact: Tammy Whitaker 01904 601880



© Historic England

SITE NAME:	<b>Former lock-up, 121, Keighley Road, Illingworth, Halifax</b>
DESIGNATION:	Listed Building grade II*
CONDITION:	Very bad
OCCUPANCY:	Vacant/not in use
PRIORITY CATEGORY:	B (A)
OWNER TYPE:	Local authority
LIST ENTRY NUMBER:	1314017

Located on the north side of the A629 Halifax to Keighley Road, the lock-up is a small two storey building of coursed sandstone walls and stone slate roof dated 1823. The building is vacant. The roof covering and roof drainage is in very poor condition. North Halifax Historic Buildings Preservation Trust has acquired the building under asset transfer from the Local Authority. A condition survey and options appraisal with a grant from the Architectural Heritage Fund has been completed. Grant applications have been made to WREN and Historic England for repairs to the envelope of the building.

Contact: Nicola Brown 01904 601985



© Historic England

SITE NAME:	<b>Broad Bottom Old Hall, Mytholmroyd, Hebden Royd</b>
DESIGNATION:	Listed Building grade II*
CONDITION:	Fair
OCCUPANCY:	Vacant/not in use
PRIORITY CATEGORY:	C (C)
OWNER TYPE:	Private
LIST ENTRY NUMBER:	1279330

Late medieval timber-framed open hall which was encased in stone in the mid C16. Watertight but vacant for some years. Vulnerable to decay without a sustaining use.

Contact: Tammy Whitaker 01904 601880

#### PRIORITY CATEGORIES

- A** Immediate risk of further rapid deterioration or loss of fabric; no solution agreed.  
**B** Immediate risk of further rapid deterioration or loss of fabric; solution agreed but not yet implemented.  
**C** Slow decay; no solution agreed.

- D** Slow decay; solution agreed but not yet implemented.  
**E** Under repair or in fair to good repair, but no user identified; or under threat of vacancy with no obvious new user (applicable only to buildings capable of beneficial use).

- F** Repair scheme in progress and (where applicable) end use or user identified; or functionally redundant buildings with new use agreed but not yet implemented.

**NOTE**  
 Last year's priority category is shown in brackets (otherwise, New Entry is noted).

#### ABBREVIATIONS

CA	Conservation Area
LB	Listed Building
LPA	Local Planning Authority
NP	National Park
RPG	Registered Park and Garden
SM	Scheduled Monument
UA	Unitary Authority
WHS	World Heritage Site



© Historic England Archive

SITE NAME:	<b>Barn to north west of Greenwood Lee, Widdop Road, Heptonstall</b>
DESIGNATION:	Listed Building grade II*
CONDITION:	Very bad
OCCUPANCY:	Vacant/not in use
PRIORITY CATEGORY:	C (C)
OWNER TYPE:	Private
LIST ENTRY NUMBER:	1265719

Late C16 aisled barn. Major failure of roof structure and loss of roof covering.

Contact: Tammy Whitaker 01904 601880



© Historic England

SITE NAME:	<b>Church of St John, Coley Road, Brighouse</b>
DESIGNATION:	Listed Place of Worship grade II
CONDITION:	Poor
PRIORITY CATEGORY:	D (New entry)
OWNER TYPE:	Religious organisation
LIST ENTRY NUMBER:	1133829

Church dating to 1816 in the Gothic Revival style by William Bradley of Halifax, later restored and altered in c1900 by Hodgson Fowler. Tower roof and high level tower masonry are in poor condition. Heritage Lottery Fund project development funding has been offered under the Grants for Places of Worship scheme.

Contact: Zoe Kemp 01904 601911



© Historic England

SITE NAME:	<b>Church of St Thomas Charlestown, St Thomas Street, Halifax</b>
DESIGNATION:	Listed Place of Worship grade II
CONDITION:	Poor
PRIORITY CATEGORY:	C (C)
OWNER TYPE:	Religious organisation
LIST ENTRY NUMBER:	1254025

A Victorian church, prominently located above Halifax. The roof slates and rainwater goods are in poor condition and the stonework is deteriorating.

Contact: Giles Proctor 01904 601981




© Historic England

SITE NAME:	<b>Church of St Peter, Town Gate, Halifax</b>
DESIGNATION:	Listed Place of Worship grade I
CONDITION:	Poor
PRIORITY CATEGORY:	C (C)
OWNER TYPE:	Religious organisation
LIST ENTRY NUMBER:	1313775

Church of 1763 to 1766 in the classical style, based on the design for the Church of the Holy Trinity, Leeds. The building incorporates a nave with massive composite columns and horseshoe gallery, north organ chamber and vestry, apsidal sanctuary and three-stage west tower. The finely decorated interior is particularly noteworthy and includes Royal Arms dated 1766 flanked by four cartouches with coats of arms by Guiseppe Cortese, the Ten Commandments and relief figures of Moses and Jesus. Water ingress is causing damage to the finishes and decorations.

Contact: Zoe Kemp 01904 601911



© Historic England

SITE NAME:	<b>Church of St James, Church Lane, Hebden Royd</b>
DESIGNATION:	Listed Place of Worship grade II
CONDITION:	Poor
PRIORITY CATEGORY:	D (D)
OWNER TYPE:	Religious organisation
LIST ENTRY NUMBER:	1229139

Early C19 Gothic church, with additions by Richard Norman Shaw. The roof covering and rainwater goods are in poor condition, with consequential damage to the interior. Heritage Lottery Fund grant offered under the Grants for Places of Worship scheme for the re-slating of the north roof slopes.

Contact: Giles Proctor 01904 601981

#### PRIORITY CATEGORIES

- A** Immediate risk of further rapid deterioration or loss of fabric; no solution agreed.  
**B** Immediate risk of further rapid deterioration or loss of fabric; solution agreed but not yet implemented.  
**C** Slow decay; no solution agreed.

- D** Slow decay; solution agreed but not yet implemented.  
**E** Under repair or in fair to good repair, but no user identified; or under threat of vacancy with no obvious new user (applicable only to buildings capable of beneficial use).

- F** Repair scheme in progress and (where applicable) end use or user identified; or functionally redundant buildings with new use agreed but not yet implemented.

**NOTE**  
Last year's priority category is shown in brackets (otherwise, New Entry is noted).

#### ABBREVIATIONS

CA	Conservation Area
LB	Listed Building
LPA	Local Planning Authority
NP	National Park
RPG	Registered Park and Garden
SM	Scheduled Monument
UA	Unitary Authority
WHS	World Heritage Site





© Historic England

SITE NAME:	<b>Hope Baptist Church, New Road, Hebden Bridge, Hebden Royd</b>
DESIGNATION:	Listed Place of Worship grade II, CA
CONDITION:	Fair
PRIORITY CATEGORY:	D (C)
OWNER TYPE:	Religious organisation
LIST ENTRY NUMBER:	1230080

1857 classical chapel and Sunday School. Extensive repairs carried out to roofs and interior of church. Further work is needed to the roofs of the vestries to the rear of the church, to the lower stonework and to the steps and grant has been offered by Heritage Lottery Fund for project development.

Contact: Giles Proctor 01904 601981



© Historic England

SITE NAME:	<b>Church of St Thomas, Heptonstall</b>
DESIGNATION:	Listed Place of Worship grade II*, CA
CONDITION:	Poor
PRIORITY CATEGORY:	D (New entry)
OWNER TYPE:	Religious organisation
LIST ENTRY NUMBER:	1226171

Late Victorian church designed by Mallinson and Healey to replace the storm damaged medieval church, the ruin of which remains in the churchyard. Contains stained glass and tower clock from earlier church. Tower roof is in poor condition. Heritage Lottery Fund project development funding has been offered under the Grants for Places of Worship scheme.

Contact: Zoe Kemp 01904 601911



© Historic England

SITE NAME:	<b>Church of St Michael and All Angels, Burnley Road, Todmorden</b>
DESIGNATION:	Listed Place of Worship grade II
CONDITION:	Poor
PRIORITY CATEGORY:	F (D)
OWNER TYPE:	Religious organisation
LIST ENTRY NUMBER:	1133755

A Gothic/Tudor Revival church dating to 1902 with embattled west tower and octagonal spire. The building is constructed from hammer-dressed stone with ashlar dressings. Roofs, rainwater goods and masonry of north aisle, porch, clergy vestry and chancel are in poor condition with dry rot present in these areas. Tower and spire are also in poor condition. Grant offered under Repair Grants for Places of Worship and work is on site.

Contact: Zoe Kemp 01904 601911

SITE NAME:	<b>Camp at Kirklees Park</b>	LIST ENTRY NUMBER:	1005806
DESIGNATION:	Scheduled Monument, RPG grade II	TREND:	Declining
CONDITION:	Generally unsatisfactory with major localised problems	NEW ENTRY?:	No
PRINCIPAL VULNERABILITY:	Scrub/tree growth	CONTACT:	Nicola Brown 01904 601985
OWNER TYPE:	Private		

SITE NAME:	<b>Mill gas plant, Shaw Lodge Mills</b>	LIST ENTRY NUMBER:	1005783
DESIGNATION:	Scheduled Monument	TREND:	Declining
CONDITION:	Generally unsatisfactory with major localised problems	NEW ENTRY?:	No
PRINCIPAL VULNERABILITY:	Collapse	CONTACT:	Nicola Brown 01904 601985
OWNER TYPE:	Private		

SITE NAME:	<b>Ventilation chimney and furnace house 260m south of Park Farm</b>	LIST ENTRY NUMBER:	1017655
DESIGNATION:	Scheduled Monument, part in RPG grade II	TREND:	Declining
CONDITION:	Generally unsatisfactory with major localised problems	NEW ENTRY?:	No
PRINCIPAL VULNERABILITY:	Collapse	CONTACT:	Yvonne Luke 07770 568097
OWNER TYPE:	Private		

## PRIORITY CATEGORIES

- A** Immediate risk of further rapid deterioration or loss of fabric; no solution agreed.
- B** Immediate risk of further rapid deterioration or loss of fabric; solution agreed but not yet implemented.
- C** Slow decay; no solution agreed.
- D** Slow decay; solution agreed but not yet implemented.
- E** Under repair or in fair to good repair, but no user identified; or under threat of vacancy with no obvious new user (applicable only to buildings capable of beneficial use).
- F** Repair scheme in progress and (where applicable) end use or user identified; or functionally redundant buildings with new use agreed but not yet implemented.

**NOTE**  
Last year's priority category is shown in brackets (otherwise, New Entry is noted).

## ABBREVIATIONS

CA	Conservation Area
LB	Listed Building
LPA	Local Planning Authority
NP	National Park
RPG	Registered Park and Garden
SM	Scheduled Monument
UA	Unitary Authority
WHS	World Heritage Site

SITE NAME:	<b>Cairfield on Ringstone Edge Moor, 240m south west of Clay House, Ripponden</b>		
DESIGNATION:	Scheduled Monument	LIST ENTRY NUMBER:	1018560
CONDITION:	Generally unsatisfactory with major localised problems	TREND:	Declining
PRINCIPAL VULNERABILITY:	Arable ploughing	NEW ENTRY?:	No
OWNER TYPE:	Private	CONTACT:	Yvonne Luke 07770 568097

SITE NAME:	<b>Akroydon</b>		
DESIGNATION:	Conservation Area, 27 LBs	NEW ENTRY?:	No
CONDITION:	Poor	TREND:	Deteriorating
VULNERABILITY:	Medium	CONTACT:	Kate Peach (LPA) 01422 392265

SITE NAME:	<b>Elland</b>		
DESIGNATION:	Conservation Area, 19 LBs	NEW ENTRY?:	No
CONDITION:	Very bad	TREND:	Deteriorating
VULNERABILITY:	Low	CONTACT:	Kate Peach (LPA) 01422 392265

SITE NAME:	<b>Todmorden</b>		
DESIGNATION:	Conservation Area, 47 LBs	NEW ENTRY?:	No
CONDITION:	Very bad	TREND:	Unknown
VULNERABILITY:	Low	CONTACT:	Kate Peach (LPA) 01422 392265

## KIRKLEES



© Kirklees Metropolitan Borough Council

SITE NAME:	<b>Milnsbridge House, 2-6, Dowker Street, Huddersfield</b>
DESIGNATION:	Listed Building grade II*
CONDITION:	Fair
OCCUPANCY:	Part occupied/part in use
PRIORITY CATEGORY:	E (E)
OWNER TYPE:	Private

LIST ENTRY NUMBER: 1290158

Mid C18 house now in engineering use. Pediments conceal modern flat roof. Scheme approved for residential conversion but works not yet commenced.

Contact: Tammy Whitaker 01904 601880



© Historic England

SITE NAME:	<b>Boiler house, engine house, rope race, water tower and powerhouse at Westwood Mills, Lowestwood Lane, Linthwaite, Huddersfield</b>
DESIGNATION:	Listed Building grade II*
CONDITION:	Very bad
OCCUPANCY:	Vacant/not in use
PRIORITY CATEGORY:	A (A)
OWNER TYPE:	Commercial company

LIST ENTRY NUMBER: 1271263

An early C19 mill complex, with some later C19 alterations. Buildings include former scribbling, carding and fulling mill, office, warehouse, workshops, boiler and engine house. Interiors and roofs stripped for refurbishment. Part lacks roof covering.

Contact: Tammy Whitaker 01904 601880

### PRIORITY CATEGORIES

- A** Immediate risk of further rapid deterioration or loss of fabric; no solution agreed.
- B** Immediate risk of further rapid deterioration or loss of fabric; solution agreed but not yet implemented.
- C** Slow decay; no solution agreed.
- D** Slow decay; solution agreed but not yet implemented.
- E** Under repair or in fair to good repair, but no user identified; or under threat of vacancy with no obvious new user (applicable only to buildings capable of beneficial use).
- F** Repair scheme in progress and (where applicable) end use or user identified; or functionally redundant buildings with new use agreed but not yet implemented.

**NOTE**  
Last year's priority category is shown in brackets (otherwise, New Entry is noted).

### ABBREVIATIONS

CA	Conservation Area
LB	Listed Building
LPA	Local Planning Authority
NP	National Park
RPG	Registered Park and Garden
SM	Scheduled Monument
UA	Unitary Authority
WHS	World Heritage Site

	<p><b>SITE NAME:</b> Mill Dam at Westwood Mills, Lowestwood Lane, Linthwaite, Huddersfield</p> <p><b>DESIGNATION:</b> Listed Building grade II*</p> <p><b>CONDITION:</b> Very bad</p> <p><b>OCCUPANCY:</b> Vacant/not in use</p> <p><b>PRIORITY CATEGORY:</b> A (A)</p> <p><b>OWNER TYPE:</b> Commercial company</p> <p><b>LIST ENTRY NUMBER:</b> 1271264</p>	<p>An early C19 mill complex, with some later C19 alterations. Buildings include former scribbling, carding and fulling mill, office, warehouse, workshops, boiler and engine house. Interiors and roofs stripped for refurbishment. Part lacks roof covering.</p> <p>Contact: Tammy Whitaker 01904 601880</p>
	<p><b>SITE NAME:</b> North Range at Westwood Mills, Lowestwood Lane, Linthwaite, Huddersfield</p> <p><b>DESIGNATION:</b> Listed Building grade II*</p> <p><b>CONDITION:</b> Very bad</p> <p><b>OCCUPANCY:</b> Vacant/not in use</p> <p><b>PRIORITY CATEGORY:</b> A (A)</p> <p><b>OWNER TYPE:</b> Commercial company</p> <p><b>LIST ENTRY NUMBER:</b> 1216965</p>	<p>An early C19 mill complex with some later C19 alterations. Buildings include former scribbling, carding, and fulling mill, office, warehouse workshops, boiler and engine house. Interiors and roofs stripped for refurbishment. Part lacks roof covering.</p> <p>Contact: Tammy Whitaker 01904 601880</p>
	<p><b>SITE NAME:</b> Offices and workshop ranges at Westwood Mills, Lowestwood Lane, Linthwaite, Huddersfield</p> <p><b>DESIGNATION:</b> Listed Building grade II*</p> <p><b>CONDITION:</b> Very bad</p> <p><b>OCCUPANCY:</b> Vacant/not in use</p> <p><b>PRIORITY CATEGORY:</b> A (A)</p> <p><b>OWNER TYPE:</b> Commercial company</p> <p><b>LIST ENTRY NUMBER:</b> 1217132</p>	<p>An early C19 mill complex, with some later C19 alterations. Buildings include former scribbling, carding and fulling mill, office, warehouse, workshops, boiler and engine house. Interiors and roofs stripped for refurbishment. Part lacks roof covering.</p> <p>Contact: Tammy Whitaker 01904 601880</p>
	<p><b>SITE NAME:</b> West Block at Westwood Mills, Lowestwood Lane, Linthwaite, Huddersfield</p> <p><b>DESIGNATION:</b> Listed Building grade II*</p> <p><b>CONDITION:</b> Very bad</p> <p><b>OCCUPANCY:</b> Vacant/not in use</p> <p><b>PRIORITY CATEGORY:</b> A (A)</p> <p><b>OWNER TYPE:</b> Commercial company</p> <p><b>LIST ENTRY NUMBER:</b> 1216966</p>	<p>An early C19 mill complex, with some later C19 alterations. Buildings include former scribbling, carding and fulling mill, office, warehouse, workshops, boiler and engine house. Interiors and roofs stripped for refurbishment. Part lacks roof covering.</p> <p>Contact: Tammy Whitaker 01904 601880</p>
	<p><b>SITE NAME:</b> Hopton Congregational Church, Calder Road, Mirfield</p> <p><b>DESIGNATION:</b> Listed Building grade II*</p> <p><b>CONDITION:</b> Fair</p> <p><b>OCCUPANCY:</b> Vacant/not in use</p> <p><b>PRIORITY CATEGORY:</b> D (C)</p> <p><b>OWNER TYPE:</b> Private</p> <p><b>LIST ENTRY NUMBER:</b> 1134675</p>	<p>Former church and attached school buildings to rear dated 1829. Largely unaltered and retaining box pews in the body of the church and original windows throughout. Water penetration has resulted in patches of timber decay and a failing roof truss. Planning Permission granted for enabling development subject to a Section 106 agreement over phasing of repair work to the church. Some repairs to roof already carried out.</p> <p>Contact: Zoe Kemp 01904 601911</p>

## PRIORITY CATEGORIES

- A** Immediate risk of further rapid deterioration or loss of fabric; no solution agreed.
- B** Immediate risk of further rapid deterioration or loss of fabric; solution agreed but not yet implemented.
- C** Slow decay; no solution agreed.

- D** Slow decay; solution agreed but not yet implemented.
- E** Under repair or in fair to good repair, but no user identified; or under threat of vacancy with no obvious new user (applicable only to buildings capable of beneficial use).

- F** Repair scheme in progress and (where applicable) end use or user identified; or functionally redundant buildings with new use agreed but not yet implemented.

**NOTE**  
Last year's priority category is shown in brackets (otherwise, New Entry is noted).

## ABBREVIATIONS

CA	Conservation Area
LB	Listed Building
LPA	Local Planning Authority
NP	National Park
RPG	Registered Park and Garden
SM	Scheduled Monument
UA	Unitary Authority
WHS	World Heritage Site



SITE NAME:	<b>Christ Church, Church Lane, Batley and Liversedge</b>
DESIGNATION:	Listed Place of Worship grade II
CONDITION:	Fair
PRIORITY CATEGORY:	C (F)
OWNER TYPE:	Religious organisation
LIST ENTRY NUMBER:	1313710

1812 to 1816 by Thomas Taylor of Leeds. Gothic in style with west tower. Roofs are in poor repair. Grant awarded under the Heritage Lottery Fund Repair Grants for Places of Worship. Repair works to the tower have recently been completed. A further phase of work to repair the north elevation is required.

Contact: Zoe Kemp 01904 601911

© Historic England




SITE NAME:	<b>Church of St Mary, Spen Lane, Cleckheaton</b>
DESIGNATION:	Listed Place of Worship grade II
CONDITION:	Fair
PRIORITY CATEGORY:	C (F)
OWNER TYPE:	Religious organisation
LIST ENTRY NUMBER:	1184613

1850 to 1851 by Dobson of Leeds, Gothic in style with a north-west tower. The tower is in poor condition and roofs at the east end of the church were leaking. Heritage Lottery Fund grant-aided repairs to the low-level roofs have been successfully completed but a further phase of repair work to return the tower to good condition is still required.

Contact: Zoe Kemp 01904 601911

© Historic England



SITE NAME:	<b>Church of St John, Boothroyd Lane, Dewsbury</b>
DESIGNATION:	Listed Place of Worship grade II
CONDITION:	Poor
PRIORITY CATEGORY:	D (C)
OWNER TYPE:	Religious organisation
LIST ENTRY NUMBER:	1313651

Commissioners' Church in Lancet style by Thomas Taylor dating to 1823 to 1827. Parapet gutters and rainwater goods are in poor condition and the tower shows evidence of structural movement. Water ingress has caused extensive damage to the internal plasterwork. Heritage Lottery Fund project development funding has been offered under the Grants for Places of Worship scheme.

Contact: Zoe Kemp 01904 601911

© Historic England



SITE NAME:	<b>Dewsbury Baptist Church, at Junction with Manor Street, Leeds Road, Dewsbury</b>
DESIGNATION:	Listed Place of Worship grade II
CONDITION:	Poor
PRIORITY CATEGORY:	D (New entry)
OWNER TYPE:	Religious organisation
LIST ENTRY NUMBER:	1134697

Large Gothic Revival Baptist church opened in 1871 and extended in 1923 constructed from pitch faced stone with ashlar dressings. Roofs and windows are in poor condition. Heritage Lottery Fund project development funding has been offered under the Grants for Places of Worship scheme.

Contact: Zoe Kemp 01904 601911

© Historic England



SITE NAME:	<b>Church of St Stephen, Lidget Street, Huddersfield</b>
DESIGNATION:	Listed Place of Worship grade II
CONDITION:	Poor
PRIORITY CATEGORY:	D (D)
OWNER TYPE:	Religious organisation
LIST ENTRY NUMBER:	1134994

1829 by John Oates of Halifax in Gothic style. Tower roof, masonry, rainwater goods and drainage in poor condition. Heritage Lottery Fund project delivery funding has been offered under the Grants for Places of Worship scheme.

Contact: Zoe Kemp 01904 601911

© Historic England

#### PRIORITY CATEGORIES

- A** Immediate risk of further rapid deterioration or loss of fabric; no solution agreed.
- B** Immediate risk of further rapid deterioration or loss of fabric; solution agreed but not yet implemented.
- C** Slow decay; no solution agreed.
- D** Slow decay; solution agreed but not yet implemented.
- E** Under repair or in fair to good repair, but no user identified; or under threat of vacancy with no obvious new user (applicable only to buildings capable of beneficial use).
- F** Repair scheme in progress and (where applicable) end use or user identified; or functionally redundant buildings with new use agreed but not yet implemented.

**NOTE**  
Last year's priority category is shown in brackets (otherwise, New Entry is noted).

#### ABBREVIATIONS

CA	Conservation Area
LB	Listed Building
LPA	Local Planning Authority
NP	National Park
RPG	Registered Park and Garden
SM	Scheduled Monument
UA	Unitary Authority
WHS	World Heritage Site





© St Aidan's PCC

SITE NAME:	<b>Church of St Aidan, Radcliffe Street, Skelmanthorpe, Denby Dale</b>
DESIGNATION:	Listed Place of Worship grade II
CONDITION:	Poor
PRIORITY CATEGORY:	C (C)
OWNER TYPE:	Religious organisation
LIST ENTRY NUMBER:	I 135306

St Aidan's was opened on September 28 1895. Urgent repairs have been carried out to the bellcote and chimney. Further roof repairs will be required in the near future.

Contact: Giles Proctor 01904 601981




© Historic England

SITE NAME:	<b>Church of St Peter, Kirkgate, Huddersfield</b>
DESIGNATION:	Listed Place of Worship grade II*
CONDITION:	Fair
PRIORITY CATEGORY:	C (F)
OWNER TYPE:	Religious organisation
LIST ENTRY NUMBER:	I 134977

The present church is the third to have stood on the site and was built in 1836. The internal plaster work, roofs and masonry to the north elevation have recently been repaired with grant funding by the Heritage Lottery Fund under Repair Grants for Places of Worship. A further phase work to repair masonry and glazing is required.

Contact: Zoe Kemp 01904 601911



© Historic England

SITE NAME:	<b>Church of St Thomas, Manchester Road, Huddersfield</b>
DESIGNATION:	Listed Place of Worship grade II*
CONDITION:	Poor
PRIORITY CATEGORY:	D (C)
OWNER TYPE:	Religious organisation
LIST ENTRY NUMBER:	I 134950

Church of 1857 to 1859 by Sir George Gilbert Scott. Roofs and tower masonry in poor condition. North roof slopes have been successfully repaired under Repair Grants for Places of Worship. Heritage Lottery Fund project development funding has been offered under the Grants for Places of Worship scheme for repairs to south roof slopes, tower and spire.

Contact: Zoe Kemp 01904 601911



© Historic England

SITE NAME:	<b>Church of St Mark, St Marks Road, Huddersfield</b>
DESIGNATION:	Listed Place of Worship grade II
CONDITION:	Poor
PRIORITY CATEGORY:	C (C)
OWNER TYPE:	Religious organisation
LIST ENTRY NUMBER:	I 217677

Parish church of 1877 to 1882 in the Decorated style with south-west tower added in 1914. Roofs, rainwater goods and masonry are in poor condition.

Contact: Zoe Kemp 01904 601911



© Historic England

SITE NAME:	<b>Church of St John, St John's Road, Huddersfield</b>
DESIGNATION:	Listed Place of Worship grade II*
CONDITION:	Poor
PRIORITY CATEGORY:	C (F)
OWNER TYPE:	Religious organisation
LIST ENTRY NUMBER:	I 217625

Fine Victorian church by William Butterfield with tower and spire. Works to stabilise and repair the east end of the church and to repair the roofs on the north side of the church have been carried out with grant assistance under Repair Grants for Places of Worship; further phases of repair work are still required.

Contact: Zoe Kemp 01904 601911

**PRIORITY CATEGORIES**

- A** Immediate risk of further rapid deterioration or loss of fabric; no solution agreed.
- B** Immediate risk of further rapid deterioration or loss of fabric; solution agreed but not yet implemented.
- C** Slow decay; no solution agreed.
- D** Slow decay; solution agreed but not yet implemented.
- E** Under repair or in fair to good repair, but no user identified; or under threat of vacancy with no obvious new user (applicable only to buildings capable of beneficial use).
- F** Repair scheme in progress and (where applicable) end use or user identified; or functionally redundant buildings with new use agreed but not yet implemented.

**NOTE**  
Last year's priority category is shown in brackets (otherwise, New Entry is noted).

**ABBREVIATIONS**

- CA** Conservation Area
- LB** Listed Building
- LPA** Local Planning Authority
- NP** National Park
- RPG** Registered Park and Garden
- SM** Scheduled Monument
- UA** Unitary Authority
- WHS** World Heritage Site



© Historic England

SITE NAME:	<b>Church of Emmanuel, Huddersfield Road, Kirkburton</b>
DESIGNATION:	Listed Place of Worship grade II
CONDITION:	Poor
PRIORITY CATEGORY:	D (New entry)
OWNER TYPE:	Religious organisation
LIST ENTRY NUMBER:	1135365

Gothic Revival church dating to 1868 with arched, braced hammer beam roof. Stone ridges to the nave and chancel are in poor condition. Heritage Lottery Fund project development funding has been offered under the Grants for Places of Worship scheme.

Contact: Zoe Kemp 01904 601911



© Historic England

SITE NAME:	<b>Church of St Bartholomew, Greens End Road, Meltham</b>
DESIGNATION:	Listed Place of Worship grade II
CONDITION:	Poor
PRIORITY CATEGORY:	C (C)
OWNER TYPE:	Religious organisation
LIST ENTRY NUMBER:	1313662

Georgian church with early Victorian tower and late Victorian chancel. The tower has recently been repaired with grant aid from the Heritage Lottery Fund. A further phase of repair is required, to recover the nave and transept roofs.

Contact: Giles Proctor 01904 601981



© Historic England

SITE NAME:	<b>Church of St Mary, Church Lane, Mirfield</b>
DESIGNATION:	Listed Place of Worship grade II*
CONDITION:	Poor
PRIORITY CATEGORY:	F (D)
OWNER TYPE:	Religious organisation
LIST ENTRY NUMBER:	1134677

Large Victorian church dating from 1871, designed in the Early English style by Sir George Gilbert Scott. High-level tower masonry and tower roof covering are in poor condition, rainwater goods are also in poor condition. These defects are allowing water into the building, which is damaging the fabric and finishes of the church. Heritage Lottery Fund project delivery funding for repairs has been offered under the Grants for Places of Worship scheme and high-level repairs are underway.

Contact: Zoe Kemp 01904 601911

SITE NAME:	<b>Emley Day Holes, 200m east of Churchill Farm, Denby Dale</b>	
DESIGNATION:	Scheduled Monument	LIST ENTRY NUMBER: 1017656
CONDITION:	Generally unsatisfactory with major localised problems	TREND: Declining
PRINCIPAL VULNERABILITY:	Scrub/tree growth	NEW ENTRY?: No
OWNER TYPE:	Private	CONTACT: Nicola Brown 01904 601985

SITE NAME:	<b>Late prehistoric enclosed settlement on Castle Hill, 550m north of Broadstone Lodge, Denby Dale</b>	
DESIGNATION:	Scheduled Monument	LIST ENTRY NUMBER: 1018554
CONDITION:	Extensive significant problems	TREND: Declining
PRINCIPAL VULNERABILITY:	Arable ploughing	NEW ENTRY?: No
OWNER TYPE:	Private	CONTACT: Tammy Whitaker 01904 601880

SITE NAME:	<b>Medieval ironstone pits south of Bentley Grange, Denby Dale</b>	
DESIGNATION:	Scheduled Monument	LIST ENTRY NUMBER: 1005786
CONDITION:	Generally satisfactory but with significant localised problems	TREND: Declining
PRINCIPAL VULNERABILITY:	Scrub/tree growth	NEW ENTRY?: No
OWNER TYPE:	Private	CONTACT: Nicola Brown 01904 601985

#### PRIORITY CATEGORIES

- A** Immediate risk of further rapid deterioration or loss of fabric; no solution agreed.  
**B** Immediate risk of further rapid deterioration or loss of fabric; solution agreed but not yet implemented.  
**C** Slow decay; no solution agreed.

- D** Slow decay; solution agreed but not yet implemented.  
**E** Under repair or in fair to good repair, but no user identified; or under threat of vacancy with no obvious new user (applicable only to buildings capable of beneficial use).

- F** Repair scheme in progress and (where applicable) end use or user identified; or functionally redundant buildings with new use agreed but not yet implemented.

**NOTE**  
 Last year's priority category is shown in brackets (otherwise, New Entry is noted).

#### ABBREVIATIONS

CA	Conservation Area
LB	Listed Building
LPA	Local Planning Authority
NP	National Park
RPG	Registered Park and Garden
SM	Scheduled Monument
UA	Unitary Authority
WHS	World Heritage Site

SITE NAME:	<b>Crosland Lower Hall moated site, Meltham</b>	
DESIGNATION:	Scheduled Monument	LIST ENTRY NUMBER: 1013896
CONDITION:	Generally satisfactory but with significant localised problems	TREND: Declining
PRINCIPAL VULNERABILITY:	Development requiring planning permission	NEW ENTRY?: No
OWNER TYPE:	Private	CONTACT: Yvonne Luke 07770 568097
<hr/>		
SITE NAME:	<b>Birkby, Huddersfield</b>	
DESIGNATION:	Conservation Area	NEW ENTRY?: No
CONDITION:	Very bad	TREND: Deteriorating
VULNERABILITY:	High	CONTACT: Nigel Hunston (LPA) 01484 2416924
<hr/>		
SITE NAME:	<b>Dewsbury</b>	
DESIGNATION:	Conservation Area	NEW ENTRY?: No
CONDITION:	Very bad	TREND: Deteriorating
VULNERABILITY:	Low	CONTACT: Nigel Hunston (LPA) 01484 2416924
<hr/>		
SITE NAME:	<b>Edgerton, Huddersfield</b>	
DESIGNATION:	Conservation Area	NEW ENTRY?: No
CONDITION:	Poor	TREND: Deteriorating
VULNERABILITY:	Medium	CONTACT: Nigel Hunston (LPA) 01484 2416924
<hr/>		
SITE NAME:	<b>Holmfirth</b>	
DESIGNATION:	Conservation Area	NEW ENTRY?: No
CONDITION:	Poor	TREND: Deteriorating
VULNERABILITY:	Medium	CONTACT: Nigel Hunston (LPA) 01484 2416924

## LEEDS



© Historic England

SITE NAME:	<b>Rothwell Castle, Church Street (off)</b>
DESIGNATION:	Scheduled Monument, CA
CONDITION:	Poor
OCCUPANCY:	N/A
PRIORITY CATEGORY:	C (C)
OWNER TYPE:	Private
LIST ENTRY NUMBER:	1005792

Ruined chapel to medieval manor complex. C14. Masonry needs to be consolidated. The site is part of an active Local Heritage Initiative scheme to investigate its surroundings.

Contact: Nicola Brown 01904 601985



SITE NAME:	<b>Stank Hall quasi-manorial site, Dewsbury Road</b>
DESIGNATION:	Scheduled Monument and Listed Building grade II*, CA
CONDITION:	Very bad
OCCUPANCY:	Vacant/not in use
PRIORITY CATEGORY:	A (A)
OWNER TYPE:	Local authority
LIST ENTRY NUMBER:	1002985 and 1375339

Remains of a major yeoman farm of sub-manorial type, with surviving barn of C15 of eight bays. Southern-most bays rebuilt in stone mid C17. Roof slates missing. Temporary roof now put in place.

Contact: Nicola Brown 01904 601985

## PRIORITY CATEGORIES

- A** Immediate risk of further rapid deterioration or loss of fabric; no solution agreed.
- B** Immediate risk of further rapid deterioration or loss of fabric; solution agreed but not yet implemented.
- C** Slow decay; no solution agreed.
- D** Slow decay; solution agreed but not yet implemented.
- E** Under repair or in fair to good repair, but no user identified; or under threat of vacancy with no obvious new user (applicable only to buildings capable of beneficial use).
- F** Repair scheme in progress and (where applicable) end use or user identified; or functionally redundant buildings with new use agreed but not yet implemented.

**NOTE**  
Last year's priority category is shown in brackets (otherwise, New Entry is noted).

## ABBREVIATIONS

CA	Conservation Area
LB	Listed Building
LPA	Local Planning Authority
NP	National Park
RPG	Registered Park and Garden
SM	Scheduled Monument
UA	Unitary Authority
WHS	World Heritage Site



© Historic England

SITE NAME:	<b>Bramham Biggin, Bramham cum Oglethorpe</b>
DESIGNATION:	Listed Building grade II*
CONDITION:	Poor
OCCUPANCY:	Vacant/not in use
PRIORITY CATEGORY:	C (New entry)
OWNER TYPE:	Private
LIST ENTRY NUMBER:	1135632

C17 manor house with alterations in 1750-56 by James Paine. Built of magnesian limestone ashlar under a stone slate roof. The house has been vacant for some years and is in poor condition.

Contact: Giles Proctor 01904 601981



© Historic England Archive

SITE NAME:	<b>Temple Works gate lodge, Marshall Street, Holbeck</b>
DESIGNATION:	Listed Building grade II*, CA
CONDITION:	Poor
OCCUPANCY:	N/A
PRIORITY CATEGORY:	C (C)
OWNER TYPE:	Commercial company
LIST ENTRY NUMBER:	1375166

Small derelict gate lodge to spinning, water, steam and flax mill of 1836 to 1840 designed by Bonomi in the Egyptian style. Walls stable, but lacks a roof.

Contact: Craig McHugh 01904 601972



© Historic England

SITE NAME:	<b>Gate Piers on Former Drive Approximately 150 metres north of Ledston Hall, Hall Lane, Ledston</b>
DESIGNATION:	Listed Building grade II*, RPG grade II*
CONDITION:	Poor
OCCUPANCY:	N/A
PRIORITY CATEGORY:	D (New entry)
OWNER TYPE:	Private
LIST ENTRY NUMBER:	1264016

Mid C18 gate piers constructed from sandstone and magnesian limestone which comprise a pair of large inner piers with scrolled consoles and short screen walls which ramp down to a pair of lower outer piers. Masonry is in poor condition with areas of extensive erosion, displacement and partial collapse. Repair is proposed as part of a wider scheme for the repair and conversion of Ledston Hall.

Contact: Craig McHugh 01904 601972



© Historic England

SITE NAME:	<b>Ledston Hall, Hall Lane, Ledston</b>
DESIGNATION:	Listed Building grade I, RPG grade II*
CONDITION:	Poor
OCCUPANCY:	Part occupied/part in use
PRIORITY CATEGORY:	D (D)
OWNER TYPE:	Private
LIST ENTRY NUMBER:	1237569

Country house now partly subdivided into flats, situated in late C17 to C18 walled gardens with terraces to south and west, grass terraces to the east and an early C18 park to the north. Five periods of building starting in c1200 with chapel and kitchen. Landscape condition is generally fair to good. A conservation plan and strategic plan have been completed for the estate. A programme of priority repairs has been identified and consents have been obtained for a sensitive conversion scheme.

Contact: Craig McHugh 01904 601972



© Historic England

SITE NAME:	<b>First Leeds White Cloth Hall, 98-101 (consecutive), Kirkgate, Leeds</b>
DESIGNATION:	Listed Building grade II*, CA
CONDITION:	Very bad
OCCUPANCY:	Vacant/not in use
PRIORITY CATEGORY:	A (C)
OWNER TYPE:	Commercial company
LIST ENTRY NUMBER:	1375042

An exceptionally rare example of an early C18 arcaded cloth hall, built in 1711. The building is derelict and deteriorating, the west wing was subjected to emergency demolition in 2010. Part of generally dilapidated block along Kirkgate that is the focus of a Heritage Lottery Fund Townscape Heritage Initiative programme. Project development work funded by Historic England and Leeds City Council to identify a sustainable new use and specify a scheme of repair is nearing completion.

Contact: Craig McHugh 01904 601972

#### PRIORITY CATEGORIES

- A** Immediate risk of further rapid deterioration or loss of fabric; no solution agreed.  
**B** Immediate risk of further rapid deterioration or loss of fabric; solution agreed but not yet implemented.  
**C** Slow decay; no solution agreed.

- D** Slow decay; solution agreed but not yet implemented.  
**E** Under repair or in fair to good repair, but no user identified; or under threat of vacancy with no obvious new user (applicable only to buildings capable of beneficial use).

- F** Repair scheme in progress and (where applicable) end use or user identified; or functionally redundant buildings with new use agreed but not yet implemented.

**NOTE**  
 Last year's priority category is shown in brackets (otherwise, New Entry is noted).

#### ABBREVIATIONS

CA	Conservation Area
LB	Listed Building
LPA	Local Planning Authority
NP	National Park
RPG	Registered Park and Garden
SM	Scheduled Monument
UA	Unitary Authority
WHS	World Heritage Site





© Historic England

SITE NAME:	<b>Temple Mill, Marshall Street, Holbeck, Leeds</b>
DESIGNATION:	Listed Building grade I, CA
CONDITION:	Very bad
OCCUPANCY:	Part occupied/part in use
PRIORITY CATEGORY:	A (C)
OWNER TYPE:	Commercial company
LIST ENTRY NUMBER:	1375162

The majestic Egyptian facade, by Ignatius Bonomi, 1836 to 1840 fronts a brick-vaulted spinning mill with circular roof lights. Failure of a tie bar has caused collapse of two front bays. Other bays are vulnerable to similar failure. The office block is in a fair condition and is in use as a cultural venue. Proposals for structural repair of the buildings are in development.

Contact: Craig McHugh 01904 601972



© Historic England Archive

SITE NAME:	<b>Hunslet Mill, Goodman Street, Hunslet, Leeds</b>
DESIGNATION:	Listed Building grade II*
CONDITION:	Poor
OCCUPANCY:	Vacant/not in use
PRIORITY CATEGORY:	B (B)
OWNER TYPE:	Commercial company
LIST ENTRY NUMBER:	1256253

Flax mill of 1838 with later infill in south block. Currently vacant. Issues with roof, rainwater goods and high level masonry. Housing development agreed, but not yet underway.

Contact: Tammy Whitaker 01904 601880



© Historic England Archive

SITE NAME:	<b>St Mary's Convent Church (Mount Saint Mary), Church Road, Richmond Hill, Leeds</b>
DESIGNATION:	Listed Building grade II*
CONDITION:	Poor
OCCUPANCY:	Vacant/not in use
PRIORITY CATEGORY:	D (D)
OWNER TYPE:	Commercial company
LIST ENTRY NUMBER:	1255558

Former Roman Catholic Church, 1852, by Joseph Hansom. Chancel and transepts by EW Pugin, 1866. Gothic style. Presbytery roof slates are partly missing, the windows are boarded and broken and the interior of the church has been stripped. Surveyed following concern of the Council for public safety. Holding works have been undertaken. Housing development has received consent.

Contact: Tammy Whitaker 01904 601880



© Historic England Archive

SITE NAME:	<b>Memorial to Queen Victoria, Woodhouse Lane, Woodhouse Moor, Leeds</b>
DESIGNATION:	Listed Building grade II*
CONDITION:	Poor
OCCUPANCY:	N/A
PRIORITY CATEGORY:	C (C)
OWNER TYPE:	Local authority
LIST ENTRY NUMBER:	1255642

1903 by Sir George Frampton. Portland stone base supporting an enthroned bronze statue of Queen Victoria. The base is flanked by bronzes of "Peace" and "Industry". The figure of Industry is severely damaged and now in store. The remaining bronzes are corroding. Formerly located in front of the Town Hall.

Contact: Nicola Brown 01904 601985



© Historic England

SITE NAME:	<b>Gazebo north of Clumpcliffe Farmhouse, Methley Lane, Methley, Rothwell</b>
DESIGNATION:	Listed Building grade II*
CONDITION:	Very bad
OCCUPANCY:	Vacant/not in use
PRIORITY CATEGORY:	B (B)
OWNER TYPE:	Private
LIST ENTRY NUMBER:	1135669

Hunting lodge dated 1708 on rainwater heads. Total collapse of the front elevation. Temporary cover on the flanking roofs has failed. Residential conversion has been agreed with consents issued in March 2014. The building is now being actively marketed.

Contact: Nicola Brown 01904 601985

#### PRIORITY CATEGORIES

- A** Immediate risk of further rapid deterioration or loss of fabric; no solution agreed.  
**B** Immediate risk of further rapid deterioration or loss of fabric; solution agreed but not yet implemented.  
**C** Slow decay; no solution agreed.

- D** Slow decay; solution agreed but not yet implemented.  
**E** Under repair or in fair to good repair, but no user identified; or under threat of vacancy with no obvious new user (applicable only to buildings capable of beneficial use).

- F** Repair scheme in progress and (where applicable) end use or user identified; or functionally redundant buildings with new use agreed but not yet implemented.

**NOTE**  
 Last year's priority category is shown in brackets (otherwise, New Entry is noted).

#### ABBREVIATIONS

CA	Conservation Area
LB	Listed Building
LPA	Local Planning Authority
NP	National Park
RPG	Registered Park and Garden
SM	Scheduled Monument
UA	Unitary Authority
WHS	World Heritage Site



© Historic England

SITE NAME:	<b>Thorpe Hall, Middleton Lane, Thorpe on the Hill</b>
DESIGNATION:	Listed Building grade II*
CONDITION:	Very bad
OCCUPANCY:	Vacant/not in use
PRIORITY CATEGORY:	A (A)
OWNER TYPE:	Private
LIST ENTRY NUMBER:	1135039

Former farmhouse, 1735. Unitary Development Plan proposes employment land use allocation (offices). Some windows broken and gutters failed. Ceiling collapsed in one room. Roof holed.

Contact: Nicola Brown 01904 601985



© Historic England

SITE NAME:	<b>Sikh Temple (former Potternewton Park Mansion)</b>
DESIGNATION:	Listed Place of Worship grade II
CONDITION:	Poor
PRIORITY CATEGORY:	F (D)
OWNER TYPE:	Religious organisation
LIST ENTRY NUMBER:	1256051

Originally known as Harehills Grove, this classical mansion was constructed in the early C19 for a local wool merchant. It was sold to the Leeds Corporation at the turn of the century and remained in educational use until 2006 when it was purchased for use as a Sikh Gurdwara. It is currently in poor condition due to extensive high level water ingress. Heritage Lottery Fund project delivery funding for repairs has been offered under the Grants for Places of Worship scheme and the first phase of repair is underway.

Contact: Zoe Kemp 01904 601911



© Historic England

SITE NAME:	<b>Church of St Mark, St Mark's Road</b>
DESIGNATION:	Listed Place of Worship grade II
CONDITION:	Fair
PRIORITY CATEGORY:	F (F)
OWNER TYPE:	Religious organisation
LIST ENTRY NUMBER:	1256144

Early C19 Commissioners' Church with fine west tower. Roof repaired with grant. A further Heritage Lottery Fund Repair Grant for Places of Worship was offered in March 2012 for tower, vestry roof and aisle stonework and work is ongoing.

Contact: Giles Proctor 01904 601981



© Historic England

SITE NAME:	<b>Church of St John the Evangelist, New Street, Pudsey</b>
DESIGNATION:	Listed Place of Worship grade II, CA
CONDITION:	Poor
PRIORITY CATEGORY:	D (D)
OWNER TYPE:	Religious organisation
LIST ENTRY NUMBER:	1214466

Gothic Revival style church dating to 1842 to 1843 by William Wallen of Huddersfield with west tower rebuilt c1895. Stained glass windows by William Wailes, Powell Brothers of Leeds, JW Appleyard and Kayll and Reed. Windows and rainwater goods are in poor condition. Heritage Lottery Fund project delivery funding has been offered under the Grants for Places of Worship scheme.

Contact: Zoe Kemp 01904 601911



© Historic England

SITE NAME:	<b>Church of St Andrew, Haw Lane, Yeadon and Guiseley</b>
DESIGNATION:	Listed Place of Worship grade II
CONDITION:	Fair
PRIORITY CATEGORY:	F (F)
OWNER TYPE:	Religious organisation
LIST ENTRY NUMBER:	1313171

Church by Thomas and Francis Healey dating to 1890 to 1891 in the Arts and Crafts Perpendicular style. Distinctive octagonal bell turret with wooden traceried bellcote and ogival cap. Roofs, rainwater goods and some glazing in poor condition. Bell turret also in poor condition. Water ingress has caused internal rot and damage to finishes. Grant offered under Heritage Lottery Fund Repair Grants for Places of Worship and repairs are underway.

Contact: Zoe Kemp 01904 601911

#### PRIORITY CATEGORIES

- A** Immediate risk of further rapid deterioration or loss of fabric; no solution agreed.
- B** Immediate risk of further rapid deterioration or loss of fabric; solution agreed but not yet implemented.
- C** Slow decay; no solution agreed.
- D** Slow decay; solution agreed but not yet implemented.
- E** Under repair or in fair to good repair, but no user identified; or under threat of vacancy with no obvious new user (applicable only to buildings capable of beneficial use).
- F** Repair scheme in progress and (where applicable) end use or user identified; or functionally redundant buildings with new use agreed but not yet implemented.

**NOTE**  
Last year's priority category is shown in brackets (otherwise, New Entry is noted).

#### ABBREVIATIONS

CA	Conservation Area
LB	Listed Building
LPA	Local Planning Authority
NP	National Park
RPG	Registered Park and Garden
SM	Scheduled Monument
UA	Unitary Authority
WHS	World Heritage Site





© Historic England

SITE NAME:	Church of St Peter, Town Street, Yeadon and Guiseley
DESIGNATION:	Listed Place of Worship grade II
CONDITION:	Poor
PRIORITY CATEGORY:	D (New entry)
OWNER TYPE:	Religious organisation
LIST ENTRY NUMBER:	1135590

Construction of the original Rawdon Chapel began c1647 and it was consecrated in 1684. The present three-stage west tower was added in 1706. In c1864 the original chapel, with the exception of the tower, was substantially replaced and enlarged. A choir vestry was added in 1908 and extended in 1980. The tower roof and masonry are in poor condition and weathering details at gables and roof abutments are defective, allowing water to penetrate the fabric of the building. Heritage Lottery Fund project development funding has been offered under the Grants for Places of Worship scheme.

Contact: Zoe Kemp 01904 601911



© Historic England

SITE NAME:	Church of St Mary, Town Street, Leeds
DESIGNATION:	Listed Place of Worship grade II
CONDITION:	Poor
PRIORITY CATEGORY:	D (C)
OWNER TYPE:	Religious organisation
LIST ENTRY NUMBER:	1255815

Built in the Early English style to designs by RD Chantrell, this mid-C19 church was constructed on land conveyed by the local mine owner and local miners reputedly contributed a week's earnings or a week's unpaid labour to help with its construction. It survives much as originally built with the exception of the spire, which was taken down in 1939 due to subsidence. The west gable wall is in poor structural condition, masonry and roofs are also in poor condition. Heritage Lottery Fund project development funding has been offered under the Grants for Places of Worship scheme.

Contact: Zoe Kemp 01904 601911

SITE NAME:	Cairn west of Craven Hall Hill	
DESIGNATION:	Scheduled Monument	LIST ENTRY NUMBER: 1010355
CONDITION:	Generally unsatisfactory with major localised problems	TREND: Declining
PRINCIPAL VULNERABILITY:	Plant growth	NEW ENTRY?: No
OWNER TYPE:	Private	CONTACT: Yvonne Luke 07770 568097

SITE NAME:	Medieval farmstead in Ireland Wood, 150m north east of Cookridge Hospital	
DESIGNATION:	Scheduled Monument	LIST ENTRY NUMBER: 1018553
CONDITION:	Generally unsatisfactory with major localised problems	TREND: Declining
PRINCIPAL VULNERABILITY:	Vehicle damage/erosion - extensive	NEW ENTRY?: No
OWNER TYPE:	Charity (non-heritage)	CONTACT: Nicola Brown 01904 601985

SITE NAME:	Stone hut circle settlement in Clayton Wood on the south west side of Iveson Drive	
DESIGNATION:	Scheduled Monument	LIST ENTRY NUMBER: 1018814
CONDITION:	Generally unsatisfactory with major localised problems	TREND: Declining
PRINCIPAL VULNERABILITY:	Visitor erosion - extensive	NEW ENTRY?: No
OWNER TYPE:	Local authority	CONTACT: Nicola Brown 01904 601985

SITE NAME:	Stone hut circle settlement in Iveson Wood	
DESIGNATION:	Scheduled Monument	LIST ENTRY NUMBER: 1018815
CONDITION:	Generally unsatisfactory with major localised problems	TREND: Declining
PRINCIPAL VULNERABILITY:	Visitor erosion - extensive	NEW ENTRY?: No
OWNER TYPE:	Local authority	CONTACT: Nicola Brown 01904 601985

#### PRIORITY CATEGORIES

- A** Immediate risk of further rapid deterioration or loss of fabric; no solution agreed.  
**B** Immediate risk of further rapid deterioration or loss of fabric; solution agreed but not yet implemented.  
**C** Slow decay; no solution agreed.

- D** Slow decay; solution agreed but not yet implemented.  
**E** Under repair or in fair to good repair, but no user identified; or under threat of vacancy with no obvious new user (applicable only to buildings capable of beneficial use).

- F** Repair scheme in progress and (where applicable) end use or user identified; or functionally redundant buildings with new use agreed but not yet implemented.

**NOTE**  
 Last year's priority category is shown in brackets (otherwise, New Entry is noted).

#### ABBREVIATIONS

CA	Conservation Area
LB	Listed Building
LPA	Local Planning Authority
NP	National Park
RPG	Registered Park and Garden
SM	Scheduled Monument
UA	Unitary Authority
WHS	World Heritage Site

SITE NAME:	<b>Howley Hall: a 16th century country house and gardens, Morley</b>		
DESIGNATION:	Scheduled Monument	LIST ENTRY NUMBER:	1016323
CONDITION:	Generally satisfactory but with significant localised problems	TREND:	Declining
PRINCIPAL VULNERABILITY:	Scrub/tree growth	NEW ENTRY?:	No
OWNER TYPE:	Private	CONTACT:	Nicola Brown 01904 601985

SITE NAME:	<b>Settlement site revealed by aerial photography near Moat House, Walton / Wighill</b>		
DESIGNATION:	Scheduled Monument	LIST ENTRY NUMBER:	1003801
CONDITION:	Extensive significant problems	TREND:	Declining
PRINCIPAL VULNERABILITY:	Arable ploughing	NEW ENTRY?:	No
OWNER TYPE:	Private	CONTACT:	Nicola Brown 01904 601985



© Historic England

SITE NAME:	<b>Oulton Hall</b>	Park and pleasure grounds laid out in 1809 to 1810 in part to designs by Humphry Repton, with mid C19 additions by WA Nesfield. Chequered C20 history and now split as a hotel and golf course. The De Vere hotel group restored the main building. The garden layout survives in part but the golf course and new development predominate.
DESIGNATION:	Registered Park and Garden grade II, 2 LBs, part in CA	
CONDITION:	Generally satisfactory but with significant localised problems	
VULNERABILITY:	Medium	
TREND:	Stable	
NEW ENTRY?:	No	
OWNER TYPE:	Mixed, multiple owners	
LIST ENTRY NUMBER:	1000413	Contact: Erika Diaz Petersen 01904 601992



© Historic England

SITE NAME:	<b>High Royds Hospital, Aireborough</b>	The grounds of an echelon-style psychiatric hospital, opened in 1888, including airing courts, sports grounds, woodland and parkland. The hospital is under conversion to residential use including extensive new build within the grounds. The historic landscape is now significantly compromised and peripheral areas neglected.
DESIGNATION:	Registered Park and Garden grade II, LB grade II	
CONDITION:	Extensive significant problems	
VULNERABILITY:	High	
TREND:	Declining	
NEW ENTRY?:	No	
OWNER TYPE:	Mixed, multiple owners	
LIST ENTRY NUMBER:	1001469	Contact: Erika Diaz Petersen 01904 601992

SITE NAME:	<b>Buslingthorpe, Leeds</b>		
DESIGNATION:	Conservation Area	NEW ENTRY?:	No
CONDITION:	Poor	TREND:	Deteriorating
VULNERABILITY:	High	CONTACT:	Phil Ward (LPA) 0113 247 8146

SITE NAME:	<b>Headingley Hill, Hyde Park and Woodhouse Moor, Leeds</b>		
DESIGNATION:	Conservation Area	NEW ENTRY?:	No
CONDITION:	Poor	TREND:	Deteriorating
VULNERABILITY:	Low	CONTACT:	Phil Ward (LPA) 0113 247 8146

SITE NAME:	<b>Holbeck, Leeds</b>		
DESIGNATION:	Conservation Area	NEW ENTRY?:	No
CONDITION:	Very bad	TREND:	No significant change
VULNERABILITY:	Medium	CONTACT:	Phil Ward (LPA) 0113 247 8146

## PRIORITY CATEGORIES

- A** Immediate risk of further rapid deterioration or loss of fabric; no solution agreed.
- B** Immediate risk of further rapid deterioration or loss of fabric; solution agreed but not yet implemented.
- C** Slow decay; no solution agreed.
- D** Slow decay; solution agreed but not yet implemented.
- E** Under repair or in fair to good repair, but no user identified; or under threat of vacancy with no obvious new user (applicable only to buildings capable of beneficial use).
- F** Repair scheme in progress and (where applicable) end use or user identified; or functionally redundant buildings with new use agreed but not yet implemented.

**NOTE**  
Last year's priority category is shown in brackets (otherwise, New Entry is noted).

## ABBREVIATIONS

CA	Conservation Area
LB	Listed Building
LPA	Local Planning Authority
NP	National Park
RPG	Registered Park and Garden
SM	Scheduled Monument
UA	Unitary Authority
WHS	World Heritage Site

SITE NAME:	<b>Stank Hall, Leeds</b>		
DESIGNATION:	Conservation Area, 3 LBs, SM	NEW ENTRY?:	No
CONDITION:	Very bad	TREND:	Deteriorating
VULNERABILITY:	Medium	CONTACT:	Phil Ward (LPA) 0113 247 8146

**WEST YORKSHIRE / NORTH YORKSHIRE****LEEDS / SELBY**

SITE NAME:	<b>Linear earthwork, part of the Aberford Dyke system, extending 770m east from Humphrey Dale Cottage, Aberford / Stutton with Hazlewood</b>		
DESIGNATION:	Scheduled Monument	LIST ENTRY NUMBER:	1016953
CONDITION:	Extensive significant problems	TREND:	Declining
PRINCIPAL VULNERABILITY:	Arable ploughing	NEW ENTRY?:	No
OWNER TYPE:	Private	CONTACT:	Nicola Brown 01904 601985

SITE NAME:	<b>Linear earthworks known as Woodhouse Moor Rein and South Dyke, part of the Aberford Dyke system, Lotherton cum Aberford / Saxton with Scarthingwell</b>		
DESIGNATION:	Scheduled Monument	LIST ENTRY NUMBER:	1016954
CONDITION:	Generally unsatisfactory with major localised problems	TREND:	Declining
PRINCIPAL VULNERABILITY:	Arable clipping	NEW ENTRY?:	No
OWNER TYPE:	Private	CONTACT:	Yvonne Luke 07770 568097

**WEST YORKSHIRE****WAKEFIELD**

© Historic England

SITE NAME:	<b>Crown Court House, Wood Street</b>
DESIGNATION:	Listed Building grade II*, CA
CONDITION:	Very bad
OCCUPANCY:	Vacant/not in use
PRIORITY CATEGORY:	D (B)
OWNER TYPE:	Private
LIST ENTRY NUMBER:	1258996

Built in 1810 in the neo-Greek style with extensions of 1849 to 1850. Two storeys, sandstone ashlar with banded rustication to all walls. Tetrastyle Doric pedimented portico with eight side steps to stylobate. One-storey side wings. Set back two-storey left section has three pairs of windows and an entablature and blocking course continuous with return of main block. Unoccupied and in very poor condition. The building has been bought by Wakefield Council for repair and grant for project development has been offered by Historic England.

Contact: Giles Proctor 01904 601981



© Historic England

SITE NAME:	<b>Malt House approx 15 metres south west of Blacker Hall Farmhouse, Crigglestone Branch Road, Chevet</b>
DESIGNATION:	Listed Building grade II*
CONDITION:	Very bad
OCCUPANCY:	Vacant/not in use
PRIORITY CATEGORY:	D (B)
OWNER TYPE:	Private
LIST ENTRY NUMBER:	1135604

Rare early-mid C17 malt house located approximately 15 metres south west of Blacker Hall Farmhouse. Impressive group value. Recent partial collapse of front wall, roof covering missing, roof timbers collapsing. Temporary solution in place to prevent further collapse. Historic England grant completed for project development work. Longer term solution in process of being agreed.

Contact: Nicola Brown 01904 601985

**PRIORITY CATEGORIES**

- A** Immediate risk of further rapid deterioration or loss of fabric; no solution agreed.
- B** Immediate risk of further rapid deterioration or loss of fabric; solution agreed but not yet implemented.
- C** Slow decay; no solution agreed.
- D** Slow decay; solution agreed but not yet implemented.
- E** Under repair or in fair to good repair, but no user identified; or under threat of vacancy with no obvious new user (applicable only to buildings capable of beneficial use).
- F** Repair scheme in progress and (where applicable) end use or user identified; or functionally redundant buildings with new use agreed but not yet implemented.

**NOTE**  
Last year's priority category is shown in brackets (otherwise, New Entry is noted).

**ABBREVIATIONS**

CA	Conservation Area
LB	Listed Building
LPA	Local Planning Authority
NP	National Park
RPG	Registered Park and Garden
SM	Scheduled Monument
UA	Unitary Authority
WHS	World Heritage Site




© Historic England

SITE NAME:	<b>Pontefract Castle, Pontefract</b>
DESIGNATION:	Scheduled Monument, CA
CONDITION:	Poor
OCCUPANCY:	N/A
PRIORITY CATEGORY:	F (B)
OWNER TYPE:	Local authority
LIST ENTRY NUMBER:	1010127

Substantial ruins comprising motte, bailey and Saxon cemetery. The fabric of the ruins needs substantial consolidation. A condition survey has been prepared. Historic England grant has been awarded towards repairs to Queens Tower and apartments. A Heritage Lottery Fund grant has been awarded of £3 million towards further repairs and improved visitor access.

Contact: Nicola Brown 01904 601985




© Historic England

SITE NAME:	<b>Church of All Saints, South Baileygate</b>
DESIGNATION:	Listed Place of Worship grade II*, CA
CONDITION:	Very bad
OCCUPANCY:	N/A
PRIORITY CATEGORY:	A (New entry)
OWNER TYPE:	Religious organisation
LIST ENTRY NUMBER:	1313269

This entry refers only to the ruinous portion of the church as the main worship space is in good condition This C14 and C15 century church was severely damaged under siege during the Civil War. The ruined aisled nave is in very poor condition with signs warning of the danger of falling masonry.

Contact: Nicola Brown 01904 601985



© Historic England

SITE NAME:	<b>The Hermitage, Southgate, Pontefract</b>
DESIGNATION:	Listed Building grade I
CONDITION:	Poor
OCCUPANCY:	Vacant/not in use
PRIORITY CATEGORY:	F (F)
OWNER TYPE:	Health authority
LIST ENTRY NUMBER:	1135427

The Hermitage consists of two below ground chambers hewn out of sandstone. The deeper chamber dates from 1386 and consists of a short corridor which leads to a spiral stair which descends to a well. The second chamber, known as the Oratory, is later and consists of a spiral stair which leads to a cell with altar and fireplace. At risk due to flooding. Following completion of a Hydrological Survey a solution to flooding has been identified and is being implemented.

Contact: Nicola Brown 01904 601985



© Historic England

SITE NAME:	<b>Church of St John, Jackson Lane, Darrington</b>
DESIGNATION:	Listed Place of Worship grade II, CA
CONDITION:	Poor
PRIORITY CATEGORY:	C (C)
OWNER TYPE:	Religious organisation
LIST ENTRY NUMBER:	1135502

Rock-faced magnesian limestone church dating to 1878 in C12 northern French style to designs of Sir Arthur Blomfield. Roofs, masonry and windows are in poor condition.

Contact: Zoe Kemp 01904 601911



© Historic England

SITE NAME:	<b>Dame Mary Bolle's water tower including water wheel housing and overflow channel, Heath Common, Warmfield cum Heath</b>
DESIGNATION:	Listed Building grade II*
CONDITION:	Poor
OCCUPANCY:	Vacant/not in use
PRIORITY CATEGORY:	C (New entry)
OWNER TYPE:	Unknown
LIST ENTRY NUMBER:	1200499

Dating to C17, this five-stage, square water tower was originally associated with the now demolished Heath Old Hall. Some high-level repairs were carried out in 1980s but low-level masonry and interior are in poor condition.

Contact: Zoe Kemp 01904 601911

#### PRIORITY CATEGORIES

- A** Immediate risk of further rapid deterioration or loss of fabric; no solution agreed.
- B** Immediate risk of further rapid deterioration or loss of fabric; solution agreed but not yet implemented.
- C** Slow decay; no solution agreed.
- D** Slow decay; solution agreed but not yet implemented.
- E** Under repair or in fair to good repair, but no user identified; or under threat of vacancy with no obvious new user (applicable only to buildings capable of beneficial use).
- F** Repair scheme in progress and (where applicable) end use or user identified; or functionally redundant buildings with new use agreed but not yet implemented.

**NOTE**  
Last year's priority category is shown in brackets (otherwise, New Entry is noted).

#### ABBREVIATIONS

CA	Conservation Area
LB	Listed Building
LPA	Local Planning Authority
NP	National Park
RPG	Registered Park and Garden
SM	Scheduled Monument
UA	Unitary Authority
WHS	World Heritage Site





SITE NAME:	<b>Church of All Saints, Ackton Lane, Featherstone</b>
DESIGNATION:	Listed Place of Worship grade II*
CONDITION:	Poor
PRIORITY CATEGORY:	C (F)
OWNER TYPE:	Religious organisation
LIST ENTRY NUMBER:	1288962

Late medieval church in the Perpendicular style restored in the late C19 and re-ordered in the late 1990s. Roofs, masonry and rainwater goods are in poor condition. Grant offered under Heritage Lottery Fund Repair Grants for Places of Worship and repairs to the chancel have recently been completed. A further phase of repair is required to return the tower and porch to good condition.

Contact: Zoe Kemp 01904 601911

© Historic England



SITE NAME:	<b>Church of St Giles, Market Place, Pontefract</b>
DESIGNATION:	Listed Place of Worship grade II*, CA
CONDITION:	Poor
PRIORITY CATEGORY:	C (D)
OWNER TYPE:	Religious organisation
LIST ENTRY NUMBER:	1135461

Medieval and Georgian town church. South elevation masonry recently repaired under Heritage Lottery Fund Repair Grants for Places of Worship. North elevation stonework and aisle roof in poor condition.

Contact: Zoe Kemp 01904 601911

© Historic England

SITE NAME:	<b>Earthwork west of Ferrybridge, Knottingley</b>	
DESIGNATION:	Scheduled Monument	LIST ENTRY NUMBER: 1005789
CONDITION:	Extensive significant problems	TREND: Declining
PRINCIPAL VULNERABILITY:	Arable ploughing	NEW ENTRY?: No
OWNER TYPE:	Private	CONTACT: Nicola Brown 01904 601985

SITE NAME:	<b>Newland Preceptory, Newland with Woodhouse Moor / Normanton</b>	
DESIGNATION:	Scheduled Monument, 2 LBs	LIST ENTRY NUMBER: 1012153
CONDITION:	Extensive significant problems	TREND: Declining
PRINCIPAL VULNERABILITY:	Development requiring planning permission	NEW ENTRY?: No
OWNER TYPE:	Private	CONTACT: Yvonne Luke 07770 568097

SITE NAME:	<b>Sharlston Common coal and ironstone workings, Sharlston</b>	
DESIGNATION:	Scheduled Monument	LIST ENTRY NUMBER: 1018399
CONDITION:	Generally satisfactory but with significant localised problems	TREND: Declining
PRINCIPAL VULNERABILITY:	Vehicle damage/erosion - moderate	NEW ENTRY?: No
OWNER TYPE:	Private	CONTACT: Nicola Brown 01904 601985

SITE NAME:	<b>Site of post-medieval tannery, Felkirk, South Hiendley</b>	
DESIGNATION:	Scheduled Monument	LIST ENTRY NUMBER: 1005775
CONDITION:	Generally unsatisfactory with major localised problems	TREND: Declining
PRINCIPAL VULNERABILITY:	Vandalism	NEW ENTRY?: No
OWNER TYPE:	Private	CONTACT: Yvonne Luke 07770 568097

SITE NAME:	<b>Prehistoric enclosed settlement known as South Kirkby Camp, South Kirkby and Moorthorpe</b>	
DESIGNATION:	Scheduled Monument	LIST ENTRY NUMBER: 1018818
CONDITION:	Generally unsatisfactory with major localised problems	TREND: Declining
PRINCIPAL VULNERABILITY:	Plant growth	NEW ENTRY?: No
OWNER TYPE:	Health authority	CONTACT: Nicola Brown 01904 601985

#### PRIORITY CATEGORIES

- A** Immediate risk of further rapid deterioration or loss of fabric; no solution agreed.  
**B** Immediate risk of further rapid deterioration or loss of fabric; solution agreed but not yet implemented.  
**C** Slow decay; no solution agreed.

- D** Slow decay; solution agreed but not yet implemented.  
**E** Under repair or in fair to good repair, but no user identified; or under threat of vacancy with no obvious new user (applicable only to buildings capable of beneficial use).

- F** Repair scheme in progress and (where applicable) end use or user identified; or functionally redundant buildings with new use agreed but not yet implemented.

**NOTE**  
 Last year's priority category is shown in brackets (otherwise, New Entry is noted).

#### ABBREVIATIONS

CA	Conservation Area
LB	Listed Building
LPA	Local Planning Authority
NP	National Park
RPG	Registered Park and Garden
SM	Scheduled Monument
UA	Unitary Authority
WHS	World Heritage Site

## YORK (UA)



© Historic England

SITE NAME:	<b>Church of St Paul, Holgate Road, York</b>
DESIGNATION:	Listed Place of Worship grade II, CA
CONDITION:	Poor
PRIORITY CATEGORY:	F (D)
OWNER TYPE:	Religious organisation
LIST ENTRY NUMBER:	1257544

Church of 1850 to 1851 by JB & W Atkinson, in the Early English Style. Three parallel roofs, walls of rock-faced sandstone. The west bellcote and the flanking pinnacles are severely decayed and stone is falling from high level. Heritage Lottery Fund grant has been offered under the Grants for Places of Worship scheme and repairs to the west front are underway.

Contact: Giles Proctor 01904 601981



© Historic England

SITE NAME:	<b>Church of St Thomas, Lowther Street, York</b>
DESIGNATION:	Listed Place of Worship grade II
CONDITION:	Poor
PRIORITY CATEGORY:	C (C)
OWNER TYPE:	Religious organisation
LIST ENTRY NUMBER:	1257401

Victorian church with severe erosion to the stonework of the transept gables and also at low level. Recent repairs have been carried out to the west gable and nave walls but further repairs will be needed.

Contact: Giles Proctor 01904 601981



© Historic England

SITE NAME:	<b>Church of St Mary, Jackson's Walk, Askham Richard</b>
DESIGNATION:	Listed Place of Worship grade II*, CA
CONDITION:	Fair
PRIORITY CATEGORY:	C (F)
OWNER TYPE:	Religious organisation
LIST ENTRY NUMBER:	1316686

Late C12 church with earlier origins, restored in 1879. Heritage Lottery Fund Repair Grant for Places of Worship funded repairs to the bell turret and high-level stonework are complete. The works have revealed that the north roof slope is in poor condition and a further phase of repair will be required.

Contact: Giles Proctor 01904 601981

SITE NAME:	<b>The Nestle / Rowntree Factory, York</b>	
DESIGNATION:	Conservation Area, 3 LBs	NEW ENTRY?: No
CONDITION:	Very bad	TREND: Deteriorating
VULNERABILITY:	Medium	CONTACT: Janine Riley (LPA) 01904 551305

SITE NAME:	<b>The Racecourse and Terry's Factory, York</b>	
DESIGNATION:	Conservation Area, 9 LBs	NEW ENTRY?: No
CONDITION:	Poor	TREND: No significant change
VULNERABILITY:	High	CONTACT: Janine Riley (LPA) 01904 551305

## PRIORITY CATEGORIES

- A** Immediate risk of further rapid deterioration or loss of fabric; no solution agreed.
- B** Immediate risk of further rapid deterioration or loss of fabric; solution agreed but not yet implemented.
- C** Slow decay; no solution agreed.
- D** Slow decay; solution agreed but not yet implemented.
- E** Under repair or in fair to good repair, but no user identified; or under threat of vacancy with no obvious new user (applicable only to buildings capable of beneficial use).
- F** Repair scheme in progress and (where applicable) end use or user identified; or functionally redundant buildings with new use agreed but not yet implemented.

**NOTE**  
Last year's priority category is shown in brackets (otherwise, New Entry is noted).

## ABBREVIATIONS

CA	Conservation Area
LB	Listed Building
LPA	Local Planning Authority
NP	National Park
RPG	Registered Park and Garden
SM	Scheduled Monument
UA	Unitary Authority
WHS	World Heritage Site



This document is one in a series of publications produced as part of Historic England's national **Heritage at Risk** programme. More information about **Heritage at Risk** and other titles in the series can be found at [HistoricEngland.org.uk/har](http://HistoricEngland.org.uk/har)

**Heritage at Risk**

Published October 2015

1 Waterhouse Square

138–142 Holborn

London EC1N 2ST

© Copyright Historic England 2015

Product code: 52018



Historic England

**Yorkshire Register 2015**