

Heritage at **Risk**



Historic England

Yorkshire Register 2016

Contents

Heritage at Risk	III
The Register	VII
Content and criteria	VII
Criteria for inclusion on the Register	IX
Reducing the risks	XI
Key statistics	XIV
Publications and guidance	XV
Key to the entries	XVII
Entries on the Register by local planning authority	XIX
<i>Cumbria</i>	I
Yorkshire Dales (NP)	I
East Riding of Yorkshire (UA)	I
Kingston upon Hull, City of (UA)	21
<i>North Yorkshire</i>	21
Craven	21
Hambleton	22
Harrogate	26
North York Moors (NP)	30
Richmondshire	38
Ryedale	41
Scarborough	55
Selby	57
Yorkshire Dales (NP)	61
<i>South Yorkshire</i>	64
Barnsley	64
Doncaster	66
Peak District (NP)	69
Rotherham	70
Sheffield	73
<i>West Yorkshire</i>	76
Bradford	76
Calderdale	81
Kirklees	86
Leeds	92
Wakefield	97
York (UA)	100

Heritage at Risk



Historic England

Yorkshire Summary 2016



Historic England's Heritage at Risk Register provides an annual snapshot of the condition of England's historic sites. In Yorkshire the number of entries on our Register has fallen again, from 704 to 640, largely through continued progress in rescuing scheduled monuments. But rising repair costs and slow growth in property values have widened the funding gap for many of our buildings at risk. Textile mills are a prime example. The nine on the Register are the tip of the iceberg and a real challenge. But across the region our empty and underused mills, over 1,000 buildings, represent a vast opportunity for our economy. We believe that 150,000 jobs or 27,000 homes could be created if they were in full use. Our recent report *Engines of Prosperity: new uses for old mills* highlights best practice and creative ways that these iconic sites can be put back to work.

Trevor Mitchell Planning Director, Yorkshire



An important landmark has been reached this year. Since 2009 we have reduced the number of archaeological sites at risk by more than a half, from 744 to 364. This has been achieved with funding from Natural England alongside

key partnerships with the North York Moors and Yorkshire Dales National Parks. There is also good news for some of our larger monuments, with repairs completed at Barden Chapel on the Bolton Abbey estate and the Stray Walls at Castle Howard.

Textile industry of the West Riding

Work is underway to fix the roofs of two of our textile mills at risk, Dalton Mills, Keighley and Waterloo Mill, Silsden. The repair and reuse of the 300 year-old First White Cloth Hall in Leeds has taken a step forward since the Council has completed an Options Appraisal and Conservation Management Plan part-funded by us.

Designed Landscapes of South Yorkshire

Our grant aid has helped secure the removal of two important landscape features from the Register this year. In Sheffield the ornate iron gates and stone gate piers to Oakes Park have been saved. At High Melton we've funded the repair of the late 18th century ice

house within the grounds of High Melton Hall, now the University Centre Doncaster. There has also been further progress at Sheffield General Cemetery, where the Council has secured a development grant from the Heritage Lottery Fund that could lead to a £4 million restoration project. In support, Historic England provided advice and grant aid to investigate structural issues. The growing long-term repair needs at Wentworth Woodhouse have prompted us to put it back on the Register this year. A programme of urgent works is ongoing, but sadly the overall condition is in decline.

The Ancient Landscapes of the Wolds and Moors

Repairs are nearing completion to save the 16th-century priory buildings at Watton Abbey, including a completely new roof, supported by our grant aid. We are currently helping to develop a scheme to repair the fragile chalk walls of Flamborough Castle. In the Howardian Hills Area of Outstanding Natural Beauty volunteers will have a key role to play in a new partnership we've launched to survey and repair scheduled monuments at risk.

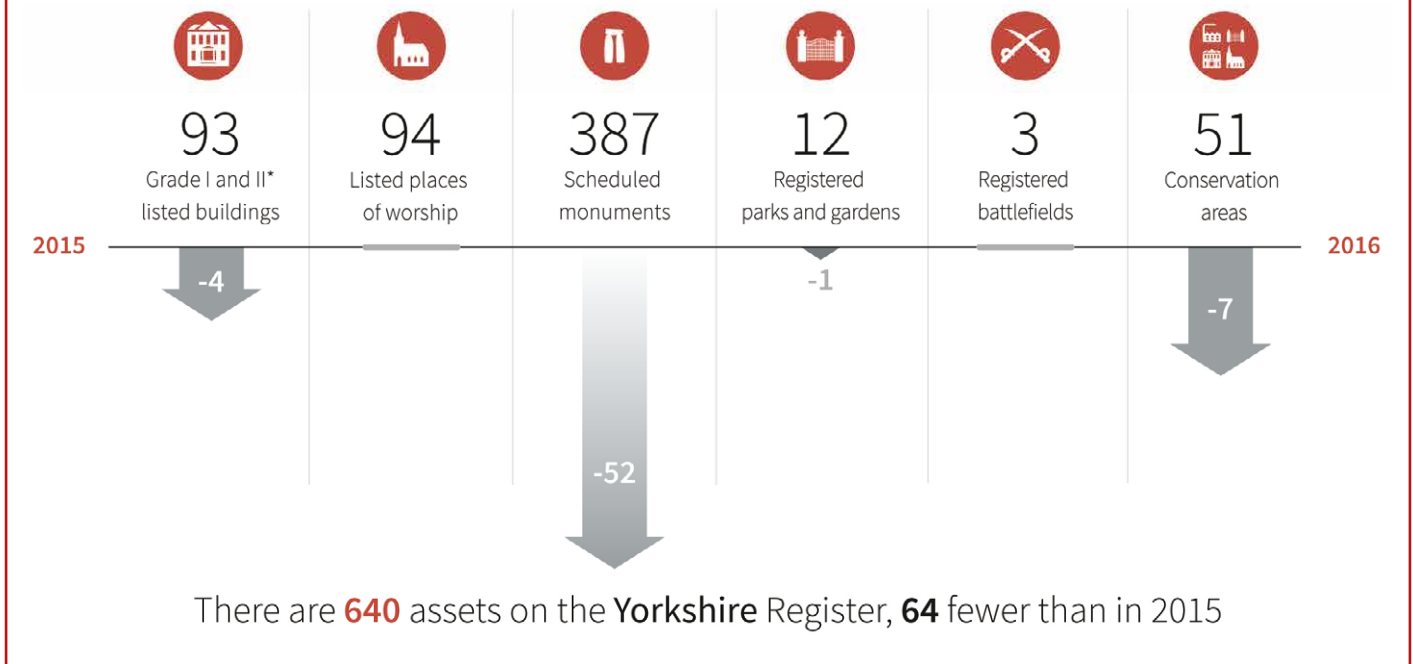
South Yorkshire Metal Trades

Works are now underway to repair the grade II* listed Green Lane Works, whose clock tower is a landmark of Kelham Island. New extensions and adjacent new housing will continue the revitalisation of the conservation area.

Craig McHugh Acting Principal Adviser, Heritage at Risk

Cover image: Rising phoenix-like from years of dereliction and a serious fire, **Dalton Mills'** future is now looking bright under the care of its new owner. With an extensive programme of repairs underway, including repairs to the water tower and central roof pavilions which we are part-funding, this impressive grade II* building is coming back to life. In its heyday over 2,000 people worked here producing worsted yarn. Today you are more likely to find film crews, ghost hunters and airsoft players making use of its atmospheric buildings while they are undergoing repair and refurbishment.

Designated assets on the 2016 **Yorkshire Register**



Oakes Park **Norton, Sheffield**



Skilled blacksmith Daniel Liggins repaired these ornate wrought iron gates from Oakes Park near Norton, Sheffield. We provided grant-aid to support the rescue of the grade II* listed gates and gate piers which date from the early 18th and 19th centuries. The works, which also included tree management and the

replacement of ornamental urns and finials, have enabled their removal from the Heritage at Risk Register this year. The grade II* registered park and garden remains at risk.

Oakes Park contains gardens and pleasure grounds extending over 100 acres. It was first laid out in the 18th century around The Oakes, a country house dating back further still to the 17th century. The park's

features include a terrace to the front of the house with sweeping views to the south, a kitchen garden and ha-ha separating the formal gardens from the parkland beyond. The house and park remained in the ownership of the Bagshawe family for 180 years until the mid-1980s when they were sold.

The main house and approximately 7 acres of parkland has now found a thriving new use as the Oakes Holiday Centre, which provides Christian holiday camps for young people. Ownership of the remainder of Oakes Park is now fragmented and the level of maintenance varies. To secure the long term future of the park, we hope to work with owners to develop a management plan covering the entirety of the site and to identify funding for further remedial and repair works.

Waterloo Mill Engine House **Silsden, Bradford**

The most remarkable part of Waterloo Mill is also the most recent addition. The mill was built in the 1860s, but a new engine house was added in 1916 to contain a second-hand 1896 Scott & Hodgson inverted vertical cross compound steam engine, which was working until 1977. Most engines were sold for scrap when they became redundant so this one, with its apple green livery, is the last of its type. The baroque design of the engine house, its panelled interior lit by electricity from the start, is an eloquent testimony to the pride of Taylor Brothers, woollen yarn spinners, who operated the mill.



We are supporting the repair of the engine house with grant-aid. Work will include structural repairs to prevent

the collapse of the concrete flat roof, a new asphalt covering and repairs to the masonry and windows. The panelling will be repainted. A new staircase will give improved access to the interior, allowing visitors to savour the oily majesty of this unique survivor from the glory days of the West Riding woollen industry.

50th Anniversary of Conservation Areas

In 2017, Historic England will celebrate the 50th anniversary of conservation areas. These precious historic areas, from urban and industrial to rural and remote, create a strong sense of place and are likely to be what you think of when you think of special local character.

We'll carry out research into people's attitudes towards conservation areas and the challenges they

face in protecting them. We also plan to analyse local authorities' conservation area survey data to better understand what puts conservation areas up and down the country at risk. Finally, at a time when local authority resources are under pressure, we'll ask how local civic groups and organisations can become more involved to help safeguard conservation areas.

For more information contact:

Craig McHugh, Historic England Yorkshire
37 Tanner Row,
York, YO1 6WP
Telephone: 01904 601 948
Email: yorkshire@HistoricEngland.org.uk
Twitter: @HE_Yorkshire

For a different format of this document contact our customer services department on:
Telephone: 0370 333 0608 Textphone: 0800 015 0516
Email: customers@HistoricEngland.org.uk
Product code: 52046

Find out what's at risk by searching or downloading the online Heritage at Risk Register at:
HistoricEngland.org.uk/har

THE REGISTER

Content and criteria

DESIGNATION

Definition

All the historic environment matters but there are some elements which warrant extra protection through the planning system. These are included in the [National Heritage List for England](#) (NHLE), an online searchable database of designated assets. Since 1882, when the first Act protecting ancient monuments and archaeological remains was passed, government has been developing the designation system. Listing, which is applied to buildings, emerged from the post-Blitz 1940s Planning Acts. There are now nearly 400,000 designated assets on the NHLE including listed buildings, scheduled monuments, registered parks and gardens, registered battlefields and protected wreck sites.

Historic England, as the government's expert adviser, is responsible for making recommendations – but it is still the Secretary of State at the Department for Culture, Media and Sport who makes the decisions on whether an asset is designated. Understanding and appreciation develop constantly, which makes keeping the designation base up-to-date a never-ending challenge.

While still responding to threat-driven cases, our approach is now more strategic, based around thematic and area-based projects. Recent developments have seen a greater striving for openness and transparency in the process of designating a site, and better communication of what makes something special.

In June 2016 Historic England launched [Enriching the List](#), a crowdsourcing initiative opening up the entries on the National Heritage List to contributions by users. Anyone can register as a volunteer and submit extra information about one of the assets on the List or submit photographs to illustrate it. This additional content will then be available for anyone to view with but separate from the official List Entry.

Alongside the nationally designated assets found on the National Heritage List for England are locally designated assets. Best known are conservation areas, but local authorities can also create lists of locally valued assets. Most archaeological sites of significance are not scheduled, but rely on local identification and management for their protection.

LISTED BUILDINGS

Listing is by far the most commonly encountered type of designation. A listed building (or structure) is one that has been designated as being of special architectural or historic interest. The older and rarer a building is, the more likely it is to be listed. Buildings less than 30 years old are listed only if they are of very high quality and under threat. Listing is mandatory: if special interest is believed to be present, then the Department for Culture Media and Sport has a duty to add the building to the List.

Listed buildings are graded I, II* and II. Grade I buildings are of outstanding interest, and II* are particularly important buildings of more than special interest; together they amount to 8% of all listed buildings. The remaining 92% are of special interest and are listed grade II.

There are over 376,000 listed entries on the NHLE of buildings of special architectural or historic interest. Entries on the statutory list sometimes group together a number of separate buildings: a terrace will be counted as one entry, rather than as separate units. Entries on this Register reflect how buildings are grouped and recorded on the statutory list.

Structures can occasionally be dual designated (both listed as buildings and scheduled as monuments). In such cases, scheduling controls take precedence.

SCHEDULED MONUMENTS

Scheduled monuments include single archaeological sites and complex archaeological landscapes. Nearly 20,000 examples have been designated because of their national importance. Scheduled monuments are not graded. They cover human activity from the prehistoric era, such as burial mounds, to 20th century military and industrial remains. For the millennia before written history, archaeology is the only testament to innumerable generations of people of whom there is no other record.

The later 20th century saw unprecedented changes to the landscape. As a result, some types of historic site that once were commonplace began to become rare. Those that survive often represent just small islands of what once characterised broad sweeps of our towns and countryside. Although protected by law, scheduled monuments are still at risk from a wide range of processes and intense pressures outside of the planning system. These include damage from cultivation, forestry and, often most seriously of all, wholly natural processes such as scrub growth, animal burrowing and coastal erosion. Scheduling is discretionary, and many archaeological sites of potential importance are not designated. Instead, they are managed through the planning system and other regimes.

REGISTERED PARKS AND GARDENS

There are over 1,600 designed landscapes on the current Historic England Register of Historic Parks and Gardens of Special Historic Interest. These registered landscapes are graded I, II* or II, and include private gardens, public parks and cemeteries, rural parkland and other green spaces. They are valued for their design and cultural importance, and are distinct from natural heritage designations.

Inclusion on the Historic England Register of Historic Parks and Gardens brings no statutory controls, but there is a clear presumption in favour of upholding their significance in government planning guidance, so they do gain protection. Local authorities are required to consult Historic England on applications affecting sites registered as grade I or II*, and the Gardens Trust on sites of all grades. The setting of other designated heritage assets can also protect registered landscapes.

REGISTERED BATTLEFIELDS

Historic England's Register of Historic Battlefields was set up in 1995, and is our youngest category of designation. Its aim is to protect and promote those sites where history was made through military engagement which can be securely identified on the ground. They range from the Battle of Maldon (991) to Sedgemoor (1685): almost half date from the period of the civil wars in the mid-17th century. These special places, where often thousands were killed, deserve our recognition and respect. Recently, additions have been made to the Register of Historic Battlefields for the first time since its creation. There are now 46 registered battlefields.

Protection is needed to prevent encroachment through inappropriate development, or insensitive (and damaging) metal detecting, which can permanently alter the archaeological record. As with registered parks and gardens, there is a clear presumption in favour of protecting registered battlefields in government planning policy.

PROTECTED WRECK SITES

England's 49 protected wreck sites represent a tiny proportion of the 33,000 or so pre-1945 wrecks and recorded casualties that are known to lie in the territorial waters. Wreck sites can be of importance for different reasons: the distinctive design or construction of a ship, the story it can tell about its past, its association with notable people or events and its cargo. The Protection of Wrecks Act 1973 empowers the appropriate Secretary of State to designate a restricted area around a vessel to protect it or its contents from unauthorised interference, and Historic England administers the attendant licensing scheme for divers seeking access.

CONSERVATION AREAS

Conservation areas are designated by local authorities and are areas of particular architectural or historic interest, the character or appearance of which it is desirable to preserve or enhance. For almost 50 years, ever since the 1967 Civic Amenities Act, conservation areas have proved a highly effective mechanism for managing change on an area-wide basis. There are currently nearly 10,000 conservation areas in England including town and city centres, suburbs, industrial areas, rural landscapes, cemeteries and residential areas. They form the historic backcloth to national and local life and are a crucial component of local identity.

Criteria for inclusion on the Register

RISK ASSESSMENTS

Heritage assets included on the Register are risk assessed according to the nature of the site rather than the type of designation. Building or structure assessments are used for secular listed buildings and structural scheduled monuments, typically masonry remains. Archaeology assessments are used for scheduled earthworks and below-ground remains. Thus a scheduled monument may appear on the Register in either or both the building and structure and the archaeology sections depending upon what puts it at risk. Listed buildings that are in use as places of worship are assessed using the places of worship assessment. Registered parks and gardens, conservation areas, battlefields and protected wreck sites have their own assessments because they each have their own particular characteristics and factors that may put them at risk.

BUILDINGS AND STRUCTURES

To be considered for inclusion on the Register, buildings or structures must be:

- designated and included on the National Heritage List for England
- a grade I or II* listed building
- a grade II listed building in London
- a structural scheduled monument with upstanding remains
- in secular (non-worship) use

Buildings or structures are assessed on the basis of condition and, where applicable, occupancy (or use) reflecting the fact that a building which is occupied is generally less vulnerable than one that is not.

Occupancy (or use) is assessed as 'vacant', 'part occupied', 'occupied', 'not applicable', or occasionally, 'unknown'. Many structures fall into the 'not applicable' category for example: ruins, walls, gates, headstones or boundary stones.

Condition is assessed as 'very bad', 'poor', 'fair' or 'good'. The condition of buildings or structures on the Register is typically very bad or poor, but can be fair or, very occasionally, good. This reflects the fact that some buildings or structures are vulnerable because they are empty, underused or face redundancy without a new use to secure their future. Assessing vulnerability in the case of buildings in fair condition necessarily involves judgement and discretion. A few buildings remain on the Register in good condition, having been

repaired or mothballed, but still awaiting a new use or occupancy.

Buildings or structures are removed from the Register when they are fully repaired/consolidated, and their future secured either through occupation and use, or through the adoption of appropriate management.

PLACES OF WORSHIP

To be considered for inclusion on the Register places of worship must be designated and listed grade I, II* or II on the National Heritage List for England, and be used as a public place of worship at least six times a year.

Places of worship are assessed on the basis of condition only. If a place of worship is in very bad or poor condition it is added to the Register. This includes places of worship which are generally in fair or good condition but have major problems with one key element, like the tower.

Historic England has visited and assessed listed places of worship considered to be in poor or very bad condition according to local assessments. Those that are identified as at risk are included on the Register.

Once on the Register, places of worship can move through the condition categories (e.g. from very bad to poor, to fair, even good) as repairs are implemented and the condition improves, until they are fully repaired and can be removed from the Register. This means that there are some places of worship in good condition on the Register but with outstanding issues still to be resolved at the time when they were assessed.

ARCHAEOLOGY

To be considered for inclusion on the Register archaeological sites must be designated as scheduled monuments and included on the National Heritage List for England. Archaeology assessments cover scheduled earthworks and buried archaeology. The risk assessment is based on their condition and vulnerability, the trend in their condition, and their likely future vulnerability. A site's condition is expressed in terms of the scale and severity of adverse effects on it ranging from 'extensive significant problems', to 'minor localised problems'.

Archaeological entries are removed from the Register once sufficient progress has been made to address the identified issues, and a significant reduction in the level of risk has been demonstrated.

PARKS AND GARDENS

To be considered for inclusion on the Register parks and gardens must be designated as grade I, II* or grade II and included on the National Heritage List for England. Parks and gardens are assessed in terms of condition and vulnerability. Steps being taken by owners to address problems are also taken into consideration.

Parks and gardens assessed as being at risk are typically affected by development and neglect. They have frequently been altered by development or are faced with major change. The original function of these landscapes has often changed and divided ownership leads to the loss of their cohesive historic design.

Park and garden entries are removed from the Register once steps have been taken to address issues and positive progress is being made.

BATTLEFIELDS

To be considered for inclusion on the Register battlefields must be designated and included on the National Heritage List for England. Battlefields deemed to be at risk of loss of cultural significance are included on the Register.

The principal risks and threats are:

- development pressure e.g. encroachment of buildings
- pressures of particular use within the site e.g. arable cultivation
- damage e.g. unregulated metal detecting

Battlefields are removed from the Register either when damaging activities cease, are managed, or when threats recede due to effective planning.

WRECK SITES

To be considered for inclusion on the Register wrecks must be designated and included on the National Heritage List for England. Wreck sites are assessed based on their current condition, vulnerability and the way they are being managed.

Wrecks are vulnerable to both environmental and human impacts. Risks that contribute to inclusion on the Register range from unauthorised access to erosion and fishing damage.

The monitoring process ensures that the significance of the site is identified and maintained. In spite of the inherent difficulties in caring for this type of site, careful management must be maintained.

Wrecks are removed from the Register once an appropriate management and monitoring regime is operational.

CONSERVATION AREAS

Historic England has asked every local authority in England to complete (and update as appropriate) a survey of its conservation areas, highlighting current condition, threats and trends. Conservation areas that are deteriorating, or are in very bad or poor condition and not expected to change significantly in the next three years, are defined as being at risk.

The approach taken to assess conservation areas at risk has been refined since the first survey in 2008/2009. The information provides a detailed assessment of each conservation area. An overall category for condition, vulnerability and trend is included for each conservation area on this Register. Conservation areas identified as at risk in 2009, but not reassessed since using the revised methodology, are included on the Register but with limited information.

Conservation areas are removed from the Register once plans have been put in place to address the issues that led to the conservation area being at risk, and once positive progress is being made.

Reducing the risks

One of the primary aims of the Historic England Corporate Plan 2015-2018 is reducing the risk to heritage assets. In order to achieve this aim we are working to:

- better understand the nature and extent of risk
- encourage others to save and re-use heritage at risk
- build the capacity of the sector to deliver solutions for heritage at risk
- provide advice and grants to help remove heritage from the Register

Dedicated Heritage at Risk teams in our nine regional offices are tasked with achieving this aim.

Whilst each type of heritage asset and individual site will require its own approach and solution, there are some general approaches that are relevant to all 'at risk' assets. Finding solutions for heritage at risk requires working in close partnership with owners, local planning authorities and a wide variety of other organisations. The provision of clear advice is essential to further understanding of heritage at risk.

Maintenance and occupation or use (where appropriate) are essential in preventing heritage from becoming at risk. Maintenance of assets already at risk can prevent them from decaying further. Without maintenance, the cost of repair and consolidation escalates the challenge for owners and occupiers increases, and the scope for affordable solutions declines.

The Heritage at Risk Register helps us understand what factors lead to heritage assets becoming at risk, what action is most likely to influence their condition and where resources can be focused to best effect. Historic Environment Records and local heritage at risk registers, maintained by local authorities, are additional repositories of information on local historic assets. They underpin the work of local authority historic environment services and can help improve the protection, conservation and management of heritage assets.

Historic England provides a wide range of published guidance on reducing the risks, including: finding partners, funding, new uses for heritage assets, and enforcing urgent works and repairs. These are available to download from our website, www.historicengland.org.uk. Key publications and guidance are listed on pages XV-XVI.

BUILDINGS AND STRUCTURES

Our nine regional teams can help existing and potential owners, developers and local authorities with the assessment of risk and the identification of appropriate programmes of repair. They can advise on the benefits

of additional survey and assessment, help with feasibility studies and with brokering solutions. In particularly difficult cases, they can draw on the additional expertise of our national advisers specialising in structural engineering, quantity surveying, development economics, enforcement and planning law.

Historic England can help with access to funding. We have two principal grant streams ourselves: Repair Grants for Heritage at Risk for all asset types and Section 17 Management Agreements which are smaller grants for scheduled monuments. More information on funding can be found on the [Historic England](http://Historic England website) website. The support of other grant providers, including the Heritage Lottery Fund and Natural England, is also critical.

We know how useful our own Register is in managing risk, prioritising action and engaging partners. We are therefore working with local authorities to encourage them to develop strategies for tackling buildings in poor condition. These strategies should include the use of enforcement powers; '[Stopping the Rot](#)' is our published guidance on this. Our Heritage at Risk Solicitor can provide training and support for local authorities considering enforcement action. In certain circumstances we can also provide [grant aid](#) to underwrite the cost of serving Urgent Works and Repairs Notices.

Building preservation trusts (BPTs) offer a tried and tested way of saving buildings at risk. We have close links with the [Architectural Heritage Fund](#) and fund their regional support officers to work across the country. They help BPTs and other not-for-profit organisations to access funding, carry out feasibility studies and develop solutions for buildings at risk. The [Heritage Network Trust](#) also provides information about support officers and BPTs. Guidance and case studies are available on the [Historic England](#) website.

PLACES OF WORSHIP

Regular maintenance helps to keep all buildings in good condition but those suffering major problems need repairs to minimise the risks to both the structure and the contents. Keeping drains and gutters clear so that water is taken away from the building efficiently is the most important thing congregations can do as this stops small problems developing into unnecessary crises. The overflowing gutter soon soaks the wall beneath, rots the roof timbers behind it and makes the whole building vulnerable.

In some areas congregations group together to engage reputable contractors at competitive rates to clear gutters and rainwater goods. Such cooperation enables them to get good quality work

carried out at reasonable prices by firms that understand historic buildings. The [Maintenance Cooperatives Project](#) run by the Society for the Protection of Ancient Buildings helps to connect, inform and empower those people who look after places of worship. Other successful initiatives include the Yorkshire Maintenance Project run by the National Churches Trust.

The Heritage Lottery Fund runs the [Grants for Places of Worship](#) scheme. The main focus of the scheme is fabric repairs but it also provides funds for modest changes to enhance community use of the building. Historic England's architects and surveyors, based in our regional Heritage at Risk teams, provide technical advice to the Heritage Lottery Fund on fabric repairs to ensure appropriate conservation standards are met.

The Government's [Listed Places of Worship scheme](#), enabling the reclaiming of VAT on eligible repairs, maintenance and authorised alterations, is available to all listed places of worship, whether they have obtained grants or are funding work themselves. Local and national charities also offer grants.

Historic England supports congregations wanting to keep their places of worship in use and recognises the need for appropriate new facilities such as kitchens and toilets that are sensitive to the building's special character. [New Work in Historic Places of Worship](#) helps congregations understand how changes can be achieved.

A network of support officers, employed locally but part funded by Historic England, offers direct advice and encouragement to congregations. Projects to effect repairs and develop necessary new facilities for both the community and visitors are breathing a new lease of life into these treasured parts of our heritage.

ARCHAEOLOGY

The excellent progress which is being made with reducing the number of scheduled monuments on the Register continues to demonstrate the value which owners and land managers are placing upon the positive management of archaeological sites.

The large majority of the 19,850 scheduled monuments in England are on land classified as agricultural. Effective information sharing with Natural England and Defra is therefore of great importance for prioritising management action and for targeting agri-environment grant schemes to best effect. This has been especially important under the new Countryside Stewardship Scheme, under which the first agreements commenced in January 2016. Historic England, Natural England and local authority curators have collaborated on developing a new web portal for the scheme which provides local advice to support landowner applications. Our work in partnership with

Natural England on agri-environment schemes has removed 778 scheduled monuments from the Register since 2009. We also continue to work closely with the Heritage Lottery Fund to identify the nationally important monuments deserving of grant-aid for enhanced conservation, presentation and access projects.

Loss and damage as a consequence of arable cultivation remains the greatest source of risk to scheduled monuments on the Register. The Conservation of Scheduled Monuments in Cultivation (COSMIC) project has provided updated risk assessments for all sites affected by arable cultivation on the Register. It provides bespoke recommendations for each monument, enabling cultivation to continue where it does not present a risk. It will also be an important tool for advising owners on the longer term management of their monuments as the existing ten year Environmental Stewardship agreements gradually expire.

Although great progress has been made, analysis of entries on the Register shows that prehistoric barrows continue to be one of the most 'at risk' types of archaeological site on the Register. Unmanaged woodland, tree, scrub and bracken growth remains one of the most widespread causes of long-term damage to both urban and rural archaeological sites - even if the effects are not as visible or as immediately destructive as other processes. In most cases simple, low cost but regular maintenance is the key. The delivery of this will always be reliant upon the help and goodwill of landowners.

PARKS AND GARDENS

Although a statutory list, the Register of Historic Parks and Gardens of Special Historic Interest in England in itself brings no additional statutory powers, instead it is used in the development control process to provide a valuable tool for the protection of the sites it includes. The Government's National Planning Policy Framework (NPPF) stresses the desirability of sustaining and enhancing the significance of all heritage assets and finding viable uses consistent with their conservation.

The NPPF states that great weight must be given to the conservation of sites included on the Register of Historic Parks and Gardens of Special Historic Interest and that substantial harm or loss of such features can only be justified in exceptional cases.

A great many historic parks and gardens are either privately owned or held in trust. In addition, local authorities are responsible for nearly all the public parks and cemeteries in our towns and cities.

Registered parks and gardens are typically large, complex heritage assets, many of them in multiple ownership. It can take years to identify and implement proposals to improve their condition and trajectory. To help reduce the risks, Historic England encourages and works with owners to develop conservation management strategies. Landscape architects working in our Heritage at Risk teams can help tailor conservation management plans and funding packages for individual landscape features or whole sites. We work with partners, such as Natural England and the Heritage Lottery Fund, to help source funding to secure sustainable futures for parks and gardens at risk.

BATTLEFIELDS

As with registered parks and gardens, the Register of Historic Battlefields brings no additional statutory controls to registered battlefields, but the National Planning Policy Framework makes it clear that registered battlefields are of equal significance to scheduled monuments, buildings listed grade I and II*, registered parks and gardens and protected wreck sites. Therefore, the positive conservation and management of registered battlefields is a core element of current heritage legislation.

Historic England continues to work with owners to develop management plans for registered battlefields and, in appropriate cases, contribute towards the cost of management plans. We work to develop positive landscape strategies with owners and partners such as Defra through Environmental Stewardship schemes. In some circumstances, we may encourage the conversion from arable to pasture of especially sensitive locations to protect battlefield archaeology from the effects of ploughing and as part of a wider drive to prevent unauthorised or damaging metal detecting.

Historic England also continues to encourage greater access to battlefields and the improvement of their amenity value and visitors' understanding of the impact these dramatic historic events had on our development as a nation.

Local authorities can also invite comments from the Battlefields Trust on planning applications affecting the setting of registered battlefield sites.

WRECK SITES

At the strategic level, the major sources of risk to protected wreck sites have been identified. In terms of high priority sites, practical requirements have also been implemented through conservation management plans and appropriate intervention.

Risks to protected historic wreck sites can often be reduced through education, provision of marker buoys, or planning policies that take full account of their

national importance. However, some sites require significant resources to stabilise their condition or to carry out detailed archaeological assessments of their conservation requirements. Although Historic England has statutory power to allocate funds to promote the preservation and maintenance of protected wreck sites, its financial resources can solve only a small proportion of the problems.

In spite of the inherent difficulties with caring for this type of site, careful management must be maintained if we are to avoid the loss of wreck sites. It is therefore close cooperation between the owners of protected wreck sites (where known), authorised divers and all organisations charged with care for the marine and coastal environment, that will make the real difference to their long term survival.

Practical advice on the management of historic wreck sites, whether at the coast edge or under water, is available from [Historic England](#).

CONSERVATION AREAS

Looking after conservation areas is a responsibility shared by those of us who live, work or do business in them as well as those of us whose job it is to manage them or make decisions about their future.

The reasons conservation areas become at risk are difficult to address as they can cover large areas of land; they include streets, spaces, archaeology and trees as well as buildings and structures and therefore involve many different owners and approaches to management.

Local authorities complete the Conservation Areas Survey, providing us with an understanding of what is particularly affecting the character and appearance of conservation areas, what is working well or what is putting them at risk. Strong planning policies, guidance and a clear management strategy for individual conservation areas, backed up by effective enforcement, are all critical in managing change in these areas. Local authorities across the country continue to see their resources reduced, and this is making their task more difficult to deliver. Armed with the information provided by conservation area surveys, we, local authorities and other partners will have the evidence to direct resources much more accurately towards those conservation areas at greatest risk.

There are opportunities for members of the local community to get involved with protecting and enhancing their conservation area, either individually or through groups. Some local groups have helped to prepare character appraisals and management plans for conservation areas whilst others have carried out their own assessments to identify management issues.

Key statistics

BUILDINGS AND STRUCTURES

- Nationally, 3.8% of grade I and II* listed buildings (excluding places of worship) are on the Register. In Yorkshire the percentage is 5.6% (93 listed secular buildings).
- 5 building or structure entries have been removed from the 2015 Yorkshire Register because their futures have been secured, and 5 have been added.
- 64.8% of buildings or structures (114) on the Yorkshire baseline 1999 Register have been removed because their futures have been secured, compared with the national figure of 61.2%.

PLACES OF WORSHIP

- Nationally, 6.3% of listed places of worship are on the Register. In Yorkshire, 7.2% (94) are on the Register.
- 12 places of worship have been removed from the Yorkshire Register following repair work, and 13 have been added.

ARCHAEOLOGY

- 2,528 (13.9%) of England's 19,848 scheduled monuments are on the Register. 387 (14.7%) of Yorkshire's 2,633 scheduled monuments are on the Register.
- 47 archaeology entries have been removed from the 2015 Yorkshire Register for positive reasons, and 13 have been added.
- 52.9% of archaeology entries (383) on the Yorkshire baseline 2009 Register have been removed for positive reasons, compared with the national figure of 42.2%.

- Nationally, damage from arable cultivation is the greatest cause of risk affecting 39% of archaeological entries on the Register. In Yorkshire the proportion is 53%.

PARKS AND GARDENS

- 95 (5.8%) of England's 1,639 registered parks and gardens are on the Register. Of the 121 registered parks and gardens in Yorkshire, 12 (9.9%) are on the Register.
- 1 park and garden entry has been removed from the Yorkshire Register for positive reasons.

BATTLEFIELDS

- Of the 46 registered battlefields in England, 6 (13.0%) are on the Register. Of the 7 registered battlefields in Yorkshire, 3 (42.9%) are on the Register.

WRECK SITES

- Of the 49 protected wreck sites around England's coast, 6 (12.2%) are on the Register. Yorkshire's single protected wreck site is not on the Register.

CONSERVATION AREAS

- 8,286 of England's 9,848 conservation areas have been surveyed by local authorities and 496 (6.0%) are on the Register. Of the 912 conservation areas in the Yorkshire, 825 have been surveyed and 51 (6.2%) are on the Register.
- 1 conservation areas has been removed from the 2015 Yorkshire Register for positive reasons, and 2 have been added.

HISTORIC ENGLAND FUNDING

- £1.2 million in grant was spent on 66 entries on the Yorkshire Register during 2015/16.

Risk assessments of heritage assets are based on the nature of the site. Buildings and structures include listed buildings (excluding listed places of worship) and structural scheduled monuments; archaeology assessments cover earthworks and buried archaeology.

Publications and guidance

Historic England has produced the following publications relating to heritage at risk, including:

[Assessment of Heritage at Risk from Environmental Threat: Key Message](#) (2013)

[Caring for Places of Worship 2010](#) (2010) – a report on the condition of England's listed places of worship and the needs of the congregations

COSMIC 3 – Grappling with a 140-Year-Old Conservation Problem (2014) – [Historic England Research News 21](#), available online

[Counting our Heritage: a Heritage at Risk Survey for High Peak Staffordshire Moorlands by Community Volunteers](#) (2013)

[Heritage at Risk 2010 – Report](#) (2010)

[Heritage at Risk: Conservation Areas](#) (2009)

[Heritage at Risk 2016 – national summary leaflet](#) and [regional summary leaflets](#) for: East Midlands, East of England, London, North East, North West, South East, South West, West Midlands, and Yorkshire

[Heritage at Risk Online Register](#) – detailed listings for: East Midlands, East of England, London, North East, North West, South East, South West, West Midlands, and Yorkshire can be downloaded from our website or viewed on an interactive database.

[How to Assess the Condition of Historic Buildings](#) – an on-line introduction to assessing condition.

[Monuments at Risk \(2008\)](#) – summary of scheduled monuments at risk for: East Midlands, East of England, London, North East, North West, South East, South West, West Midlands, and Yorkshire

[Protected Wreck Sites at Risk: A Risk Management Handbook](#) (2008)

[Saving London: 20 Years of Heritage at Risk in the Capital](#) (2010)

[Stopping the Rot: A Guide to Enforcement Action to Save Historic Buildings](#) (2016)

[Vacant Historic Buildings: An Owner's Guide to Temporary Uses, Maintenance and Mothballing](#) (2011)

HERITAGE AT RISK ON THE WEB

To find out more about the Heritage at Risk programme visit [Heritage at Risk](#) where you will find an interactive database providing detailed information on all heritage sites at risk nationally.

Details of all nationally designated historic places in England are available in one place on the [National Heritage List for England](#) online database. Further information about the different classes of designated heritage assets, including listed buildings, scheduled monuments, registered parks and gardens, registered battlefields and protected wreck sites can be viewed at the same address.

CONSERVATION POLICIES AND GUIDANCE

The following publications are among the numerous guidance documents available on our website – [Historic England Publications](#).

[Caring for Historic Graveyard and Cemetery Monuments](#) (2011)

[Caring for Our Shipwreck Heritage: Guidelines on the First Aid Treatment and Conservation Management of Finds Recovered from Designated Wreck Sites Resulting from Licensed Investigations](#) (2012)

[Caring for Places of Worship](#) (2010) – a practical booklet for everyone involved in caring for England's listed places of worship

[Conservation Area Designation, Appraisal and Management](#) (2016)

[Conservation Principles, Policies and Guidance for the Sustainable Management of the Historic Environment](#) (2008)

[Conservation and Management of War Memorial Landscapes](#) (2016)

[The Conservation, Repair and Management of War Memorials](#) (2015)

[Constructive Conservation in Practice](#) (2008)

[Constructive Conservation: Sustainable Growth for Historic Places](#) (2013)

[Creativity and Care: New Works in English Cathedrals](#) (2009)

[The Disposal of Heritage Assets: Guidance Note for Government Departments and Non-Departmental Public Bodies](#) (2010)

[Enabling Development and the Conservation of Significant Places](#) (2008)

[Farming the Historic Landscape: Caring for Archaeological Sites on Arable Land](#) (2004)

[Farming the Historic Landscape: Caring for Archaeological Sites in Grassland](#) (2004)

[Farming the Historic Landscape: Caring for Historic Parkland](#) (2005)

Guidance notes and application forms for grants:

- [Historic England Grant Schemes](#) – overview of all our current grant schemes
- [Grants to Local Authorities to Underwrite Urgent Works Notices](#) (1998)
- [Acquisition Grants to Local Authorities to Underwrite Repairs Notices](#) (1998)
- [Repair Grants for Heritage at Risk](#) (2015)

[Guidance on Looking after Historic Buildings](#)

[Guidance on Improving Streets and Public Spaces](#)

[Heritage Crime Prevention: A Guide for Owners, Tenants and Managers of Heritage Assets](#) (2013)

[Heritage Crime Risk: Quick Assessment Tool](#) (2013)

[Heritage Works: the Use of Historic Buildings in Regeneration](#) (2013)

[Landscape Advice Note: Trees and the Law](#) (2014)

[Managing Local Authority Heritage Assets: Some Guiding Principles for Decision Makers](#) (2003)

Management and Maintenance of Historic Parks and Gardens. The English Heritage Handbook (2007)

[New Uses for Former Places of Worship](#) (2010)

[New Work in Historic Places of Worship](#) (2012)

[Options for the Disposal of Redundant Churches and Other Places of Worship](#) (2010)

[Paradise Preserved: An Introduction to the Assessment, Evaluation, Conservation and Management of Historic Cemeteries](#) (2007)

[Pillars of the Community: the Transfer of Local Authority Heritage Assets](#) (2015)

[Post-War Public Art: Protection, Care and Conservation](#) (2016)

[Practical Building Conservation](#) – revised ten-part series: *Glass & Glazing; Metals, Mortars, Renders & Plasters; Stone; Timber; Building Environment; Concrete; Conservation Basics; Earth, Brick & Terracotta; Roofing* (2012–2015)

[Scheduled Monument Consent: A Guide for Owners and Occupiers](#) (2014)

[Shared Interest: Celebrating Investment in the Historic Environment](#) (2006)

[Theft of Metal from Church Buildings](#) (2011)

[Valuing Places: Good Practice in Conservation Areas](#) (2011)

Key to the entries

The Register includes the following risk assessment types:

- Building or structure
(grade I and II* listed buildings, grade II listed buildings in London and structural scheduled monuments)
- Place of worship
(grade I, II* and II listed buildings)
- Archaeology
(scheduled monuments – earthworks and buried archaeology)
- Park and garden
(Registered parks and gardens)
- Battlefield
(Registered battlefields)
- Wreck site
(Protected wreck sites)
- Conservation area
(Conservation areas)

Details are given here for all risk assessment types even if entries are not present in the Regional Register.

ORDER

Entries are grouped and ordered alphabetically, first by County (dark grey bands) or Unitary Authority (light grey bands), and then by Local Planning Authority (National Park/Unitary Authority/District or Borough).

A blank band denotes the end of a county and the beginning of a unitary authority.

Sites that straddle more than one local planning authority are included under the lead authority.

Within each planning authority, entries are grouped by risk assessment type in the following order:

- Buildings or structures
- Places of worship
- Archaeology
- Parks and gardens
- Battlefields
- Wreck sites
- Conservation areas

Within each risk assessment type, entries are ordered alphabetically by parish, locality and street/site name (except for conservation areas and protected wreck sites which are ordered by site name only).

DESIGNATION

The principal designation is noted for each entry and includes:

- Listed Building (LB) grade I or II*
- Listed Place of Worship grade I, II* or II
- Scheduled Monument (SM)
- Registered Park and Garden (RPG) grade I, II* or II
- Registered Battlefield (RB)
- Protected Wreck Site (PWS)
- Conservation Area (CA)

Other designations that apply to the designated site, including location within a World Heritage Site (WHS), are also noted.

If an entry is dual designated (both listed and scheduled), 'and' rather than a comma is used (eg 'Scheduled Monument and Listed Building grade I'). If a scheduled monument entry is dual designated with a number of listed buildings, each is separated by a semicolon.

The National Heritage List Entry Number is included for all entries (except conservation areas). If a site is dual designated, all relevant List Entry Numbers are noted.

CONDITION

For buildings (including places of worship), condition is graded as: 'very bad', 'poor', 'fair' and 'good'.

For sites that cover areas (scheduled monuments (archaeology assessments), parks and gardens, battlefields and wreck sites) one overall condition category is recorded. The category may relate only to the part of the site or monument that is at risk and not the whole site:

- extensive significant problems
- generally unsatisfactory with major localised problems
- generally satisfactory but with significant localised problems
- generally satisfactory but with minor localised problems
- optimal
- unknown (noted for a number of scheduled monuments that are below-ground and where their condition cannot be established).

For conservation areas, condition is categorised as: 'very bad', 'poor', 'fair' and 'optimal'.

If a site has suffered from heritage crime it is noted in the summary. Heritage crime is defined as any offence which harms the heritage asset or its setting and includes arson, graffiti, lead theft and vandalism.

OCCUPANCY/USE

For buildings (excluding places of worship) that can be occupied or have a use, the main vulnerability is vacancy or under-use. Occupancy (or use) is noted as follows:

- vacant
- part occupied
- occupied
- unknown
- not applicable

VULNERABILITY

Principal vulnerability is noted for archaeology assessments and may relate only to the part of the site that is at risk, and include:

- animal burrowing
- arable ploughing
- coastal erosion
- collapse
- deterioration – in need of management
- scrub/tree growth
- visitor erosion

For parks and gardens, battlefields, wreck sites and conservation areas, vulnerability is noted as high, medium or low.

PRIORITY CATEGORY

Priority for action is assessed on a scale of A to F, where 'A' is the highest priority for a site which is deteriorating rapidly with no solution to secure its future, and 'F' is the lowest priority.

For buildings and structures and places of worship the following priority categories are used as an indication of trend and as a means of prioritising action:

- A Immediate risk of further rapid deterioration or loss of fabric; no solution agreed
- B Immediate risk of further rapid deterioration or loss of fabric; solution agreed but not yet implemented
- C Slow decay; no solution agreed
- D Slow decay; solution agreed but not yet implemented
- E Under repair or in fair to good repair, but no user identified; or under threat of vacancy with no obvious new user (applicable only to buildings capable of beneficial use)
- F Repair scheme in progress and (where applicable) end use or user identified; or functionally redundant buildings with new use agreed but not yet implemented.

For battlefields and wreck sites the following priority categories are used as a means of prioritising action:

- A No action/strategy identified or agreed (where trend is declining or unknown)
- B Action/strategy agreed but not yet implemented (where trend is declining or unknown)
- C No action/strategy identified or agreed (where trend is stable or improving)
- D Action/strategy agreed but not yet implemented (where trend is stable or improving)
- E Monitoring as appropriate (any trend)
- F Action implemented/strategy underway/scheme in progress (any trend)

Previous year priority categories are given in brackets, otherwise 'New entry' is noted.

'New entry – re-assessed' indicates an existing site on the Register that has been re-assessed using a different risk assessment methodology and is included on this year's Register under the new assessment type.

TREND

Trend for archaeology entries, parks and gardens, battlefields and wreck sites may relate only to the part of the site that is at risk and is categorised as:

- declining
- stable
- improving
- unknown

For conservation areas trend is categorised as:

- deteriorating
- deteriorating significantly
- no significant change
- improving
- improving significantly
- unknown

OWNERSHIP

A principal ownership category is given for each entry, and if sites are in divided ownership, a 'multiple' ownership category is noted.

CONTACT

This is the member of the Historic England local team who acts as a first point of contact for the case, and to whom enquiries should be addressed.

For conservation areas, the contact is the conservation/planning officer at the relevant local planning authority (indicated by 'LPA').

We are not in any sense agents for the owners of the sites included, but we will endeavour to put people in touch with them where appropriate.

ABBREVIATIONS

CA	Conservation Area
HE	Historic England
HLF	Heritage Lottery Fund
LB	Listed Building
LPA	Local Planning Authority
NP	National Park
PWS	Protected Wreck Site
RB	Registered Battlefield
RPG	Registered Park and Garden
SM	Scheduled Monument
UA	Unitary Authority
WHS	World Heritage Site

Entries on the Register by local planning authority

Local planning authority	Building and structure entries	Place of worship entries	Archaeology entries	Park and garden entries	Battlefield entries	Wreck site entries	Conservation area entries
CUMBRIA							
Yorkshire Dales (NP)	1	0	0	0	0	0	1
EAST RIDING OF YORKSHIRE (UA)							
East Riding of Yorkshire (UA)	6	10	121	2	1	0	2
KINGSTON UPON HULL, CITY OF (UA)							
Kingston upon Hull, City of (UA)	0	1	0	0	0	0	2
NORTH YORKSHIRE							
Craven	1	1	0	0	0	0	0
Hambleton	3	7	18	0	0	0	0
Harrogate	7	1	9	3	1	0	0
North York Moors (NP)	4	0	46	0	0	0	0
Richmondshire	7	0	11	0	0	0	0
Ryedale	11	7	75	1	0	0	0
Scarborough	0	2	12	1	0	0	5
Selby	4	4	16	0	0	0	0
Yorkshire Dales (NP)	3	3	5	0	0	0	3
SOUTH YORKSHIRE							
Barnsley	5	2	4	0	0	0	1
Doncaster	2	6	10	0	0	0	6
Peak District (NP)	0	0	3	0	0	0	0
Rotherham	5	2	7	0	0	0	3
Sheffield	5	3	6	2	0	0	5
WEST YORKSHIRE							
Bradford	6	7	2	1	0	0	11
Bradford / Kirklees / Leeds [†]	0	0	0	0	1	0	0
Calderdale	12	9	4	0	0	0	3
Kirklees	7	16	3	0	0	0	4
Leeds	14	5	6	2	0	0	4
Leeds / Selby [†]	0	0	1	0	0	0	0
Peak District (NP)	0	0	0	0	0	0	0
Wakefield	6	3	5	0	0	0	0
YORK (UA)							
York (UA)	0	4	0	0	0	0	1
TOTAL	109	93	364	12	3	0	51

[†] Sites that cross local planning authority boundaries

CUMBRIA

YORKSHIRE DALES (NP)



© Historic England

SITE NAME:	High Hall Farmhouse including cartshed, Dent, South Lakeland
DESIGNATION:	Listed Building grade II*
CONDITION:	Very bad
OCCUPANCY:	Part occupied/part in use
PRIORITY CATEGORY:	A (A)
OWNER TYPE:	Private
LIST ENTRY NUMBER:	1383893

C17 farmhouse once owned by Richard Trotter who led the Dent "statesmen" to purchase the manor of Dent from the crown in 1670. Partially derelict and collapsing.

Contact: Giles Proctor 01904 601981

SITE NAME:	Farfield Mill (Sedbergh), Sedbergh, South Lakeland	NEW ENTRY?:	No
DESIGNATION:	Conservation Area, 2 LBs	TREND:	Deteriorating
CONDITION:	Very bad	CONTACT:	Miles Johnson (LPA) 01969 652360
VULNERABILITY:	Low		

EAST RIDING OF YORKSHIRE (UA)



© Historic England Archive

SITE NAME:	Flamborough Castle, Tower Street, Flamborough
DESIGNATION:	Scheduled Monument and Listed Building grade II, LB grade II, CA
CONDITION:	Poor
OCCUPANCY:	N/A
PRIORITY CATEGORY:	D (C)
OWNER TYPE:	Private
LIST ENTRY NUMBER:	1014896 and 1083401

Mid C14 castle comprised of earthworks and upstanding remains within a pasture field in the centre of the village. The upstanding elements consist of an unconsolidated former undercroft which is made of decaying chalk blocks. Grant has been offered towards project development for repair and consolidation.

Contact: Jenny Lee 01904 601933



© Historic England

SITE NAME:	Boat hoist on south side of south dock, Bridge Street, Goole
DESIGNATION:	Listed Building grade II*
CONDITION:	Poor
OCCUPANCY:	Vacant/not in use
PRIORITY CATEGORY:	F (C)
OWNER TYPE:	Commercial company
LIST ENTRY NUMBER:	1083214

Boat hoist of c1862 invented by WH Bartholomew to transfer coal from canal compartment boats, known as 'Tom Puddings', into seagoing vessels. The compartment boats were raised hydraulically and tipped to empty their contents down a chute and into the hold of the waiting vessel. There were originally five of these hoists, which were peculiar to Goole; this is the last remaining example. Historic England grant aid has been awarded to match funding by the owner for structural timber and cladding repairs. Further phases of work will be required to put all timbers and steelwork into good repair.

Contact: Zoe Kemp 01904 601911



© Historic England

SITE NAME:	Gates, gate piers, flanking walls and abutments, Londesborough
DESIGNATION:	Listed Building grade I, RPG grade II*, CA
CONDITION:	Very bad
OCCUPANCY:	N/A
PRIORITY CATEGORY:	D (C)
OWNER TYPE:	Private
LIST ENTRY NUMBER:	1310607

Gateway, 1660 to 1670, probably by Robert Hooke, forming the principal entrance to Londesborough Park. The caps of the gate piers are deteriorating and trees are growing from the joints. The ball finials have fallen. A project development grant has been offered by Historic England.

Contact: Nicola Brown 01904 601985

PRIORITY CATEGORIES

- A** Immediate risk of further rapid deterioration or loss of fabric; no solution agreed.
- B** Immediate risk of further rapid deterioration or loss of fabric; solution agreed but not yet implemented.
- C** Slow decay; no solution agreed.
- D** Slow decay; solution agreed but not yet implemented.
- E** Under repair or in fair to good repair, but no user identified; or under threat of vacancy with no obvious new user (applicable only to buildings capable of beneficial use).
- F** Repair scheme in progress and (where applicable) end use or user identified; or functionally redundant buildings with new use agreed but not yet implemented.

NOTE
Last year's priority category is shown in brackets (otherwise, New Entry is noted).

ABBREVIATIONS

CA	Conservation Area
LB	Listed Building
LPA	Local Planning Authority
NP	National Park
RPG	Registered Park and Garden
SM	Scheduled Monument
UA	Unitary Authority
WHS	World Heritage Site



© Historic England

SITE NAME:	Paull Holme Tower, Thorngumbald Road, Paull
DESIGNATION:	Scheduled Monument and Listed Building grade I
CONDITION:	Poor
OCCUPANCY:	Vacant/not in use
PRIORITY CATEGORY:	F (D)
OWNER TYPE:	Private
LIST ENTRY NUMBER:	1007875 and 1366242

Mid C15 three storey brick tower house in a scheduled moated site, originally part of a larger manorial complex. A unique survival for this region. Restored and re-roofed in 1871; roofless since the early C20 and suffering from long-term neglect. An options appraisal has been carried out and urgent propping has been undertaken. Grant has been offered towards repair and consolidation and is on site.

Contact: Giles Proctor 01904 601981



© Consent given for use.

SITE NAME:	Outbuildings to Watton Abbey, Church Lane, Watton
DESIGNATION:	Scheduled Monument and Listed Building grade II*, LB grade I
CONDITION:	Fair
OCCUPANCY:	Vacant/not in use
PRIORITY CATEGORY:	F (F)
OWNER TYPE:	Private
LIST ENTRY NUMBER:	1007751 and 1083773

Gilbertine priory buildings, now outbuildings. C16 with later additions and alterations. The walls have been repaired with the support of grant from Natural England and the Country Houses Foundation. Grant has now been offered by Historic England for the reinstatement of the roof and work is underway.

Contact: Giles Proctor 01904 601981



© Historic England

SITE NAME:	Haltemprice Priory Farmhouse, Abbey Lane, Willerby
DESIGNATION:	Scheduled Monument and Listed Building grade II*
CONDITION:	Very bad
OCCUPANCY:	Vacant/not in use
PRIORITY CATEGORY:	A (A)
OWNER TYPE:	Private
LIST ENTRY NUMBER:	1019825 and 1103364

Fragmentary remains of a farmhouse dating largely from the C17 to C19, incorporating sections of reused medieval and C16 fabric. In a very advanced state of decay. The necessary permissions for repair and residential re-use were granted in 2012, however these have now expired.

Contact: Nicola Brown 01904 601985



© Historic England

SITE NAME:	Church of St Catherine, B1246, Barmby Moor
DESIGNATION:	Listed Place of Worship grade II*, CA
CONDITION:	Poor
PRIORITY CATEGORY:	D (C)
OWNER TYPE:	Religious organisation
LIST ENTRY NUMBER:	1083879

The tower and spire are medieval, but the rest was rebuilt between 1850 and 1852 by RD Chantrell following the old plan. The roof is covered with Westmorland slates and is in poor repair. A Heritage Lottery Fund Grant for Places of Worship has been offered for project development leading to repair.

Contact: Giles Proctor 01904 601981



© Historic England

SITE NAME:	Church of St Mary, Cowlam Lane, Cowlam, Cottam
DESIGNATION:	Listed Place of Worship grade II
CONDITION:	Poor
PRIORITY CATEGORY:	C (C)
OWNER TYPE:	Religious organisation
LIST ENTRY NUMBER:	1083789

Small church of 1853, apparently by Miss Sykes of Sledmere, unusually located in a farmyard. The roofs are in poor condition and the stonework is deteriorating.

Contact: Giles Proctor 01904 601981

PRIORITY CATEGORIES

- A** Immediate risk of further rapid deterioration or loss of fabric; no solution agreed.
- B** Immediate risk of further rapid deterioration or loss of fabric; solution agreed but not yet implemented.
- C** Slow decay; no solution agreed.
- D** Slow decay; solution agreed but not yet implemented.
- E** Under repair or in fair to good repair, but no user identified; or under threat of vacancy with no obvious new user (applicable only to buildings capable of beneficial use).
- F** Repair scheme in progress and (where applicable) end use or user identified; or functionally redundant buildings with new use agreed but not yet implemented.

NOTE
Last year's priority category is shown in brackets (otherwise, New Entry is noted).

ABBREVIATIONS

CA	Conservation Area
LB	Listed Building
LPA	Local Planning Authority
NP	National Park
RPG	Registered Park and Garden
SM	Scheduled Monument
UA	Unitary Authority
WHS	World Heritage Site



SITE NAME:	Church of All Saints, Main Street, Aughton, Ellerton
DESIGNATION:	Listed Place of Worship grade I
CONDITION:	Poor
PRIORITY CATEGORY:	C (C)
OWNER TYPE:	Religious organisation
LIST ENTRY NUMBER:	1346742

Medieval village church, associated with the Pilgrimage of Grace (1536). Generally in good condition, but with some structural movement to the top of the tower.

Contact: Giles Proctor 01904 601981

© Historic England



SITE NAME:	Church of St Martin, Fangfoss
DESIGNATION:	Listed Place of Worship grade II*
CONDITION:	Poor
PRIORITY CATEGORY:	C (C)
OWNER TYPE:	Religious organisation
LIST ENTRY NUMBER:	1083833

Church with C12 origins partially rebuilt between 1849 and 1850 by Chantrell. A Heritage Lottery Fund grant was offered in December 2012 under the Repair Grants for Places of Worship scheme. Grant funding has addressed the repair of the masonry, drainage and glazing. The chancel has been re-slatted by the Church Commissioners (in fulfilment of responsibilities for Chancel Liability for this particular building). The nave roof needs to be re-slatted.

Contact: Giles Proctor 01904 601981

© Historic England



SITE NAME:	Church of St Mary, The Green, Full Sutton
DESIGNATION:	Listed Place of Worship grade II
CONDITION:	Poor
PRIORITY CATEGORY:	C (C)
OWNER TYPE:	Religious organisation
LIST ENTRY NUMBER:	1083836

A small medieval church. The calcareous sandstone of the walls is eroding and the roof is in poor condition.

Contact: Giles Proctor 01904 601981

© Historic England




SITE NAME:	Church of St John, Church Street, Goole
DESIGNATION:	Listed Place of Worship grade II
CONDITION:	Poor
PRIORITY CATEGORY:	C (C)
OWNER TYPE:	Religious organisation
LIST ENTRY NUMBER:	1083215

An early Victorian church, dominating the skyline of Goole. The stonework to the upper part of the central tower is eroding and the roofs are in poor condition.

Contact: Giles Proctor 01904 601981

© Historic England



SITE NAME:	Church of St Augustine, Church Lane, Hedon
DESIGNATION:	Listed Place of Worship grade I, CA
CONDITION:	Poor
PRIORITY CATEGORY:	C (C)
OWNER TYPE:	Religious organisation
LIST ENTRY NUMBER:	1346568

Large medieval church, C13 to C15. The central tower dominates the town. A programme of repairs over the years has addressed many issues, but parts of the building are still in poor repair, including the north transept and nave aisles.

Contact: Giles Proctor 01904 601981

© Historic England

PRIORITY CATEGORIES

- A** Immediate risk of further rapid deterioration or loss of fabric; no solution agreed.
B Immediate risk of further rapid deterioration or loss of fabric; solution agreed but not yet implemented.
C Slow decay; no solution agreed.

- D** Slow decay; solution agreed but not yet implemented.
E Under repair or in fair to good repair, but no user identified; or under threat of vacancy with no obvious new user (applicable only to buildings capable of beneficial use).

- F** Repair scheme in progress and (where applicable) end use or user identified; or functionally redundant buildings with new use agreed but not yet implemented.

NOTE
 Last year's priority category is shown in brackets (otherwise, New Entry is noted).

ABBREVIATIONS

CA	Conservation Area
LB	Listed Building
LPA	Local Planning Authority
NP	National Park
RPG	Registered Park and Garden
SM	Scheduled Monument
UA	Unitary Authority
WHS	World Heritage Site



© Historic England

SITE NAME:	Holme Hall Chapel, Holme upon Spalding Moor
DESIGNATION:	Listed Place of Worship grade II*
CONDITION:	Poor
PRIORITY CATEGORY:	C (C)
OWNER TYPE:	Religious organisation
LIST ENTRY NUMBER:	1083338

Roman Catholic chapel attached to country house. The chapel was built in 1766, probably by Carr of York, and has a fine classical interior. The exterior is very modest. The roof covering is failing and there is water damage to the plasterwork.

Contact: Giles Proctor 01904 601981



© Historic England

SITE NAME:	Church of St Mary, Church Lane, Hook
DESIGNATION:	Listed Place of Worship grade II*
CONDITION:	Poor
PRIORITY CATEGORY:	C (C)
OWNER TYPE:	Religious organisation
LIST ENTRY NUMBER:	1160360

Small medieval church. The roof coverings are in poor condition and there is some deterioration of the stonework.

Contact: Giles Proctor 01904 601981



© Historic England

SITE NAME:	Church of All Saints, Shiptonthorpe
DESIGNATION:	Listed Place of Worship grade I, CA
CONDITION:	Poor
PRIORITY CATEGORY:	C (C)
OWNER TYPE:	Religious organisation
LIST ENTRY NUMBER:	1310431

A small medieval church. The tower was repaired a few years ago, but the roofs are in poor condition. The lower stonework is open-jointed, with decayed stone in the gables. An application for a Heritage Lottery Fund Grant for Places of Worship has been submitted in 2016.

Contact: Giles Proctor 01904 601981

SITE NAME:	Bewick Hall moated site, Aldbrough	LIST ENTRY NUMBER:	1007848
DESIGNATION:	Scheduled Monument	TREND:	Declining
CONDITION:	Generally satisfactory but with significant localised problems	NEW ENTRY?:	No
PRINCIPAL VULNERABILITY:	Scrub/tree growth	CONTACT:	Craig McHugh 01904 601972
OWNER TYPE:	Private		

SITE NAME:	Four round barrows 780m north east of Littlewood Lodge, Bishop Burton	LIST ENTRY NUMBER:	1007563
DESIGNATION:	Scheduled Monument	TREND:	Declining
CONDITION:	Extensive significant problems	NEW ENTRY?:	No
PRINCIPAL VULNERABILITY:	Arable ploughing	CONTACT:	Jenny Lee 01904 601933
OWNER TYPE:	Private		

SITE NAME:	Round barrow 900m north east of Littlewood Lodge, Bishop Burton	LIST ENTRY NUMBER:	1007440
DESIGNATION:	Scheduled Monument	TREND:	Declining
CONDITION:	Extensive significant problems	NEW ENTRY?:	No
PRINCIPAL VULNERABILITY:	Arable ploughing	CONTACT:	Jenny Lee 01904 601933
OWNER TYPE:	Private		

PRIORITY CATEGORIES

- A** Immediate risk of further rapid deterioration or loss of fabric; no solution agreed.
B Immediate risk of further rapid deterioration or loss of fabric; solution agreed but not yet implemented.
C Slow decay; no solution agreed.

- D** Slow decay; solution agreed but not yet implemented.
E Under repair or in fair to good repair, but no user identified; or under threat of vacancy with no obvious new user (applicable only to buildings capable of beneficial use).

- F** Repair scheme in progress and (where applicable) end use or user identified; or functionally redundant buildings with new use agreed but not yet implemented.

NOTE
 Last year's priority category is shown in brackets (otherwise, New Entry is noted).

ABBREVIATIONS

CA	Conservation Area
LB	Listed Building
LPA	Local Planning Authority
NP	National Park
RPG	Registered Park and Garden
SM	Scheduled Monument
UA	Unitary Authority
WHS	World Heritage Site

SITE NAME:	Three round barrows 800m north east of Littlewood Lodge, Bishop Burton		
DESIGNATION:	Scheduled Monument	LIST ENTRY NUMBER:	1007573
CONDITION:	Extensive significant problems	TREND:	Declining
PRINCIPAL VULNERABILITY:	Arable ploughing	NEW ENTRY?:	No
OWNER TYPE:	Private	CONTACT:	Jenny Lee 01904 601933
SITE NAME:	Five round barrows 700m north east of Littlewood Lodge, Bishop Burton / Newbald		
DESIGNATION:	Scheduled Monument	LIST ENTRY NUMBER:	1007401
CONDITION:	Extensive significant problems	TREND:	Declining
PRINCIPAL VULNERABILITY:	Arable ploughing	NEW ENTRY?:	No
OWNER TYPE:	Private	CONTACT:	Jenny Lee 01904 601933
SITE NAME:	Round barrow south east of Cot Nab Farm, Bishop Wilton		
DESIGNATION:	Scheduled Monument	LIST ENTRY NUMBER:	1009386
CONDITION:	Extensive significant problems	TREND:	Declining
PRINCIPAL VULNERABILITY:	Arable ploughing	NEW ENTRY?:	No
OWNER TYPE:	Private	CONTACT:	Jenny Lee 01904 601933
SITE NAME:	Site of Archbishop's moated palace and fishponds, Hall Garth, Bishop Wilton		
DESIGNATION:	Scheduled Monument, part in CA	LIST ENTRY NUMBER:	1009383
CONDITION:	Generally satisfactory but with significant localised problems	TREND:	Declining
PRINCIPAL VULNERABILITY:	Drainage/dewatering	NEW ENTRY?:	No
OWNER TYPE:	Private	CONTACT:	Craig McHugh 01904 601972
SITE NAME:	Romano-British villa at Cockle Pits, near Brantingham, Brantingham		
DESIGNATION:	Scheduled Monument	LIST ENTRY NUMBER:	1014736
CONDITION:	Extensive significant problems	TREND:	Declining
PRINCIPAL VULNERABILITY:	Arable ploughing	NEW ENTRY?:	No
OWNER TYPE:	Private	CONTACT:	Craig McHugh 01904 601972
SITE NAME:	Bowl barrow, 500m south of Buckton Barn, Bridlington		
DESIGNATION:	Scheduled Monument	LIST ENTRY NUMBER:	1013624
CONDITION:	Extensive significant problems	TREND:	Declining
PRINCIPAL VULNERABILITY:	Arable ploughing	NEW ENTRY?:	No
OWNER TYPE:	Private	CONTACT:	Jenny Lee 01904 601933
SITE NAME:	Bowl barrow, 500m SSW of Buckton Barn, Bridlington		
DESIGNATION:	Scheduled Monument	LIST ENTRY NUMBER:	1013623
CONDITION:	Unknown	TREND:	Unknown
PRINCIPAL VULNERABILITY:	Arable ploughing	NEW ENTRY?:	No
OWNER TYPE:	Private	CONTACT:	Nicola Brown 01904 601985
SITE NAME:	Moated site at North Park Farm, Burstwick		
DESIGNATION:	Scheduled Monument	LIST ENTRY NUMBER:	1008047
CONDITION:	Generally satisfactory but with significant localised problems	TREND:	Declining
PRINCIPAL VULNERABILITY:	Scrub/tree growth	NEW ENTRY?:	No
OWNER TYPE:	Private	CONTACT:	Craig McHugh 01904 601972

PRIORITY CATEGORIES

- A** Immediate risk of further rapid deterioration or loss of fabric; no solution agreed.
B Immediate risk of further rapid deterioration or loss of fabric; solution agreed but not yet implemented.
C Slow decay; no solution agreed.

- D** Slow decay; solution agreed but not yet implemented.
E Under repair or in fair to good repair, but no user identified; or under threat of vacancy with no obvious new user (applicable only to buildings capable of beneficial use).

- F** Repair scheme in progress and (where applicable) end use or user identified; or functionally redundant buildings with new use agreed but not yet implemented.

NOTE
 Last year's priority category is shown in brackets (otherwise, New Entry is noted).

ABBREVIATIONS

CA	Conservation Area
LB	Listed Building
LPA	Local Planning Authority
NP	National Park
RPG	Registered Park and Garden
SM	Scheduled Monument
UA	Unitary Authority
WHS	World Heritage Site

SITE NAME:	Wharram Hill embankment cross, Burton Agnes		
DESIGNATION:	Scheduled Monument	LIST ENTRY NUMBER:	1005199
CONDITION:	Extensive significant problems	TREND:	Declining
PRINCIPAL VULNERABILITY:	Arable ploughing	NEW ENTRY?:	No
OWNER TYPE:	Private	CONTACT:	Craig McHugh 01904 601972
SITE NAME:	Site revealed by aerial photography north west of Argam Cottages, Burton Fleming		
DESIGNATION:	Scheduled Monument	LIST ENTRY NUMBER:	1005211
CONDITION:	Extensive significant problems	TREND:	Declining
PRINCIPAL VULNERABILITY:	Arable ploughing	NEW ENTRY?:	No
OWNER TYPE:	Private	CONTACT:	Jenny Lee 01904 601933
SITE NAME:	Site south of Maiden's Grave Farm, Burton Fleming, Burton Fleming		
DESIGNATION:	Scheduled Monument	LIST ENTRY NUMBER:	1005514
CONDITION:	Generally unsatisfactory with major localised problems	TREND:	Unknown
PRINCIPAL VULNERABILITY:	Arable ploughing	NEW ENTRY?:	No
OWNER TYPE:	Private	CONTACT:	Jenny Lee 01904 601933
SITE NAME:	Bowl barrow 200m west of Crest Cottages, Carnaby		
DESIGNATION:	Scheduled Monument	LIST ENTRY NUMBER:	1007733
CONDITION:	Extensive significant problems	TREND:	Declining
PRINCIPAL VULNERABILITY:	Arable ploughing	NEW ENTRY?:	No
OWNER TYPE:	Private	CONTACT:	Nicola Brown 01904 601985
SITE NAME:	Iron Age square barrow cemetery on Haisthorpe Moor, 750m WNW of Demming Farm, Carnaby / Burton Agnes		
DESIGNATION:	Scheduled Monument	LIST ENTRY NUMBER:	1013706
CONDITION:	Extensive significant problems	TREND:	Declining
PRINCIPAL VULNERABILITY:	Metal detecting - unlicensed	NEW ENTRY?:	No
OWNER TYPE:	Private	CONTACT:	Jenny Lee 01904 601933
SITE NAME:	Moated site and two fishponds 80m south west of Parkhouse Farm, Cherry Burton		
DESIGNATION:	Scheduled Monument	LIST ENTRY NUMBER:	1007842
CONDITION:	Generally satisfactory but with significant localised problems	TREND:	Declining
PRINCIPAL VULNERABILITY:	Scrub/tree growth	NEW ENTRY?:	No
OWNER TYPE:	Private	CONTACT:	Craig McHugh 01904 601972
SITE NAME:	Round barrow 430m north west of High Gardham Farm, Cherry Burton		
DESIGNATION:	Scheduled Monument	LIST ENTRY NUMBER:	1012121
CONDITION:	Extensive significant problems	TREND:	Declining
PRINCIPAL VULNERABILITY:	Arable ploughing	NEW ENTRY?:	No
OWNER TYPE:	Crown	CONTACT:	Jenny Lee 01904 601933
SITE NAME:	Round barrow 430m north west of High Gardham Farm, Cherry Burton		
DESIGNATION:	Scheduled Monument	LIST ENTRY NUMBER:	1007727
CONDITION:	Extensive significant problems	TREND:	Declining
PRINCIPAL VULNERABILITY:	Arable ploughing	NEW ENTRY?:	No
OWNER TYPE:	Crown	CONTACT:	Jenny Lee 01904 601933

PRIORITY CATEGORIES

- A** Immediate risk of further rapid deterioration or loss of fabric; no solution agreed.
B Immediate risk of further rapid deterioration or loss of fabric; solution agreed but not yet implemented.
C Slow decay; no solution agreed.

- D** Slow decay; solution agreed but not yet implemented.
E Under repair or in fair to good repair, but no user identified; or under threat of vacancy with no obvious new user (applicable only to buildings capable of beneficial use).

- F** Repair scheme in progress and (where applicable) end use or user identified; or functionally redundant buildings with new use agreed but not yet implemented.

NOTE
Last year's priority category is shown in brackets (otherwise, New Entry is noted).

ABBREVIATIONS

CA	Conservation Area
LB	Listed Building
LPA	Local Planning Authority
NP	National Park
RPG	Registered Park and Garden
SM	Scheduled Monument
UA	Unitary Authority
WHS	World Heritage Site

SITE NAME:	Round barrow 700m west of High Gardham Farm, Cherry Burton		
DESIGNATION:	Scheduled Monument	LIST ENTRY NUMBER:	1007728
CONDITION:	Extensive significant problems	TREND:	Declining
PRINCIPAL VULNERABILITY:	Arable ploughing	NEW ENTRY?:	No
OWNER TYPE:	Crown	CONTACT:	Jenny Lee 01904 601933
SITE NAME:	Seven round barrows 530m west of High Gardham Farm, Cherry Burton		
DESIGNATION:	Scheduled Monument	LIST ENTRY NUMBER:	1012187
CONDITION:	Extensive significant problems	TREND:	Declining
PRINCIPAL VULNERABILITY:	Arable ploughing	NEW ENTRY?:	No
OWNER TYPE:	Crown	CONTACT:	Jenny Lee 01904 601933
SITE NAME:	Two round barrows 600m north west of High Gardham Farm, Cherry Burton		
DESIGNATION:	Scheduled Monument	LIST ENTRY NUMBER:	1008785
CONDITION:	Extensive significant problems	TREND:	Declining
PRINCIPAL VULNERABILITY:	Arable ploughing	NEW ENTRY?:	No
OWNER TYPE:	Crown	CONTACT:	Jenny Lee 01904 601933
SITE NAME:	Round barrow 700m north east of Collingwood Farm, Cottam		
DESIGNATION:	Scheduled Monument	LIST ENTRY NUMBER:	1007861
CONDITION:	Extensive significant problems	TREND:	Declining
PRINCIPAL VULNERABILITY:	Arable ploughing	NEW ENTRY?:	No
OWNER TYPE:	Private	CONTACT:	Jenny Lee 01904 601933
SITE NAME:	Linear earthwork north east of Collingwood Farm, Cottam / Sledmere		
DESIGNATION:	Scheduled Monument	LIST ENTRY NUMBER:	1007862
CONDITION:	Extensive significant problems	TREND:	Declining
PRINCIPAL VULNERABILITY:	Arable ploughing	NEW ENTRY?:	No
OWNER TYPE:	Private	CONTACT:	Jenny Lee 01904 601933
SITE NAME:	Baynard Castle, Cottingham		
DESIGNATION:	Scheduled Monument, LB grade II, CA	LIST ENTRY NUMBER:	1019823
CONDITION:	Generally satisfactory but with significant localised problems	TREND:	Declining
PRINCIPAL VULNERABILITY:	Drainage/dewatering	NEW ENTRY?:	No
OWNER TYPE:	Private	CONTACT:	Craig McHugh 01904 601972
SITE NAME:	Money Hill round barrow, Dalton Holme		
DESIGNATION:	Scheduled Monument	LIST ENTRY NUMBER:	1007923
CONDITION:	Generally satisfactory but with significant localised problems	TREND:	Declining
PRINCIPAL VULNERABILITY:	Arable clipping	NEW ENTRY?:	No
OWNER TYPE:	Private	CONTACT:	Craig McHugh 01904 601972
SITE NAME:	Site of deserted village of Grimston, East Garton		
DESIGNATION:	Scheduled Monument	LIST ENTRY NUMBER:	1021241
CONDITION:	Generally unsatisfactory with major localised problems	TREND:	Declining
PRINCIPAL VULNERABILITY:	Coastal erosion	NEW ENTRY?:	No
OWNER TYPE:	Utility	CONTACT:	Craig McHugh 01904 601972

PRIORITY CATEGORIES

- A** Immediate risk of further rapid deterioration or loss of fabric; no solution agreed.
B Immediate risk of further rapid deterioration or loss of fabric; solution agreed but not yet implemented.
C Slow decay; no solution agreed.

- D** Slow decay; solution agreed but not yet implemented.
E Under repair or in fair to good repair, but no user identified; or under threat of vacancy with no obvious new user (applicable only to buildings capable of beneficial use).

- F** Repair scheme in progress and (where applicable) end use or user identified; or functionally redundant buildings with new use agreed but not yet implemented.

NOTE
Last year's priority category is shown in brackets (otherwise, New Entry is noted).

ABBREVIATIONS

CA	Conservation Area
LB	Listed Building
LPA	Local Planning Authority
NP	National Park
RPG	Registered Park and Garden
SM	Scheduled Monument
UA	Unitary Authority
WHS	World Heritage Site

SITE NAME:	Motte and bailey castle, fishpond and moated site north and east of Aughton church, Ellerton		
DESIGNATION:	Scheduled Monument	LIST ENTRY NUMBER:	1007973
CONDITION:	Generally satisfactory but with minor localised problems	TREND:	Improving
PRINCIPAL VULNERABILITY:	Scrub/tree growth	NEW ENTRY?:	No
OWNER TYPE:	Private	CONTACT:	Jenny Lee 01904 601933
SITE NAME:	Bowl barrow 150m NNE of Towthorpe High Barn, Fimber		
DESIGNATION:	Scheduled Monument	LIST ENTRY NUMBER:	1013702
CONDITION:	Extensive significant problems	TREND:	Declining
PRINCIPAL VULNERABILITY:	Arable ploughing	NEW ENTRY?:	No
OWNER TYPE:	Private	CONTACT:	Craig McHugh 01904 601972
SITE NAME:	Settlement at Blealands Nook, Fimber / Sledmere / Wetwang		
DESIGNATION:	Scheduled Monument	LIST ENTRY NUMBER:	1005205
CONDITION:	Extensive significant problems	TREND:	Declining
PRINCIPAL VULNERABILITY:	Arable ploughing	NEW ENTRY?:	No
OWNER TYPE:	Private	CONTACT:	Jenny Lee 01904 601933
SITE NAME:	Round barrow 350m south east of Low Farm, Garton		
DESIGNATION:	Scheduled Monument	LIST ENTRY NUMBER:	1007852
CONDITION:	Extensive significant problems	TREND:	Declining
PRINCIPAL VULNERABILITY:	Arable ploughing	NEW ENTRY?:	No
OWNER TYPE:	Private	CONTACT:	Jenny Lee 01904 601933
SITE NAME:	Round barrow 400m south west of Low Farm, Garton		
DESIGNATION:	Scheduled Monument	LIST ENTRY NUMBER:	1007856
CONDITION:	Extensive significant problems	TREND:	Declining
PRINCIPAL VULNERABILITY:	Arable ploughing	NEW ENTRY?:	No
OWNER TYPE:	Private	CONTACT:	Jenny Lee 01904 601933
SITE NAME:	Round barrow 420m south west of Low Farm, Garton		
DESIGNATION:	Scheduled Monument	LIST ENTRY NUMBER:	1007857
CONDITION:	Extensive significant problems	TREND:	Declining
PRINCIPAL VULNERABILITY:	Arable ploughing	NEW ENTRY?:	No
OWNER TYPE:	Private	CONTACT:	Jenny Lee 01904 601933
SITE NAME:	Round barrow 440m south west of Low Farm, Garton		
DESIGNATION:	Scheduled Monument	LIST ENTRY NUMBER:	1007854
CONDITION:	Extensive significant problems	TREND:	Declining
PRINCIPAL VULNERABILITY:	Arable ploughing	NEW ENTRY?:	No
OWNER TYPE:	Private	CONTACT:	Jenny Lee 01904 601933
SITE NAME:	Round barrow 450m south west of Low Farm, Garton		
DESIGNATION:	Scheduled Monument	LIST ENTRY NUMBER:	1007853
CONDITION:	Extensive significant problems	TREND:	Declining
PRINCIPAL VULNERABILITY:	Arable ploughing	NEW ENTRY?:	No
OWNER TYPE:	Private	CONTACT:	Jenny Lee 01904 601933

PRIORITY CATEGORIES

- A** Immediate risk of further rapid deterioration or loss of fabric; no solution agreed.
- B** Immediate risk of further rapid deterioration or loss of fabric; solution agreed but not yet implemented.
- C** Slow decay; no solution agreed.
- D** Slow decay; solution agreed but not yet implemented.
- E** Under repair or in fair to good repair, but no user identified; or under threat of vacancy with no obvious new user (applicable only to buildings capable of beneficial use).
- F** Repair scheme in progress and (where applicable) end use or user identified; or functionally redundant buildings with new use agreed but not yet implemented.

NOTE
Last year's priority category is shown in brackets (otherwise, New Entry is noted).

ABBREVIATIONS

CA	Conservation Area
LB	Listed Building
LPA	Local Planning Authority
NP	National Park
RPG	Registered Park and Garden
SM	Scheduled Monument
UA	Unitary Authority
WHS	World Heritage Site

SITE NAME:	Round barrow 500m south east of Low Farm, Garton		
DESIGNATION:	Scheduled Monument	LIST ENTRY NUMBER:	1008810
CONDITION:	Extensive significant problems	TREND:	Declining
PRINCIPAL VULNERABILITY:	Arable ploughing	NEW ENTRY?:	No
OWNER TYPE:	Private	CONTACT:	Jenny Lee 01904 601933
SITE NAME:	Round barrow 500m south of Low Farm, Garton		
DESIGNATION:	Scheduled Monument	LIST ENTRY NUMBER:	1009394
CONDITION:	Extensive significant problems	TREND:	Declining
PRINCIPAL VULNERABILITY:	Arable ploughing	NEW ENTRY?:	No
OWNER TYPE:	Private	CONTACT:	Jenny Lee 01904 601933
SITE NAME:	Round barrow 700m south of Low Farm, Garton		
DESIGNATION:	Scheduled Monument	LIST ENTRY NUMBER:	1007850
CONDITION:	Extensive significant problems	TREND:	Declining
PRINCIPAL VULNERABILITY:	Arable ploughing	NEW ENTRY?:	No
OWNER TYPE:	Private	CONTACT:	Jenny Lee 01904 601933
SITE NAME:	Round barrow 700m south of Low Farm, Garton		
DESIGNATION:	Scheduled Monument	LIST ENTRY NUMBER:	1007855
CONDITION:	Extensive significant problems	TREND:	Declining
PRINCIPAL VULNERABILITY:	Arable ploughing	NEW ENTRY?:	No
OWNER TYPE:	Private	CONTACT:	Jenny Lee 01904 601933
SITE NAME:	Round barrow 750m south of Low Farm, Garton		
DESIGNATION:	Scheduled Monument	LIST ENTRY NUMBER:	1007851
CONDITION:	Extensive significant problems	TREND:	Declining
PRINCIPAL VULNERABILITY:	Arable ploughing	NEW ENTRY?:	No
OWNER TYPE:	Private	CONTACT:	Jenny Lee 01904 601933
SITE NAME:	Linear earthwork running from the head of Warren Dale towards Sledmere Field Farm and associated settlement site, Garton / Sledmere / Wetwang		
DESIGNATION:	Scheduled Monument	LIST ENTRY NUMBER:	1007736
CONDITION:	Extensive significant problems	TREND:	Declining
PRINCIPAL VULNERABILITY:	Arable ploughing	NEW ENTRY?:	No
OWNER TYPE:	Private, multiple owners	CONTACT:	Jenny Lee 01904 601933
SITE NAME:	Bowl barrow 550m south west of Enthorpe House, Goodmanham		
DESIGNATION:	Scheduled Monument	LIST ENTRY NUMBER:	1008923
CONDITION:	Extensive significant problems	TREND:	Declining
PRINCIPAL VULNERABILITY:	Arable ploughing	NEW ENTRY?:	No
OWNER TYPE:	Private	CONTACT:	Nicola Brown 01904 601985
SITE NAME:	Bowl barrow 1000m north east of Goodmanham Wold Farm, Goodmanham		
DESIGNATION:	Scheduled Monument	LIST ENTRY NUMBER:	1008934
CONDITION:	Extensive significant problems	TREND:	Declining
PRINCIPAL VULNERABILITY:	Arable ploughing	NEW ENTRY?:	No
OWNER TYPE:	Private	CONTACT:	Nicola Brown 01904 601985

PRIORITY CATEGORIES

- A** Immediate risk of further rapid deterioration or loss of fabric; no solution agreed.
B Immediate risk of further rapid deterioration or loss of fabric; solution agreed but not yet implemented.
C Slow decay; no solution agreed.

- D** Slow decay; solution agreed but not yet implemented.
E Under repair or in fair to good repair, but no user identified; or under threat of vacancy with no obvious new user (applicable only to buildings capable of beneficial use).

- F** Repair scheme in progress and (where applicable) end use or user identified; or functionally redundant buildings with new use agreed but not yet implemented.

NOTE
 Last year's priority category is shown in brackets (otherwise, New Entry is noted).

ABBREVIATIONS

CA	Conservation Area
LB	Listed Building
LPA	Local Planning Authority
NP	National Park
RPG	Registered Park and Garden
SM	Scheduled Monument
UA	Unitary Authority
WHS	World Heritage Site

SITE NAME:	Round barrow 730m NNW of Goodmanham Wold Farm, Goodmanham		
DESIGNATION:	Scheduled Monument	LIST ENTRY NUMBER:	1007328
CONDITION:	Extensive significant problems	TREND:	Unknown
PRINCIPAL VULNERABILITY:	Arable ploughing	NEW ENTRY?:	No
OWNER TYPE:	Private	CONTACT:	Jenny Lee 01904 601933

SITE NAME:	Twelve bowl barrows 800m north of Goodmanham Wold Farm, Goodmanham		
DESIGNATION:	Scheduled Monument	LIST ENTRY NUMBER:	1007642
CONDITION:	Extensive significant problems	TREND:	Declining
PRINCIPAL VULNERABILITY:	Arable ploughing	NEW ENTRY?:	No
OWNER TYPE:	Private	CONTACT:	Jenny Lee 01904 601933

SITE NAME:	Bowl barrow 230m south west of High Barn Farm, Huggate		
DESIGNATION:	Scheduled Monument	LIST ENTRY NUMBER:	1013464
CONDITION:	Extensive significant problems	TREND:	Declining
PRINCIPAL VULNERABILITY:	Arable ploughing	NEW ENTRY?:	No
OWNER TYPE:	Private	CONTACT:	Nicola Brown 01904 601985

SITE NAME:	Bowl barrow on Huggate Wold, 840m ENE of Watermanhole Reservoir, Huggate		
DESIGNATION:	Scheduled Monument	LIST ENTRY NUMBER:	1013860
CONDITION:	Extensive significant problems	TREND:	Declining
PRINCIPAL VULNERABILITY:	Arable ploughing	NEW ENTRY?:	No
OWNER TYPE:	Private	CONTACT:	Jenny Lee 01904 601933

SITE NAME:	Round barrow 240m south west of High Barn Farm, Huggate		
DESIGNATION:	Scheduled Monument	LIST ENTRY NUMBER:	1012491
CONDITION:	Extensive significant problems	TREND:	Declining
PRINCIPAL VULNERABILITY:	Arable ploughing	NEW ENTRY?:	No
OWNER TYPE:	Private	CONTACT:	Nicola Brown 01904 601985

SITE NAME:	Round barrow 320m south west of High Barn Farm, Huggate		
DESIGNATION:	Scheduled Monument	LIST ENTRY NUMBER:	1012479
CONDITION:	Extensive significant problems	TREND:	Declining
PRINCIPAL VULNERABILITY:	Arable ploughing	NEW ENTRY?:	No
OWNER TYPE:	Private	CONTACT:	Nicola Brown 01904 601985

SITE NAME:	Round barrow 360m south west of High Barn Farm, Huggate		
DESIGNATION:	Scheduled Monument	LIST ENTRY NUMBER:	1012493
CONDITION:	Extensive significant problems	TREND:	Declining
PRINCIPAL VULNERABILITY:	Arable ploughing	NEW ENTRY?:	No
OWNER TYPE:	Private	CONTACT:	Nicola Brown 01904 601985

SITE NAME:	Round barrow 390m south west of High Barn Farm, Huggate		
DESIGNATION:	Scheduled Monument	LIST ENTRY NUMBER:	1012489
CONDITION:	Extensive significant problems	TREND:	Declining
PRINCIPAL VULNERABILITY:	Arable ploughing	NEW ENTRY?:	No
OWNER TYPE:	Private	CONTACT:	Nicola Brown 01904 601985

PRIORITY CATEGORIES

- A** Immediate risk of further rapid deterioration or loss of fabric; no solution agreed.
B Immediate risk of further rapid deterioration or loss of fabric; solution agreed but not yet implemented.
C Slow decay; no solution agreed.

- D** Slow decay; solution agreed but not yet implemented.
E Under repair or in fair to good repair, but no user identified; or under threat of vacancy with no obvious new user (applicable only to buildings capable of beneficial use).

- F** Repair scheme in progress and (where applicable) end use or user identified; or functionally redundant buildings with new use agreed but not yet implemented.

NOTE
 Last year's priority category is shown in brackets (otherwise, New Entry is noted).

ABBREVIATIONS

CA	Conservation Area
LB	Listed Building
LPA	Local Planning Authority
NP	National Park
RPG	Registered Park and Garden
SM	Scheduled Monument
UA	Unitary Authority
WHS	World Heritage Site

SITE NAME:	Sections of linear boundary dyke in Cow Dale Plantation, Rabbit Dale and Oxland Plantation, Huggate		
DESIGNATION:	Scheduled Monument	LIST ENTRY NUMBER:	1015570
CONDITION:	Extensive significant problems	TREND:	Declining
PRINCIPAL VULNERABILITY:	Arable ploughing	NEW ENTRY?:	No
OWNER TYPE:	Private	CONTACT:	Jenny Lee 01904 601933
SITE NAME:	Two bowl barrows on Huggate Wold, 600m north west of Horsedale Plantation, Huggate		
DESIGNATION:	Scheduled Monument	LIST ENTRY NUMBER:	1013855
CONDITION:	Extensive significant problems	TREND:	Declining
PRINCIPAL VULNERABILITY:	Arable ploughing	NEW ENTRY?:	No
OWNER TYPE:	Private	CONTACT:	Jenny Lee 01904 601933
SITE NAME:	Shaw Fosse moated site, Humbleton		
DESIGNATION:	Scheduled Monument	LIST ENTRY NUMBER:	1007847
CONDITION:	Generally satisfactory but with significant localised problems	TREND:	Stable
PRINCIPAL VULNERABILITY:	Scrub/tree growth	NEW ENTRY?:	No
OWNER TYPE:	Private	CONTACT:	Craig McHugh 01904 601972
SITE NAME:	Nunnery Hill and adjacent earthworks, Little Kelk, Kelk		
DESIGNATION:	Scheduled Monument	LIST ENTRY NUMBER:	1005202
CONDITION:	Extensive significant problems	TREND:	Declining
PRINCIPAL VULNERABILITY:	Arable ploughing	NEW ENTRY?:	No
OWNER TYPE:	Private	CONTACT:	Nicola Brown 01904 601985
SITE NAME:	Gallows Hill round barrow, Kilham		
DESIGNATION:	Scheduled Monument	LIST ENTRY NUMBER:	1016737
CONDITION:	Extensive significant problems	TREND:	Declining
PRINCIPAL VULNERABILITY:	Arable ploughing	NEW ENTRY?:	No
OWNER TYPE:	Private	CONTACT:	Craig McHugh 01904 601972
SITE NAME:	Iron Age barrow cemetery, Kilham		
DESIGNATION:	Scheduled Monument	LIST ENTRY NUMBER:	1005208
CONDITION:	Extensive significant problems	TREND:	Declining
PRINCIPAL VULNERABILITY:	Metal detecting - unlicensed	NEW ENTRY?:	No
OWNER TYPE:	Private	CONTACT:	Craig McHugh 01904 601972
SITE NAME:	Round barrow 350m south east of Fordham Farm, Kirby Underdale		
DESIGNATION:	Scheduled Monument	LIST ENTRY NUMBER:	1013165
CONDITION:	Extensive significant problems	TREND:	Stable
PRINCIPAL VULNERABILITY:	Arable ploughing	NEW ENTRY?:	No
OWNER TYPE:	Private	CONTACT:	Craig McHugh 01904 601972
SITE NAME:	Round barrow 500m south east of Painsthorpe Wold Cottages, Kirby Underdale		
DESIGNATION:	Scheduled Monument	LIST ENTRY NUMBER:	1008347
CONDITION:	Generally unsatisfactory with major localised problems	TREND:	Declining
PRINCIPAL VULNERABILITY:	Arable clipping	NEW ENTRY?:	No
OWNER TYPE:	Private	CONTACT:	Craig McHugh 01904 601972

PRIORITY CATEGORIES

- A** Immediate risk of further rapid deterioration or loss of fabric; no solution agreed.
B Immediate risk of further rapid deterioration or loss of fabric; solution agreed but not yet implemented.
C Slow decay; no solution agreed.

- D** Slow decay; solution agreed but not yet implemented.
E Under repair or in fair to good repair, but no user identified; or under threat of vacancy with no obvious new user (applicable only to buildings capable of beneficial use).

- F** Repair scheme in progress and (where applicable) end use or user identified; or functionally redundant buildings with new use agreed but not yet implemented.

NOTE
 Last year's priority category is shown in brackets (otherwise, New Entry is noted).

ABBREVIATIONS

CA	Conservation Area
LB	Listed Building
LPA	Local Planning Authority
NP	National Park
RPG	Registered Park and Garden
SM	Scheduled Monument
UA	Unitary Authority
WHS	World Heritage Site

SITE NAME:	Round barrow 850m north east of Wayrham Farm, Kirby Underdale		
DESIGNATION:	Scheduled Monument	LIST ENTRY NUMBER:	1008351
CONDITION:	Extensive significant problems	TREND:	Declining
PRINCIPAL VULNERABILITY:	Arable ploughing	NEW ENTRY?:	No
OWNER TYPE:	Private	CONTACT:	Jenny Lee 01904 601933

SITE NAME:	Round barrow 900m north east of Wayrham Farm, Kirby Underdale		
DESIGNATION:	Scheduled Monument	LIST ENTRY NUMBER:	1008362
CONDITION:	Extensive significant problems	TREND:	Declining
PRINCIPAL VULNERABILITY:	Arable ploughing	NEW ENTRY?:	No
OWNER TYPE:	Private	CONTACT:	Jenny Lee 01904 601933

SITE NAME:	Round barrow south east of South Wold Farm, Kirby Underdale		
DESIGNATION:	Scheduled Monument	LIST ENTRY NUMBER:	1009384
CONDITION:	Generally satisfactory but with significant localised problems	TREND:	Declining
PRINCIPAL VULNERABILITY:	Arable clipping	NEW ENTRY?:	No
OWNER TYPE:	Private	CONTACT:	Craig McHugh 01904 601972

SITE NAME:	Moated site at Metham Hall Farm, Laxton		
DESIGNATION:	Scheduled Monument	LIST ENTRY NUMBER:	1007972
CONDITION:	Generally unsatisfactory with major localised problems	TREND:	Declining
PRINCIPAL VULNERABILITY:	Scrub/tree growth	NEW ENTRY?:	No
OWNER TYPE:	Private	CONTACT:	Craig McHugh 01904 601972

SITE NAME:	Moated site 100m north of Parkhouse Farm, Leconfield		
DESIGNATION:	Scheduled Monument	LIST ENTRY NUMBER:	1008292
CONDITION:	Generally satisfactory but with significant localised problems	TREND:	Declining
PRINCIPAL VULNERABILITY:	Scrub/tree growth	NEW ENTRY?:	No
OWNER TYPE:	Private	CONTACT:	Craig McHugh 01904 601972

SITE NAME:	Moated site 310m north east of Scarborough church, Leconfield		
DESIGNATION:	Scheduled Monument	LIST ENTRY NUMBER:	1015818
CONDITION:	Generally unsatisfactory with major localised problems	TREND:	Declining
PRINCIPAL VULNERABILITY:	Scrub/tree growth	NEW ENTRY?:	No
OWNER TYPE:	Private	CONTACT:	Craig McHugh 01904 601972

SITE NAME:	Moated site 550m south east of Scarborough Hall, Leconfield		
DESIGNATION:	Scheduled Monument	LIST ENTRY NUMBER:	1016250
CONDITION:	Generally unsatisfactory with major localised problems	TREND:	Declining
PRINCIPAL VULNERABILITY:	Drainage/dewatering	NEW ENTRY?:	No
OWNER TYPE:	Private	CONTACT:	Craig McHugh 01904 601972

PRIORITY CATEGORIES

- A** Immediate risk of further rapid deterioration or loss of fabric; no solution agreed.
B Immediate risk of further rapid deterioration or loss of fabric; solution agreed but not yet implemented.
C Slow decay; no solution agreed.

- D** Slow decay; solution agreed but not yet implemented.
E Under repair or in fair to good repair, but no user identified; or under threat of vacancy with no obvious new user (applicable only to buildings capable of beneficial use).

- F** Repair scheme in progress and (where applicable) end use or user identified; or functionally redundant buildings with new use agreed but not yet implemented.

NOTE
 Last year's priority category is shown in brackets (otherwise, New Entry is noted).

ABBREVIATIONS

CA	Conservation Area
LB	Listed Building
LPA	Local Planning Authority
NP	National Park
RPG	Registered Park and Garden
SM	Scheduled Monument
UA	Unitary Authority
WHS	World Heritage Site

SITE NAME:	Moated site of Leconfield Castle, Leconfield		
DESIGNATION:	Scheduled Monument	LIST ENTRY NUMBER:	1007949
CONDITION:	Generally satisfactory but with significant localised problems	TREND:	Declining
PRINCIPAL VULNERABILITY:	Drainage/dewatering	NEW ENTRY?:	No
OWNER TYPE:	Private	CONTACT:	Craig McHugh 01904 601972
SITE NAME:	Hayholme moated site, Leven		
DESIGNATION:	Scheduled Monument	LIST ENTRY NUMBER:	1008043
CONDITION:	Generally unsatisfactory with major localised problems	TREND:	Declining
PRINCIPAL VULNERABILITY:	Scrub/tree growth	NEW ENTRY?:	No
OWNER TYPE:	Private	CONTACT:	Nicola Brown 01904 601985
SITE NAME:	Hall Garth motte and bailey, Lockington		
DESIGNATION:	Scheduled Monument, CA	LIST ENTRY NUMBER:	1021289
CONDITION:	Generally satisfactory but with significant localised problems	TREND:	Declining
PRINCIPAL VULNERABILITY:	Scrub/tree growth	NEW ENTRY?:	No
OWNER TYPE:	Private	CONTACT:	Jenny Lee 01904 601933
SITE NAME:	Cleaving Hall moated site, Londesborough		
DESIGNATION:	Scheduled Monument	LIST ENTRY NUMBER:	1007817
CONDITION:	Extensive significant problems	TREND:	Declining
PRINCIPAL VULNERABILITY:	Arable ploughing	NEW ENTRY?:	No
OWNER TYPE:	Private	CONTACT:	Nicola Brown 01904 601985
SITE NAME:	Bowl barrow 100m north east of High Wold Farm, Market Weighton		
DESIGNATION:	Scheduled Monument	LIST ENTRY NUMBER:	1013672
CONDITION:	Extensive significant problems	TREND:	Declining
PRINCIPAL VULNERABILITY:	Arable ploughing	NEW ENTRY?:	No
OWNER TYPE:	Private	CONTACT:	Jenny Lee 01904 601933
SITE NAME:	Bowl barrow 110m east of High Wold Farm, Market Weighton		
DESIGNATION:	Scheduled Monument	LIST ENTRY NUMBER:	1012091
CONDITION:	Extensive significant problems	TREND:	Declining
PRINCIPAL VULNERABILITY:	Arable ploughing	NEW ENTRY?:	No
OWNER TYPE:	Private	CONTACT:	Jenny Lee 01904 601933
SITE NAME:	Bowl barrow 200m south east of High Wold Farm, Market Weighton		
DESIGNATION:	Scheduled Monument	LIST ENTRY NUMBER:	1012092
CONDITION:	Extensive significant problems	TREND:	Declining
PRINCIPAL VULNERABILITY:	Arable ploughing	NEW ENTRY?:	No
OWNER TYPE:	Private	CONTACT:	Jenny Lee 01904 601933
SITE NAME:	Bowl barrow 320m north east of High Wold Farm, Market Weighton		
DESIGNATION:	Scheduled Monument	LIST ENTRY NUMBER:	1012090
CONDITION:	Extensive significant problems	TREND:	Declining
PRINCIPAL VULNERABILITY:	Arable ploughing	NEW ENTRY?:	No
OWNER TYPE:	Private	CONTACT:	Jenny Lee 01904 601933

PRIORITY CATEGORIES

- A** Immediate risk of further rapid deterioration or loss of fabric; no solution agreed.
B Immediate risk of further rapid deterioration or loss of fabric; solution agreed but not yet implemented.
C Slow decay; no solution agreed.

- D** Slow decay; solution agreed but not yet implemented.
E Under repair or in fair to good repair, but no user identified; or under threat of vacancy with no obvious new user (applicable only to buildings capable of beneficial use).

- F** Repair scheme in progress and (where applicable) end use or user identified; or functionally redundant buildings with new use agreed but not yet implemented.

NOTE
 Last year's priority category is shown in brackets (otherwise, New Entry is noted).

ABBREVIATIONS

CA	Conservation Area
LB	Listed Building
LPA	Local Planning Authority
NP	National Park
RPG	Registered Park and Garden
SM	Scheduled Monument
UA	Unitary Authority
WHS	World Heritage Site

SITE NAME:	Bowl barrow 400m south of High Wold Farm, Market Weighton		
DESIGNATION:	Scheduled Monument	LIST ENTRY NUMBER:	1012100
CONDITION:	Extensive significant problems	TREND:	Declining
PRINCIPAL VULNERABILITY:	Arable ploughing	NEW ENTRY?:	No
OWNER TYPE:	Private	CONTACT:	Jenny Lee 01904 601933
SITE NAME:	Bowl barrow 450m north east of High Wold Farm, Market Weighton		
DESIGNATION:	Scheduled Monument	LIST ENTRY NUMBER:	1014256
CONDITION:	Extensive significant problems	TREND:	Declining
PRINCIPAL VULNERABILITY:	Arable ploughing	NEW ENTRY?:	No
OWNER TYPE:	Private	CONTACT:	Jenny Lee 01904 601933
SITE NAME:	Bowl barrow 450m north of High Wold Farm, Market Weighton		
DESIGNATION:	Scheduled Monument	LIST ENTRY NUMBER:	1012089
CONDITION:	Extensive significant problems	TREND:	Declining
PRINCIPAL VULNERABILITY:	Arable ploughing	NEW ENTRY?:	No
OWNER TYPE:	Private	CONTACT:	Jenny Lee 01904 601933
SITE NAME:	Bowl barrow 550m north of High Wold Farm, Market Weighton		
DESIGNATION:	Scheduled Monument	LIST ENTRY NUMBER:	1012088
CONDITION:	Extensive significant problems	TREND:	Declining
PRINCIPAL VULNERABILITY:	Arable ploughing	NEW ENTRY?:	No
OWNER TYPE:	Private	CONTACT:	Jenny Lee 01904 601933
SITE NAME:	Nine round barrows south east of Arras Cottages, Market Weighton		
DESIGNATION:	Scheduled Monument	LIST ENTRY NUMBER:	1005228
CONDITION:	Extensive significant problems	TREND:	Declining
PRINCIPAL VULNERABILITY:	Metal detecting - unlicensed	NEW ENTRY?:	No
OWNER TYPE:	Private	CONTACT:	Craig McHugh 01904 601972
SITE NAME:	Six bowl barrows 300m north east of High Wold Farm, Market Weighton		
DESIGNATION:	Scheduled Monument	LIST ENTRY NUMBER:	1007501
CONDITION:	Extensive significant problems	TREND:	Declining
PRINCIPAL VULNERABILITY:	Arable ploughing	NEW ENTRY?:	No
OWNER TYPE:	Private	CONTACT:	Jenny Lee 01904 601933
SITE NAME:	Four bowl barrows 450m south east of High Wold Farm, Market Weighton / Sancton		
DESIGNATION:	Scheduled Monument	LIST ENTRY NUMBER:	1012103
CONDITION:	Extensive significant problems	TREND:	Declining
PRINCIPAL VULNERABILITY:	Arable ploughing	NEW ENTRY?:	No
OWNER TYPE:	Private	CONTACT:	Jenny Lee 01904 601933
SITE NAME:	Bowl barrow 340m south east of Watermanhole Reservoir, Millington		
DESIGNATION:	Scheduled Monument	LIST ENTRY NUMBER:	1013865
CONDITION:	Extensive significant problems	TREND:	Declining
PRINCIPAL VULNERABILITY:	Arable ploughing	NEW ENTRY?:	No
OWNER TYPE:	Private	CONTACT:	Jenny Lee 01904 601933

PRIORITY CATEGORIES

- A** Immediate risk of further rapid deterioration or loss of fabric; no solution agreed.
- B** Immediate risk of further rapid deterioration or loss of fabric; solution agreed but not yet implemented.
- C** Slow decay; no solution agreed.
- D** Slow decay; solution agreed but not yet implemented.
- E** Under repair or in fair to good repair, but no user identified; or under threat of vacancy with no obvious new user (applicable only to buildings capable of beneficial use).
- F** Repair scheme in progress and (where applicable) end use or user identified; or functionally redundant buildings with new use agreed but not yet implemented.

NOTE
Last year's priority category is shown in brackets (otherwise, New Entry is noted).

ABBREVIATIONS

CA	Conservation Area
LB	Listed Building
LPA	Local Planning Authority
NP	National Park
RPG	Registered Park and Garden
SM	Scheduled Monument
UA	Unitary Authority
WHS	World Heritage Site

SITE NAME:	Dane's Graves, Nafferton / Kilham		
DESIGNATION:	Scheduled Monument	LIST ENTRY NUMBER:	1005230
CONDITION:	Generally unsatisfactory with major localised problems	TREND:	Declining
PRINCIPAL VULNERABILITY:	Dumping	NEW ENTRY?:	No
OWNER TYPE:	Private	CONTACT:	Jenny Lee 01904 601933
SITE NAME:	Five round barrows 750m south east of Newbald Lodge, Newbald		
DESIGNATION:	Scheduled Monument	LIST ENTRY NUMBER:	1007325
CONDITION:	Extensive significant problems	TREND:	Declining
PRINCIPAL VULNERABILITY:	Arable ploughing	NEW ENTRY?:	No
OWNER TYPE:	Private	CONTACT:	Jenny Lee 01904 601933
SITE NAME:	Round barrow 400m south west of Newbald Lodge, Newbald		
DESIGNATION:	Scheduled Monument	LIST ENTRY NUMBER:	1011654
CONDITION:	Extensive significant problems	TREND:	Declining
PRINCIPAL VULNERABILITY:	Arable ploughing	NEW ENTRY?:	No
OWNER TYPE:	Private	CONTACT:	Jenny Lee 01904 601933
SITE NAME:	Round barrow 550m south east of Newbald Lodge, Newbald		
DESIGNATION:	Scheduled Monument	LIST ENTRY NUMBER:	1007320
CONDITION:	Extensive significant problems	TREND:	Declining
PRINCIPAL VULNERABILITY:	Arable ploughing	NEW ENTRY?:	No
OWNER TYPE:	Private	CONTACT:	Jenny Lee 01904 601933
SITE NAME:	Round barrow 600m south east of Newbald Lodge, Newbald		
DESIGNATION:	Scheduled Monument	LIST ENTRY NUMBER:	1007321
CONDITION:	Extensive significant problems	TREND:	Declining
PRINCIPAL VULNERABILITY:	Arable ploughing	NEW ENTRY?:	No
OWNER TYPE:	Private	CONTACT:	Jenny Lee 01904 601933
SITE NAME:	Round barrow 620m south east of Newbald Lodge, Newbald		
DESIGNATION:	Scheduled Monument	LIST ENTRY NUMBER:	1007323
CONDITION:	Extensive significant problems	TREND:	Declining
PRINCIPAL VULNERABILITY:	Arable ploughing	NEW ENTRY?:	No
OWNER TYPE:	Private	CONTACT:	Jenny Lee 01904 601933
SITE NAME:	Round barrow 700m north east of Littlewood Lodge, Newbald		
DESIGNATION:	Scheduled Monument	LIST ENTRY NUMBER:	1007353
CONDITION:	Extensive significant problems	TREND:	Declining
PRINCIPAL VULNERABILITY:	Arable ploughing	NEW ENTRY?:	No
OWNER TYPE:	Private	CONTACT:	Jenny Lee 01904 601933
SITE NAME:	Bowl barrow 610m east of Blanch Farm, North Dalton		
DESIGNATION:	Scheduled Monument	LIST ENTRY NUMBER:	1013460
CONDITION:	Extensive significant problems	TREND:	Declining
PRINCIPAL VULNERABILITY:	Arable ploughing	NEW ENTRY?:	No
OWNER TYPE:	Private	CONTACT:	Nicola Brown 01904 601985

PRIORITY CATEGORIES

- A** Immediate risk of further rapid deterioration or loss of fabric; no solution agreed.
B Immediate risk of further rapid deterioration or loss of fabric; solution agreed but not yet implemented.
C Slow decay; no solution agreed.

- D** Slow decay; solution agreed but not yet implemented.
E Under repair or in fair to good repair, but no user identified; or under threat of vacancy with no obvious new user (applicable only to buildings capable of beneficial use).

- F** Repair scheme in progress and (where applicable) end use or user identified; or functionally redundant buildings with new use agreed but not yet implemented.

NOTE
Last year's priority category is shown in brackets (otherwise, New Entry is noted).

ABBREVIATIONS

CA	Conservation Area
LB	Listed Building
LPA	Local Planning Authority
NP	National Park
RPG	Registered Park and Garden
SM	Scheduled Monument
UA	Unitary Authority
WHS	World Heritage Site

SITE NAME:	Bowl barrow 620m ESE of Blanch Farm, North Dalton		
DESIGNATION:	Scheduled Monument	LIST ENTRY NUMBER:	1013461
CONDITION:	Extensive significant problems	TREND:	Declining
PRINCIPAL VULNERABILITY:	Arable ploughing	NEW ENTRY?:	No
OWNER TYPE:	Private	CONTACT:	Jenny Lee 01904 601933
SITE NAME:	Bowl barrow 600m ESE of Blanch Farm, North Dalton / Warter		
DESIGNATION:	Scheduled Monument	LIST ENTRY NUMBER:	1013463
CONDITION:	Extensive significant problems	TREND:	Declining
PRINCIPAL VULNERABILITY:	Arable ploughing	NEW ENTRY?:	No
OWNER TYPE:	Private	CONTACT:	Jenny Lee 01904 601933
SITE NAME:	Paull Point Battery, coastal artillery battery and Submarine Mining Establishment, Paull		
DESIGNATION:	Scheduled Monument, LB grade II, part in CA	LIST ENTRY NUMBER:	1020425
CONDITION:	Generally unsatisfactory with major localised problems	TREND:	Declining
PRINCIPAL VULNERABILITY:	Coastal erosion	NEW ENTRY?:	No
OWNER TYPE:	Private	CONTACT:	Jenny Lee 01904 601933
SITE NAME:	Paull Holme moated site and tower, Paull		
DESIGNATION:	Scheduled Monument and Listed Building grade I	LIST ENTRY NUMBER:	1007875 and 1366242
CONDITION:	Generally satisfactory but with significant localised problems	TREND:	Declining
PRINCIPAL VULNERABILITY:	Drainage/dewatering	NEW ENTRY?:	No
OWNER TYPE:	Private	CONTACT:	Giles Proctor 01904 601981
SITE NAME:	Roman villa site, Rudston		
DESIGNATION:	Scheduled Monument	LIST ENTRY NUMBER:	1005222
CONDITION:	Extensive significant problems	TREND:	Declining
PRINCIPAL VULNERABILITY:	Arable ploughing	NEW ENTRY?:	No
OWNER TYPE:	Private	CONTACT:	Jenny Lee 01904 601933
SITE NAME:	Rudston Beacon and round barrows to east, Rudston		
DESIGNATION:	Scheduled Monument	LIST ENTRY NUMBER:	1005231
CONDITION:	Extensive significant problems	TREND:	Declining
PRINCIPAL VULNERABILITY:	Arable ploughing	NEW ENTRY?:	No
OWNER TYPE:	Private	CONTACT:	Jenny Lee 01904 601933
SITE NAME:	Bowl barrow 550m south of High Wold Farm, Sancton		
DESIGNATION:	Scheduled Monument	LIST ENTRY NUMBER:	1012102
CONDITION:	Extensive significant problems	TREND:	Declining
PRINCIPAL VULNERABILITY:	Arable ploughing	NEW ENTRY?:	No
OWNER TYPE:	Private	CONTACT:	Craig McHugh 01904 601972
SITE NAME:	Moated monastic grange 300m south west of Winsetts Farm, Skeffling		
DESIGNATION:	Scheduled Monument	LIST ENTRY NUMBER:	1015309
CONDITION:	Extensive significant problems	TREND:	Declining
PRINCIPAL VULNERABILITY:	Arable ploughing	NEW ENTRY?:	No
OWNER TYPE:	Private	CONTACT:	Nicola Brown 01904 601985

PRIORITY CATEGORIES

- A** Immediate risk of further rapid deterioration or loss of fabric; no solution agreed.
B Immediate risk of further rapid deterioration or loss of fabric; solution agreed but not yet implemented.
C Slow decay; no solution agreed.

- D** Slow decay; solution agreed but not yet implemented.
E Under repair or in fair to good repair, but no user identified; or under threat of vacancy with no obvious new user (applicable only to buildings capable of beneficial use).

- F** Repair scheme in progress and (where applicable) end use or user identified; or functionally redundant buildings with new use agreed but not yet implemented.

NOTE
 Last year's priority category is shown in brackets (otherwise, New Entry is noted).

ABBREVIATIONS

CA	Conservation Area
LB	Listed Building
LPA	Local Planning Authority
NP	National Park
RPG	Registered Park and Garden
SM	Scheduled Monument
UA	Unitary Authority
WHS	World Heritage Site

SITE NAME:	Royal Observer Corps underground monitoring post and World War II visual spotting post, 200m north of Southfield House, Skipsea		
DESIGNATION:	Scheduled Monument	LIST ENTRY NUMBER:	1021192
CONDITION:	Generally unsatisfactory with major localised problems	TREND:	Declining
PRINCIPAL VULNERABILITY:	Animal burrowing - extensive	NEW ENTRY?:	No
OWNER TYPE:	Private	CONTACT:	Craig McHugh 01904 601972
SITE NAME:	Skipsea Castle: 11th century motte and bailey castle and inland harbour, Skipsea		
DESIGNATION:	Scheduled Monument	LIST ENTRY NUMBER:	1011212
CONDITION:	Generally satisfactory but with significant localised problems	TREND:	Declining
PRINCIPAL VULNERABILITY:	Drainage/dewatering	NEW ENTRY?:	No
OWNER TYPE:	Private	CONTACT:	Craig McHugh 01904 601972
SITE NAME:	Moated site, fishponds and associated earthworks at Manor House, Skirpenbeck		
DESIGNATION:	Scheduled Monument	LIST ENTRY NUMBER:	1015614
CONDITION:	Generally satisfactory but with significant localised problems	TREND:	Declining
PRINCIPAL VULNERABILITY:	Drainage/dewatering	NEW ENTRY?:	No
OWNER TYPE:	Private	CONTACT:	Craig McHugh 01904 601972
SITE NAME:	Round barrow 1300m east of Life Hill, Sledmere		
DESIGNATION:	Scheduled Monument	LIST ENTRY NUMBER:	1007858
CONDITION:	Extensive significant problems	TREND:	Declining
PRINCIPAL VULNERABILITY:	Arable ploughing	NEW ENTRY?:	No
OWNER TYPE:	Private	CONTACT:	Jenny Lee 01904 601933
SITE NAME:	Round barrow 1400m east of Life Hill, Sledmere		
DESIGNATION:	Scheduled Monument	LIST ENTRY NUMBER:	1007859
CONDITION:	Extensive significant problems	TREND:	Declining
PRINCIPAL VULNERABILITY:	Arable ploughing	NEW ENTRY?:	No
OWNER TYPE:	Private	CONTACT:	Jenny Lee 01904 601933
SITE NAME:	Round barrow 1650m east of Life Hill, Sledmere		
DESIGNATION:	Scheduled Monument	LIST ENTRY NUMBER:	1007860
CONDITION:	Extensive significant problems	TREND:	Declining
PRINCIPAL VULNERABILITY:	Arable ploughing	NEW ENTRY?:	No
OWNER TYPE:	Private	CONTACT:	Jenny Lee 01904 601933
SITE NAME:	Moated site at St Lois Farm, Sutton upon Derwent		
DESIGNATION:	Scheduled Monument	LIST ENTRY NUMBER:	1007818
CONDITION:	Generally satisfactory but with significant localised problems	TREND:	Declining
PRINCIPAL VULNERABILITY:	Drainage/dewatering	NEW ENTRY?:	No
OWNER TYPE:	Private	CONTACT:	Craig McHugh 01904 601972

PRIORITY CATEGORIES

- A** Immediate risk of further rapid deterioration or loss of fabric; no solution agreed.
- B** Immediate risk of further rapid deterioration or loss of fabric; solution agreed but not yet implemented.
- C** Slow decay; no solution agreed.
- D** Slow decay; solution agreed but not yet implemented.
- E** Under repair or in fair to good repair, but no user identified; or under threat of vacancy with no obvious new user (applicable only to buildings capable of beneficial use).
- F** Repair scheme in progress and (where applicable) end use or user identified; or functionally redundant buildings with new use agreed but not yet implemented.

NOTE
Last year's priority category is shown in brackets (otherwise, New Entry is noted).

ABBREVIATIONS

CA	Conservation Area
LB	Listed Building
LPA	Local Planning Authority
NP	National Park
RPG	Registered Park and Garden
SM	Scheduled Monument
UA	Unitary Authority
WHS	World Heritage Site

SITE NAME:	Willy Howe round barrow, Thwing / Burton Fleming		
DESIGNATION:	Scheduled Monument	LIST ENTRY NUMBER:	1008040
CONDITION:	Generally satisfactory but with significant localised problems	TREND:	Improving
PRINCIPAL VULNERABILITY:	Arable clipping	NEW ENTRY?:	No
OWNER TYPE:	Private	CONTACT:	Jenny Lee 01904 601933

SITE NAME:	Heavy Anti-aircraft gunsite, 350m west of Butt Farm, Walkington		
DESIGNATION:	Scheduled Monument	LIST ENTRY NUMBER:	1019186
CONDITION:	Generally satisfactory but with significant localised problems	TREND:	Improving
PRINCIPAL VULNERABILITY:	Deterioration - in need of management	NEW ENTRY?:	No
OWNER TYPE:	Private	CONTACT:	Jenny Lee 01904 601933

SITE NAME:	Bowl barrow 170m north west of Farberry Garth Farm, Warter		
DESIGNATION:	Scheduled Monument	LIST ENTRY NUMBER:	1013471
CONDITION:	Extensive significant problems	TREND:	Declining
PRINCIPAL VULNERABILITY:	Arable ploughing	NEW ENTRY?:	No
OWNER TYPE:	Private	CONTACT:	Nicola Brown 01904 601985

SITE NAME:	Bowl barrow 210m south east of Blanch Farm, Warter		
DESIGNATION:	Scheduled Monument	LIST ENTRY NUMBER:	1013456
CONDITION:	Extensive significant problems	TREND:	Declining
PRINCIPAL VULNERABILITY:	Arable ploughing	NEW ENTRY?:	No
OWNER TYPE:	Private	CONTACT:	Nicola Brown 01904 601985

SITE NAME:	Bowl barrow 500m east of Blanch Farm, Warter		
DESIGNATION:	Scheduled Monument	LIST ENTRY NUMBER:	1013459
CONDITION:	Extensive significant problems	TREND:	Declining
PRINCIPAL VULNERABILITY:	Arable ploughing	NEW ENTRY?:	No
OWNER TYPE:	Private	CONTACT:	Jenny Lee 01904 601933

SITE NAME:	Bowl barrow 760m NNE of Farberry Garth Farm, Warter		
DESIGNATION:	Scheduled Monument	LIST ENTRY NUMBER:	1013465
CONDITION:	Extensive significant problems	TREND:	Declining
PRINCIPAL VULNERABILITY:	Arable ploughing	NEW ENTRY?:	No
OWNER TYPE:	Private	CONTACT:	Nicola Brown 01904 601985

SITE NAME:	Round barrow 100m south west of Cobdale Farm, Warter		
DESIGNATION:	Scheduled Monument	LIST ENTRY NUMBER:	1011895
CONDITION:	Extensive significant problems	TREND:	Declining
PRINCIPAL VULNERABILITY:	Arable ploughing	NEW ENTRY?:	No
OWNER TYPE:	Private	CONTACT:	Jenny Lee 01904 601933

SITE NAME:	Round barrow 400m north west of Cobdale Farm, Warter		
DESIGNATION:	Scheduled Monument	LIST ENTRY NUMBER:	1012508
CONDITION:	Extensive significant problems	TREND:	Declining
PRINCIPAL VULNERABILITY:	Arable ploughing	NEW ENTRY?:	No
OWNER TYPE:	Private	CONTACT:	Nicola Brown 01904 601985

PRIORITY CATEGORIES

- A** Immediate risk of further rapid deterioration or loss of fabric; no solution agreed.
B Immediate risk of further rapid deterioration or loss of fabric; solution agreed but not yet implemented.
C Slow decay; no solution agreed.

- D** Slow decay; solution agreed but not yet implemented.
E Under repair or in fair to good repair, but no user identified; or under threat of vacancy with no obvious new user (applicable only to buildings capable of beneficial use).

- F** Repair scheme in progress and (where applicable) end use or user identified; or functionally redundant buildings with new use agreed but not yet implemented.

NOTE
 Last year's priority category is shown in brackets (otherwise, New Entry is noted).

ABBREVIATIONS

- CA** Conservation Area
LB Listed Building
LPA Local Planning Authority
NP National Park
RPG Registered Park and Garden
SM Scheduled Monument
UA Unitary Authority
WHS World Heritage Site

SITE NAME:	Round barrow 450m north east of Blanch Farm, Warter		
DESIGNATION:	Scheduled Monument	LIST ENTRY NUMBER:	1011906
CONDITION:	Extensive significant problems	TREND:	Declining
PRINCIPAL VULNERABILITY:	Arable ploughing	NEW ENTRY?:	No
OWNER TYPE:	Private	CONTACT:	Nicola Brown 01904 601985

SITE NAME:	Round barrow 520m south of Warren Farm, Warter		
DESIGNATION:	Scheduled Monument	LIST ENTRY NUMBER:	1011890
CONDITION:	Extensive significant problems	TREND:	Declining
PRINCIPAL VULNERABILITY:	Arable ploughing	NEW ENTRY?:	No
OWNER TYPE:	Private	CONTACT:	Nicola Brown 01904 601985

SITE NAME:	Section of linear boundary dyke between Sylvan Dale and Warren Farm, north west of Coldwold Farm, Warter		
DESIGNATION:	Scheduled Monument	LIST ENTRY NUMBER:	1016191
CONDITION:	Generally satisfactory but with significant localised problems	TREND:	Declining
PRINCIPAL VULNERABILITY:	Arable clipping	NEW ENTRY?:	No
OWNER TYPE:	Private	CONTACT:	Craig McHugh 01904 601972

SITE NAME:	Two bowl barrows 300m south east of Blanch Farm, Warter		
DESIGNATION:	Scheduled Monument	LIST ENTRY NUMBER:	1013458
CONDITION:	Extensive significant problems	TREND:	Declining
PRINCIPAL VULNERABILITY:	Arable ploughing	NEW ENTRY?:	No
OWNER TYPE:	Private	CONTACT:	Nicola Brown 01904 601985

SITE NAME:	Haltemprice Augustinian priory, Willerby		
DESIGNATION:	Scheduled Monument and Listed Building grade II*	LIST ENTRY NUMBER:	1019825 and 1103364
CONDITION:	Generally unsatisfactory with major localised problems	TREND:	Declining
PRINCIPAL VULNERABILITY:	Arable ploughing	NEW ENTRY?:	No
OWNER TYPE:	Private	CONTACT:	Nicola Brown 01904 601985

SITE NAME:	Bowl barrow 580m west of High Fordon Farm, Wold Newton		
DESIGNATION:	Scheduled Monument	LIST ENTRY NUMBER:	1007743
CONDITION:	Extensive significant problems	TREND:	Declining
PRINCIPAL VULNERABILITY:	Arable ploughing	NEW ENTRY?:	No
OWNER TYPE:	Private	CONTACT:	Jenny Lee 01904 601933

SITE NAME:	Bowl barrow 600m west of High Fordon Farm, Wold Newton		
DESIGNATION:	Scheduled Monument	LIST ENTRY NUMBER:	1007742
CONDITION:	Extensive significant problems	TREND:	Declining
PRINCIPAL VULNERABILITY:	Arable ploughing	NEW ENTRY?:	No
OWNER TYPE:	Private	CONTACT:	Jenny Lee 01904 601933

PRIORITY CATEGORIES

- A** Immediate risk of further rapid deterioration or loss of fabric; no solution agreed.
B Immediate risk of further rapid deterioration or loss of fabric; solution agreed but not yet implemented.
C Slow decay; no solution agreed.

- D** Slow decay; solution agreed but not yet implemented.
E Under repair or in fair to good repair, but no user identified; or under threat of vacancy with no obvious new user (applicable only to buildings capable of beneficial use).

- F** Repair scheme in progress and (where applicable) end use or user identified; or functionally redundant buildings with new use agreed but not yet implemented.

NOTE
 Last year's priority category is shown in brackets (otherwise, New Entry is noted).

ABBREVIATIONS

CA	Conservation Area
LB	Listed Building
LPA	Local Planning Authority
NP	National Park
RPG	Registered Park and Garden
SM	Scheduled Monument
UA	Unitary Authority
WHS	World Heritage Site

SITE NAME:	Hall Garth moated site south of Beverley Minster, Woodmansey / Beverley		
DESIGNATION:	Scheduled Monument, CA	LIST ENTRY NUMBER:	1008122
CONDITION:	Generally satisfactory but with significant localised problems	TREND:	Declining
PRINCIPAL VULNERABILITY:	Drainage/dewatering	NEW ENTRY?:	No
OWNER TYPE:	Private	CONTACT:	Craig McHugh 01904 601972



© Historic England

SITE NAME:	Thwaite Hall, Cottingham		
DESIGNATION:	Registered Park and Garden grade II, CA	Grounds of a villa developed mainly in the 1870s/80s, but modified in the mid-C20 to provide accommodation for the University College of Hull. Grounds partly developed as a botanical garden. Problems with flood damage in 2007 and drainage problems are affecting mature planting and lawns around the lake.	
CONDITION:	Generally satisfactory but with significant localised problems		
VULNERABILITY:	High		
TREND:	Declining		
NEW ENTRY?:	No		
OWNER TYPE:	Private		
LIST ENTRY NUMBER:	1000137	Contact: Craig McHugh 01904 601972	



© Historic England

SITE NAME:	Londesborough Park, Londesborough		
DESIGNATION:	Registered Park and Garden grade II*, 4 LBs, part in CA	Gardens laid out in the late C17 wholly or partly by Robert Hooke for the first Lord Burlington, with alterations and additions by the third Lord Burlington in the early to mid-C18. Park with avenues of early C18 date, park has earlier origins. Kitchen garden of 1730-5 with cascades and entrances aligned with parkland avenues. Extensive parkland requiring more detailed study of historic development of the planting design, key avenues and vistas. Structures in walled garden in state of deterioration.	
CONDITION:	Generally satisfactory but with significant localised problems		
VULNERABILITY:	High		
TREND:	Declining		
NEW ENTRY?:	No		
OWNER TYPE:	Private, multiple owners		
LIST ENTRY NUMBER:	1000924	Contact: Nicola Brown 01904 601985	



© Battlefields Trust

SITE NAME:	Battle of Stamford Bridge, Stamford Bridge		
DESIGNATION:	Registered Battlefield	Three weeks before the Battle of Hastings (1066) King Harold defeated a Norwegian army at this crossing point on the River Derwent. The modern settlement of Stamford Bridge grew markedly in the later C20 and little of the battlefield remains undeveloped. It is at risk due to development pressures, particularly to the north east.	
CONDITION:	Generally satisfactory but with minor localised problems		
VULNERABILITY:	High		
TREND:	Declining		
PRIORITY CATEGORY:	A (A)		
OWNER TYPE:	Private		
LIST ENTRY NUMBER:	1000035	Contact: Craig McHugh 01904 601972	

SITE NAME:	Bridlington Quay, Bridlington, Bridlington		
DESIGNATION:	Conservation Area, 19 LBs	NEW ENTRY?:	No
CONDITION:	Very bad	TREND:	Improving
VULNERABILITY:	Low	CONTACT:	Malte Klockner (LPA) 01482 393725

SITE NAME:	Goole, East Riding of Yorkshire		
DESIGNATION:	Conservation Area, LB grade II	NEW ENTRY?:	No
CONDITION:	Very bad	TREND:	Deteriorating significantly
VULNERABILITY:	Low	CONTACT:	Malte Klockner (LPA) 01482 393725

PRIORITY CATEGORIES

- A** Immediate risk of further rapid deterioration or loss of fabric; no solution agreed.
B Immediate risk of further rapid deterioration or loss of fabric; solution agreed but not yet implemented.
C Slow decay; no solution agreed.

- D** Slow decay; solution agreed but not yet implemented.
E Under repair or in fair to good repair, but no user identified; or under threat of vacancy with no obvious new user (applicable only to buildings capable of beneficial use).

- F** Repair scheme in progress and (where applicable) end use or user identified; or functionally redundant buildings with new use agreed but not yet implemented.

NOTE
 Last year's priority category is shown in brackets (otherwise, New Entry is noted).

ABBREVIATIONS

CA	Conservation Area
LB	Listed Building
LPA	Local Planning Authority
NP	National Park
RPG	Registered Park and Garden
SM	Scheduled Monument
UA	Unitary Authority
WHS	World Heritage Site

KINGSTON UPON HULL, CITY OF (UA)



© Historic England

SITE NAME:	Church of the Holy Trinity, King Street, Kingston Upon Hull
DESIGNATION:	Listed Place of Worship grade I, CA
CONDITION:	Poor
PRIORITY CATEGORY:	D (New entry)
OWNER TYPE:	Religious organisation
LIST ENTRY NUMBER:	1292280

One of the largest and grandest medieval parish churches in England. Transepts of 1300 to 1320, chancel of 1320 to 1370, nave of 1389 to 1425. The 150 ft central tower was added between 1500 and 1530. The eastern parts are remarkable for the very early use of brick. Although extensive repair has been carried out over the years, the asphalt covering of the nave roof is in poor repair. A Heritage Lottery Fund Grant for Places of Worship was offered in 2015 and project development is underway.

Contact: Giles Proctor 01904 601981

SITE NAME:	Beverley Road, Hull	
DESIGNATION:	Conservation Area, 12 LBs	NEW ENTRY?: No
CONDITION:	Very bad	TREND: Improving
VULNERABILITY:	Low	CONTACT: Philip Hampel (LPA) 01482 612343

SITE NAME:	St Andrew's Dock, Hull	
DESIGNATION:	Conservation Area, LB grade II	NEW ENTRY?: No
CONDITION:	Very bad	TREND: No significant change
VULNERABILITY:	Low	CONTACT: Philip Hampel (LPA) 01482 612343

NORTH YORKSHIRE

CRAVEN



© Historic England Archive

SITE NAME:	Mill, Lothersdale
DESIGNATION:	Listed Building grade II*, CA
CONDITION:	Poor
OCCUPANCY:	Part occupied/part in use
PRIORITY CATEGORY:	C (New entry)
OWNER TYPE:	Private
LIST ENTRY NUMBER:	1132272

Mill dating from 1795 with later extensions and alterations. The waterwheel of 1861, which is in poor condition, is considered to be the largest internal wheel in England. The roofs of the mill are deteriorating and the base of the mill chimney is in poor condition. The condition of the chimney, wheel and mill building has been assessed in detail and discussions are underway with the owner to find a solution for the whole complex.

Contact: Giles Proctor 01904 601981



© Historic England

SITE NAME:	Church of the Holy Trinity, Main Street, Rathmell
DESIGNATION:	Listed Place of Worship grade II
CONDITION:	Poor
PRIORITY CATEGORY:	F (D)
OWNER TYPE:	Religious organisation
LIST ENTRY NUMBER:	1317050

Mid-C19 church with chancel and vestry added in 1883. Constructed from slobbered rubble with squared dressings and slate roof. Located in small, isolated hamlet, but maintained in regular use. The roofs are in poor condition, leading to some water ingress. The tower roof is in particularly poor condition. A Heritage Lottery Fund Grant for Places of Worship has been offered for repair and work started on site in 2016.

Contact: Giles Proctor 01904 601981

PRIORITY CATEGORIES

- A** Immediate risk of further rapid deterioration or loss of fabric; no solution agreed.
- B** Immediate risk of further rapid deterioration or loss of fabric; solution agreed but not yet implemented.
- C** Slow decay; no solution agreed.
- D** Slow decay; solution agreed but not yet implemented.
- E** Under repair or in fair to good repair, but no user identified; or under threat of vacancy with no obvious new user (applicable only to buildings capable of beneficial use).
- F** Repair scheme in progress and (where applicable) end use or user identified; or functionally redundant buildings with new use agreed but not yet implemented.

NOTE
Last year's priority category is shown in brackets (otherwise, New Entry is noted).

ABBREVIATIONS

CA	Conservation Area
LB	Listed Building
LPA	Local Planning Authority
NP	National Park
RPG	Registered Park and Garden
SM	Scheduled Monument
UA	Unitary Authority
WHS	World Heritage Site

HAMBLETON



© Historic England

SITE NAME:	West Lodge, Thornton Stud, Newsham Road, Newsham with Breckenbrough
DESIGNATION:	Listed Building grade II*
CONDITION:	Poor
OCCUPANCY:	Vacant/not in use
PRIORITY CATEGORY:	C (C)
OWNER TYPE:	Private
LIST ENTRY NUMBER:	1150821

Late C18 lodge and entrance gateway. Some roof repairs were undertaken in spring 2014. Further work is needed in order to return the lodge to use.

Contact: Giles Proctor 01904 601981



© Historic England

SITE NAME:	Snape Castle, Snape with Thorp
DESIGNATION:	Scheduled Monument and Listed Building grade I, RPG grade II, part in CA
CONDITION:	Very bad
OCCUPANCY:	Part occupied/part in use
PRIORITY CATEGORY:	A (A)
OWNER TYPE:	Private
LIST ENTRY NUMBER:	1004908 and 1190147

Castle dated to circa 1430, with additions and alterations in the C16 and C18. It is comprised of extensive ruins, including some vaulted rooms and two towers. The rear ranges are in a poor condition. The upper parts of the towers are particularly unstable. Much repointing is required elsewhere. The front range is divided into two dwellings.

Contact: Giles Proctor 01904 601981



© Hambleton District Council

SITE NAME:	Stables at Harlsey Castle Farmhouse, West Harlsey
DESIGNATION:	Scheduled Monument and Listed Building grade II*
CONDITION:	Poor
OCCUPANCY:	Occupied/in use
PRIORITY CATEGORY:	D (D)
OWNER TYPE:	Private
LIST ENTRY NUMBER:	1004183 and 1188946

Remains of medieval castle keep; in use as farm buildings. A grant has been offered towards project development for a scheme to repair the structure.

Contact: Jenny Lee 01904 601933



© Historic England

SITE NAME:	Church of St Peter, Bridge Street, Brafferton
DESIGNATION:	Listed Place of Worship grade II*, CA
CONDITION:	Poor
PRIORITY CATEGORY:	D (New entry)
OWNER TYPE:	Religious organisation
LIST ENTRY NUMBER:	1314926

An unusual church, the Perpendicular east end and tower separated by an aisleless nave of 1826 to 1831 by JB Pritchett. The tower pointing is poor and the belfry windows are deteriorating. The sandstone of the nave walls is extensively face-bedded and is eroding. The chancel parapets are decaying. A grant application has been made for a Heritage Lottery Fund Grant for Places of Worship.

Contact: Giles Proctor 01904 601981



© Historic England

SITE NAME:	Church of St Michael and All Angels, Main Street, Cowesby
DESIGNATION:	Listed Place of Worship grade II
CONDITION:	Poor
PRIORITY CATEGORY:	C (D)
OWNER TYPE:	Religious organisation
LIST ENTRY NUMBER:	1190796

Neo-Norman church of 1846 by Salvin, with central tower. The roofs have been repaired with a Listed Places of Worship Roof Repairs grant in 2015. Further work is needed to the glazing.

Contact: Giles Proctor 01904 601981

PRIORITY CATEGORIES

- A** Immediate risk of further rapid deterioration or loss of fabric; no solution agreed.
B Immediate risk of further rapid deterioration or loss of fabric; solution agreed but not yet implemented.
C Slow decay; no solution agreed.

- D** Slow decay; solution agreed but not yet implemented.
E Under repair or in fair to good repair, but no user identified; or under threat of vacancy with no obvious new user (applicable only to buildings capable of beneficial use).

- F** Repair scheme in progress and (where applicable) end use or user identified; or functionally redundant buildings with new use agreed but not yet implemented.

NOTE
 Last year's priority category is shown in brackets (otherwise, New Entry is noted).

ABBREVIATIONS

CA	Conservation Area
LB	Listed Building
LPA	Local Planning Authority
NP	National Park
RPG	Registered Park and Garden
SM	Scheduled Monument
UA	Unitary Authority
WHS	World Heritage Site



© Historic England

SITE NAME:	Church of St John the Evangelist, Main Street, Dalton
DESIGNATION:	Listed Place of Worship grade II*
CONDITION:	Poor
PRIORITY CATEGORY:	C (C)
OWNER TYPE:	Religious organisation
LIST ENTRY NUMBER:	1150818

Church by William Butterfield, 1868. Exterior of stone and slate, but elaborate interior of coloured brick and tile. Morris glass. The rainwater goods are in poor repair and the stonework is in need of repointing.

Contact: Giles Proctor 01904 601981



© Historic England

SITE NAME:	Church of St Wilfrid, Great Langton
DESIGNATION:	Listed Place of Worship grade II
CONDITION:	Very bad
PRIORITY CATEGORY:	D (New entry)
OWNER TYPE:	Religious organisation
LIST ENTRY NUMBER:	1315473

Small medieval country church of roughcast cobble under a slate roof. The roof is in very poor condition and the roughcast is deteriorating. A Heritage Lottery Fund Grant for Places of Worship has been offered for project development in 2016.

Contact: Giles Proctor 01904 601981



© Historic England

SITE NAME:	All Saints Church, Cherry Avenue, Newton-on-Ouse
DESIGNATION:	Listed Place of Worship grade II, CA
CONDITION:	Poor
PRIORITY CATEGORY:	D (D)
OWNER TYPE:	Religious organisation
LIST ENTRY NUMBER:	1190709

Church of 1848 by GT Andrews, incorporating the Norman tower from the previous building. The roofs are in poor condition and some of the stonework is severely eroded. The spire is a local landmark. A Heritage Lottery Fund Grant for Places of Worship has been offered towards project development and it is anticipated that repairs will start in 2016.

Contact: Giles Proctor 01904 601981



© Historic England

SITE NAME:	Church of St Leonard, Main Street, Thornton-le-Street
DESIGNATION:	Listed Place of Worship grade II*
CONDITION:	Poor
PRIORITY CATEGORY:	F (D)
OWNER TYPE:	Religious organisation
LIST ENTRY NUMBER:	1315196

Small medieval church, restored by EB Lamb in 1855. The roof is covered with thin sandstone slates and is in poor repair. A Heritage Lottery Fund Grant for Places of Worship has been offered and work started in 2016.

Contact: Giles Proctor 01904 601981



© Historic England

SITE NAME:	Church of St Michael, Church Street, Well
DESIGNATION:	Listed Place of Worship grade I, CA
CONDITION:	Poor
PRIORITY CATEGORY:	D (D)
OWNER TYPE:	Religious organisation
LIST ENTRY NUMBER:	1315190

Well-preserved medieval church with interesting fittings and monuments. The tower and the nave roofs are in poor condition and the south aisle roof is in need of repair. A Heritage Lottery Fund Grant for Places of Worship has been offered in 2016 towards project development and tenders have been obtained.

Contact: Giles Proctor 01904 601981

PRIORITY CATEGORIES

- A** Immediate risk of further rapid deterioration or loss of fabric; no solution agreed.
B Immediate risk of further rapid deterioration or loss of fabric; solution agreed but not yet implemented.
C Slow decay; no solution agreed.

- D** Slow decay; solution agreed but not yet implemented.
E Under repair or in fair to good repair, but no user identified; or under threat of vacancy with no obvious new user (applicable only to buildings capable of beneficial use).

- F** Repair scheme in progress and (where applicable) end use or user identified; or functionally redundant buildings with new use agreed but not yet implemented.

NOTE
 Last year's priority category is shown in brackets (otherwise, New Entry is noted).

ABBREVIATIONS

CA	Conservation Area
LB	Listed Building
LPA	Local Planning Authority
NP	National Park
RPG	Registered Park and Garden
SM	Scheduled Monument
UA	Unitary Authority
WHS	World Heritage Site

SITE NAME:	Medieval moated grange 160m south east of The Grange, Balk		
DESIGNATION:	Scheduled Monument	LIST ENTRY NUMBER:	1015920
CONDITION:	Generally satisfactory but with significant localised problems	TREND:	Declining
PRINCIPAL VULNERABILITY:	Drainage/dewatering	NEW ENTRY?:	No
OWNER TYPE:	Private	CONTACT:	Craig McHugh 01904 601972
SITE NAME:	Round barrow 150m south of Warren House, Brandsby-cum-Stearsby		
DESIGNATION:	Scheduled Monument	LIST ENTRY NUMBER:	1013601
CONDITION:	Generally satisfactory but with significant localised problems	TREND:	Declining
PRINCIPAL VULNERABILITY:	Bracken	NEW ENTRY?:	No
OWNER TYPE:	Private	CONTACT:	Jenny Lee 01904 601933
SITE NAME:	Round barrow 300m east of Warren House, Brandsby-cum-Stearsby		
DESIGNATION:	Scheduled Monument	LIST ENTRY NUMBER:	1013600
CONDITION:	Generally satisfactory but with significant localised problems	TREND:	Declining
PRINCIPAL VULNERABILITY:	Bracken	NEW ENTRY?:	No
OWNER TYPE:	Private	CONTACT:	Jenny Lee 01904 601933
SITE NAME:	Round barrow 300m west of Quarry House, Brandsby-cum-Stearsby		
DESIGNATION:	Scheduled Monument	LIST ENTRY NUMBER:	1013602
CONDITION:	Generally satisfactory but with significant localised problems	TREND:	Declining
PRINCIPAL VULNERABILITY:	Bracken	NEW ENTRY?:	No
OWNER TYPE:	Private	CONTACT:	Jenny Lee 01904 601933
SITE NAME:	Round barrow 450m north east of Hagg Farm, Brandsby-cum-Stearsby / Dalby-cum-Skewsby		
DESIGNATION:	Scheduled Monument	LIST ENTRY NUMBER:	1013592
CONDITION:	Generally satisfactory but with significant localised problems	TREND:	Declining
PRINCIPAL VULNERABILITY:	Bracken	NEW ENTRY?:	No
OWNER TYPE:	Private	CONTACT:	Jenny Lee 01904 601933
SITE NAME:	Crayke Castle: a motte and bailey and later stone castle of the bishops of Durham, incorporating part of an Anglo-Saxon monastic cemetery, Crayke		
DESIGNATION:	Scheduled Monument, LB grade I, part in CA	LIST ENTRY NUMBER:	1016530
CONDITION:	Generally unsatisfactory with major localised problems	TREND:	Declining
PRINCIPAL VULNERABILITY:	Animal burrowing - localised/limited	NEW ENTRY?:	Yes
OWNER TYPE:	Private	CONTACT:	Jenny Lee 01904 601933
SITE NAME:	Moated site immediately south of Danby Wiske church, Danby Wiske with Lazenby		
DESIGNATION:	Scheduled Monument	LIST ENTRY NUMBER:	1020346
CONDITION:	Generally satisfactory but with minor localised problems	TREND:	Stable
PRINCIPAL VULNERABILITY:	Gardening	NEW ENTRY?:	No
OWNER TYPE:	Private	CONTACT:	Jenny Lee 01904 601933

PRIORITY CATEGORIES

- A** Immediate risk of further rapid deterioration or loss of fabric; no solution agreed.
- B** Immediate risk of further rapid deterioration or loss of fabric; solution agreed but not yet implemented.
- C** Slow decay; no solution agreed.
- D** Slow decay; solution agreed but not yet implemented.
- E** Under repair or in fair to good repair, but no user identified; or under threat of vacancy with no obvious new user (applicable only to buildings capable of beneficial use).
- F** Repair scheme in progress and (where applicable) end use or user identified; or functionally redundant buildings with new use agreed but not yet implemented.

NOTE
Last year's priority category is shown in brackets (otherwise, New Entry is noted).

ABBREVIATIONS

CA	Conservation Area
LB	Listed Building
LPA	Local Planning Authority
NP	National Park
RPG	Registered Park and Garden
SM	Scheduled Monument
UA	Unitary Authority
WHS	World Heritage Site

SITE NAME:	Deighton moated site, Deighton		
DESIGNATION:	Scheduled Monument	LIST ENTRY NUMBER:	1004099
CONDITION:	Generally satisfactory but with minor localised problems	TREND:	Unknown
PRINCIPAL VULNERABILITY:	Drainage/dewatering	NEW ENTRY?:	No
OWNER TYPE:	Private	CONTACT:	Craig McHugh 01904 601972
SITE NAME:	Lime kilns 400m south west of Furlands, Kepwick / Borrowby		
DESIGNATION:	Scheduled Monument	LIST ENTRY NUMBER:	1021190
CONDITION:	Generally satisfactory but with significant localised problems	TREND:	Improving
PRINCIPAL VULNERABILITY:	Deterioration - in need of management	NEW ENTRY?:	No
OWNER TYPE:	Private	CONTACT:	Jenny Lee 01904 601933
SITE NAME:	Section of cross ridge dyke and earthworks in Roman Plantation, Oulston Moor, Oulston		
DESIGNATION:	Scheduled Monument, part in RPG grade II	LIST ENTRY NUMBER:	1013438
CONDITION:	Generally satisfactory but with significant localised problems	TREND:	Declining
PRINCIPAL VULNERABILITY:	Plant growth	NEW ENTRY?:	No
OWNER TYPE:	Private	CONTACT:	Jenny Lee 01904 601933
SITE NAME:	A moated site 100m east of St Mary Magdalene's Church, Thirsk		
DESIGNATION:	Scheduled Monument, CA	LIST ENTRY NUMBER:	1008179
CONDITION:	Generally unsatisfactory with major localised problems	TREND:	Declining
PRINCIPAL VULNERABILITY:	Drainage/dewatering	NEW ENTRY?:	No
OWNER TYPE:	Private	CONTACT:	Craig McHugh 01904 601972
SITE NAME:	Round barrow known as Gospel Hill, 80m south west of Pasture House, Thornton Watlass		
DESIGNATION:	Scheduled Monument	LIST ENTRY NUMBER:	1018922
CONDITION:	Generally satisfactory but with significant localised problems	TREND:	Unknown
PRINCIPAL VULNERABILITY:	Arable clipping	NEW ENTRY?:	No
OWNER TYPE:	Private	CONTACT:	Jenny Lee 01904 601933
SITE NAME:	Maiden Bower and Cock Lodge: a motte and bailey castle, moated site, windmill mound and associated linear outwork, Topcliffe		
DESIGNATION:	Scheduled Monument	LIST ENTRY NUMBER:	1011612
CONDITION:	Generally satisfactory but with minor localised problems	TREND:	Stable
PRINCIPAL VULNERABILITY:	Vehicle damage/erosion - moderate	NEW ENTRY?:	No
OWNER TYPE:	Private	CONTACT:	Jenny Lee 01904 601933
SITE NAME:	Three round barrows at Three Hills 500m north east of Camp House, West Tanfield		
DESIGNATION:	Scheduled Monument	LIST ENTRY NUMBER:	1015764
CONDITION:	Extensive significant problems	TREND:	Declining
PRINCIPAL VULNERABILITY:	Arable ploughing	NEW ENTRY?:	No
OWNER TYPE:	Private	CONTACT:	Nicola Brown 01904 601985

PRIORITY CATEGORIES

- A** Immediate risk of further rapid deterioration or loss of fabric; no solution agreed.
B Immediate risk of further rapid deterioration or loss of fabric; solution agreed but not yet implemented.
C Slow decay; no solution agreed.

- D** Slow decay; solution agreed but not yet implemented.
E Under repair or in fair to good repair, but no user identified; or under threat of vacancy with no obvious new user (applicable only to buildings capable of beneficial use).

- F** Repair scheme in progress and (where applicable) end use or user identified; or functionally redundant buildings with new use agreed but not yet implemented.

NOTE
 Last year's priority category is shown in brackets (otherwise, New Entry is noted).

ABBREVIATIONS

CA	Conservation Area
LB	Listed Building
LPA	Local Planning Authority
NP	National Park
RPG	Registered Park and Garden
SM	Scheduled Monument
UA	Unitary Authority
WHS	World Heritage Site

SITE NAME:	Earth circles, cursus, pit alignments and burial sites near Nosterfield and Thornborough, including Centre Hill round barrow, West Tanfield / East Tanfield		
DESIGNATION:	Scheduled Monument	LIST ENTRY NUMBER:	1004912
CONDITION:	Generally satisfactory but with significant localised problems	TREND:	Declining
PRINCIPAL VULNERABILITY:	Arable ploughing	NEW ENTRY?:	No
OWNER TYPE:	Private	CONTACT:	Nicola Brown 01904 601985
SITE NAME:	Four round barrows on Yearsley Moor 200m south west of High Lions' Lodge, Yearsley		
DESIGNATION:	Scheduled Monument, RPG grade II	LIST ENTRY NUMBER:	1013446
CONDITION:	Generally unsatisfactory with major localised problems	TREND:	Declining
PRINCIPAL VULNERABILITY:	Bracken	NEW ENTRY?:	No
OWNER TYPE:	Private	CONTACT:	Jenny Lee 01904 601933
SITE NAME:	Round barrow on Yearsley Moor 400m south west of High Lions' Lodge, Yearsley		
DESIGNATION:	Scheduled Monument, RPG grade II	LIST ENTRY NUMBER:	1013447
CONDITION:	Generally unsatisfactory with major localised problems	TREND:	Declining
PRINCIPAL VULNERABILITY:	Forestry	NEW ENTRY?:	No
OWNER TYPE:	Private	CONTACT:	Jenny Lee 01904 601933
SITE NAME:	Two round barrows on Yearsley Moor 550m south west of High Lions' Lodge, Yearsley		
DESIGNATION:	Scheduled Monument, RPG grade II	LIST ENTRY NUMBER:	1013449
CONDITION:	Extensive significant problems	TREND:	Declining
PRINCIPAL VULNERABILITY:	Arable ploughing	NEW ENTRY?:	No
OWNER TYPE:	Private	CONTACT:	Jenny Lee 01904 601933

HARROGATE



© Historic England

SITE NAME:	Church of St Mary, Harlow Terrace, Harrogate
DESIGNATION:	Listed Building grade II*, CA
CONDITION:	Poor
OCCUPANCY:	Vacant/not in use
PRIORITY CATEGORY:	D (D)
OWNER TYPE:	Commercial company

LIST ENTRY NUMBER: 1149482

Former church built circa 1916 by Sir Walter Tapper. Deterioration of the stone has occurred from an early date. There is evidence that the mineral felt to the aisle roofs is leaking. Proposals to convert the church to a new use are under consideration.

Contact: Giles Proctor 01904 601981



© Harrogate Borough Council

SITE NAME:	Coach house and bee hives approx 10 metres to north of Nutwith Cote, Grewelthorpe Road, Burton-on-Yore
DESIGNATION:	Listed Building grade II*
CONDITION:	Poor
OCCUPANCY:	Part occupied/part in use
PRIORITY CATEGORY:	D (D)
OWNER TYPE:	Private

LIST ENTRY NUMBER: 1132066

Coach house with bee hives. Mid C18 and C16. The rear wall of the coach house is settling and the end return of the bee hives is failing. There are structural cracks to the right hand return and rear, and some of the copings are missing from the rear gable. Pointing is failing, leaving some stone loose. A schedule of repairs has been discussed with the owner and work is planned.

Contact: Giles Proctor 01904 601981

PRIORITY CATEGORIES

- A** Immediate risk of further rapid deterioration or loss of fabric; no solution agreed.
- B** Immediate risk of further rapid deterioration or loss of fabric; solution agreed but not yet implemented.
- C** Slow decay; no solution agreed.
- D** Slow decay; solution agreed but not yet implemented.
- E** Under repair or in fair to good repair, but no user identified; or under threat of vacancy with no obvious new user (applicable only to buildings capable of beneficial use).
- F** Repair scheme in progress and (where applicable) end use or user identified; or functionally redundant buildings with new use agreed but not yet implemented.

NOTE
Last year's priority category is shown in brackets (otherwise, New Entry is noted).

ABBREVIATIONS

CA	Conservation Area
LB	Listed Building
LPA	Local Planning Authority
NP	National Park
RPG	Registered Park and Garden
SM	Scheduled Monument
UA	Unitary Authority
WHS	World Heritage Site



© Harrogate Borough Council

SITE NAME:	Outbuilding approx 20m to north of Nutwith Cote, Grewelthorpe Road, Burton-on-Yore
DESIGNATION:	Listed Building grade II*
CONDITION:	Fair
OCCUPANCY:	Vacant/not in use
PRIORITY CATEGORY:	D (D)
OWNER TYPE:	Private
LIST ENTRY NUMBER:	1316886

Early C18 outbuilding/store. The building has been vacant for some time. Emergency re-roofing in corrugated asbestos was carried out many years ago. Building is slowly decaying, with open joints and defective rainwater goods. The corrugated asbestos roof appears to be failing at the ridge and at one of the gables. A schedule of repairs has been discussed with the owner and work is planned.

Contact: Giles Proctor 01904 601981



© Harrogate Borough Council

SITE NAME:	Temple of Victory with railed enclosure, Allerton Park, Flaxby
DESIGNATION:	Listed Building grade II*, RPG grade II
CONDITION:	Fair
OCCUPANCY:	Vacant/not in use
PRIORITY CATEGORY:	C (C)
OWNER TYPE:	Charity (heritage)
LIST ENTRY NUMBER:	1315590

Summerhouse or view point, 1790, situated on a knoll in the park, to north west of the house. Re-roofed, cornice repaired and building made secure some years ago with grant aid from Historic England and Harrogate Borough Council. Repairs needed to stonework below cornice level and to steps and railings. Interior needs to be reinstated. Extensive views from the Temple over the park and surrounding landscape.

Contact: Giles Proctor 01904 601981



© Harrogate Borough Council

SITE NAME:	Orangery with flanking walls, bothies and pavilion (Ripley Castle), Ripley
DESIGNATION:	Listed Building grade II*, RPG grade II, CA
CONDITION:	Poor
OCCUPANCY:	Part occupied/part in use
PRIORITY CATEGORY:	C (C)
OWNER TYPE:	Private
LIST ENTRY NUMBER:	1315394

Classical Orangery in walled garden with flanking pavilions, circa 1785 by William Belwood. One surviving glasshouse, circa 1840, now repaired and the East Pavilion also repaired. Bothies, mostly in poor condition, to rear, although some recently repaired and converted to new uses. The Orangery remains in use, but the balustrade has been dismantled and the cornice has been temporarily supported to prevent collapse.

Contact: Giles Proctor 01904 601981



© Harrogate Borough Council

SITE NAME:	Butterton Bridge, Sawley
DESIGNATION:	Scheduled Monument
CONDITION:	Poor
OCCUPANCY:	N/A
PRIORITY CATEGORY:	C (C)
OWNER TYPE:	Commercial company
LIST ENTRY NUMBER:	1004202

Medieval bridge, now crossed by a public footpath. The structure is overgrown and decaying and there is danger of structural collapse. The bridge is now under new ownership.

Contact: Craig McHugh 01904 601972



© Historic England

SITE NAME:	Dob Park Lodge, Dob Park Lane, Weston
DESIGNATION:	Scheduled Monument
CONDITION:	Poor
OCCUPANCY:	Vacant/not in use
PRIORITY CATEGORY:	D (D)
OWNER TYPE:	Commercial company
LIST ENTRY NUMBER:	1015630

Ruins of a C17 park lodge, now roofless structure three storeys high. Scheduled as a monument in 1997. Historic England has grant-aided emergency works. An archaeological assessment and feasibility study have been produced and a project for the repair and sustainable reuse of the structure has been developed.

Contact: Giles Proctor 01904 601981

PRIORITY CATEGORIES

- A** Immediate risk of further rapid deterioration or loss of fabric; no solution agreed.
- B** Immediate risk of further rapid deterioration or loss of fabric; solution agreed but not yet implemented.
- C** Slow decay; no solution agreed.
- D** Slow decay; solution agreed but not yet implemented.
- E** Under repair or in fair to good repair, but no user identified; or under threat of vacancy with no obvious new user (applicable only to buildings capable of beneficial use).
- F** Repair scheme in progress and (where applicable) end use or user identified; or functionally redundant buildings with new use agreed but not yet implemented.

NOTE
Last year's priority category is shown in brackets (otherwise, New Entry is noted).

ABBREVIATIONS

- CA** Conservation Area
- LB** Listed Building
- LPA** Local Planning Authority
- NP** National Park
- RPG** Registered Park and Garden
- SM** Scheduled Monument
- UA** Unitary Authority
- WHS** World Heritage Site



© Historic England

SITE NAME:	Church of St James, Wide Howe Lane, Baldersby	Church of 1856 designed in a High Victorian style by William Butterfield for Viscount Downe of Baldersby Park. Constructed from sneaked stone with ashlar dressings and a roof of mixed materials. Internally Butterfield's interior remains intact. The roof coverings are in poor repair, leading to some water ingress. Repair work commenced in 2016.
DESIGNATION:	Listed Place of Worship grade I, CA	
CONDITION:	Poor	
PRIORITY CATEGORY:	F (D)	
OWNER TYPE:	Religious organisation	
LIST ENTRY NUMBER:	1296495	Contact: Giles Proctor 01904 601981

SITE NAME:	Cairnfield, enclosures, boulder walling, hollow way and carved rocks towards edge of Snowden Carr centred at 370m south east of Crag House, Askwith		
DESIGNATION:	Scheduled Monument	LIST ENTRY NUMBER:	1014304
CONDITION:	Generally satisfactory but with significant localised problems	TREND:	Declining
PRINCIPAL VULNERABILITY:	Plant growth	NEW ENTRY?:	No
OWNER TYPE:	Private	CONTACT:	Craig McHugh 01904 601972

SITE NAME:	Henge monument 300m north of Nunwick, Hutton Conyers		
DESIGNATION:	Scheduled Monument	LIST ENTRY NUMBER:	1012724
CONDITION:	Extensive significant problems	TREND:	Declining
PRINCIPAL VULNERABILITY:	Arable ploughing	NEW ENTRY?:	No
OWNER TYPE:	Private	CONTACT:	Nicola Brown 01904 601985

SITE NAME:	Hutton Hall (site of), Hutton Conyers		
DESIGNATION:	Scheduled Monument	LIST ENTRY NUMBER:	1004074
CONDITION:	Generally satisfactory but with significant localised problems	TREND:	Stable
PRINCIPAL VULNERABILITY:	Drainage/dewatering	NEW ENTRY?:	No
OWNER TYPE:	Private	CONTACT:	Nicola Brown 01904 601985

SITE NAME:	Round barrow 150m east of Burtree Hill, Hutton Conyers		
DESIGNATION:	Scheduled Monument	LIST ENTRY NUMBER:	1013396
CONDITION:	Extensive significant problems	TREND:	Declining
PRINCIPAL VULNERABILITY:	Arable ploughing	NEW ENTRY?:	No
OWNER TYPE:	Private	CONTACT:	Nicola Brown 01904 601985

SITE NAME:	Round barrow in Harland's Plantation, Hutton Conyers		
DESIGNATION:	Scheduled Monument	LIST ENTRY NUMBER:	1009785
CONDITION:	Generally unsatisfactory with major localised problems	TREND:	Declining
PRINCIPAL VULNERABILITY:	Plant growth	NEW ENTRY?:	No
OWNER TYPE:	Private	CONTACT:	Nicola Brown 01904 601985

SITE NAME:	Motte and bailey castle, known as Mowbray Castle, east of Kirkby Malzeard, Kirkby Malzeard		
DESIGNATION:	Scheduled Monument	LIST ENTRY NUMBER:	1012994
CONDITION:	Generally satisfactory but with significant localised problems	TREND:	Declining
PRINCIPAL VULNERABILITY:	Scrub/tree growth	NEW ENTRY?:	No
OWNER TYPE:	Private	CONTACT:	Craig McHugh 01904 601972

PRIORITY CATEGORIES

- A** Immediate risk of further rapid deterioration or loss of fabric; no solution agreed.
- B** Immediate risk of further rapid deterioration or loss of fabric; solution agreed but not yet implemented.
- C** Slow decay; no solution agreed.
- D** Slow decay; solution agreed but not yet implemented.
- E** Under repair or in fair to good repair, but no user identified; or under threat of vacancy with no obvious new user (applicable only to buildings capable of beneficial use).
- F** Repair scheme in progress and (where applicable) end use or user identified; or functionally redundant buildings with new use agreed but not yet implemented.

NOTE
Last year's priority category is shown in brackets (otherwise, New Entry is noted).

ABBREVIATIONS


CA	Conservation Area
LB	Listed Building
LPA	Local Planning Authority
NP	National Park
RPG	Registered Park and Garden
SM	Scheduled Monument
UA	Unitary Authority
WHS	World Heritage Site

SITE NAME:	Medieval monastic fishponds immediately east of Park House, Markington with Wallerthwaite		
DESIGNATION:	Scheduled Monument	LIST ENTRY NUMBER:	1018691
CONDITION:	Generally unsatisfactory with major localised problems	TREND:	Declining
PRINCIPAL VULNERABILITY:	Vehicle damage/erosion - extensive	NEW ENTRY?:	No
OWNER TYPE:	Private	CONTACT:	Craig McHugh 01904 601972
SITE NAME:	Moated site 50m north west of Red House, Moor Monkton		
DESIGNATION:	Scheduled Monument	LIST ENTRY NUMBER:	1020887
CONDITION:	Generally unsatisfactory with major localised problems	TREND:	Declining
PRINCIPAL VULNERABILITY:	Drainage/dewatering	NEW ENTRY?:	No
OWNER TYPE:	Private	CONTACT:	Nicola Brown 01904 601985
SITE NAME:	Howe Hill motte and bailey castle, North Deighton		
DESIGNATION:	Scheduled Monument	LIST ENTRY NUMBER:	1015541
CONDITION:	Generally unsatisfactory with major localised problems	TREND:	Declining
PRINCIPAL VULNERABILITY:	Animal burrowing - Badger - extensive	NEW ENTRY?:	No
OWNER TYPE:	Private	CONTACT:	Craig McHugh 01904 601972



© Historic England

SITE NAME:	Allerton Park, Allerton Mauleverer with Hopperton / Flaxby	Mid-C19 terraced gardens which provide the setting for a country house, surrounded by parkland which was enlarged in the 1720s and reworked in the 1770s. C20 woodland planting has significantly changed the character of the historic landscape and a number of listed structures are in poor condition.
DESIGNATION:	Registered Park and Garden grade II, 19 LBs	
CONDITION:	Generally unsatisfactory with major localised problems	
VULNERABILITY:	Medium	
TREND:	Declining	
NEW ENTRY?:	No	
OWNER TYPE:	Mixed, multiple owners	
LIST ENTRY NUMBER:	1000402	



© Historic England

SITE NAME:	Plumpton Rocks, Plumpton	Mid-C18 pleasure grounds laid out with advice from John Carr as the grounds for a country house built within a pre-existing park of C16 origin. Painted by JMW Turner in 1798. Landscape designed around an artificial lake contained by dam, probably designed by John Carr. Lake surrounded by picturesque sandstone outcrops frequently surmounted by trees. The lake has been de-silted and the dam is under repair, works supported by grant from Natural England, Historic England and the Country Houses Foundation. It is expected that works will be completed by the end of 2016.
DESIGNATION:	Registered Park and Garden grade II*, 12 LBs, CA	
CONDITION:	Generally satisfactory but with minor localised problems	
VULNERABILITY:	Medium	
TREND:	Improving	
NEW ENTRY?:	No	
OWNER TYPE:	Private	
LIST ENTRY NUMBER:	1000535	

PRIORITY CATEGORIES

- A** Immediate risk of further rapid deterioration or loss of fabric; no solution agreed.
- B** Immediate risk of further rapid deterioration or loss of fabric; solution agreed but not yet implemented.
- C** Slow decay; no solution agreed.
- D** Slow decay; solution agreed but not yet implemented.
- E** Under repair or in fair to good repair, but no user identified; or under threat of vacancy with no obvious new user (applicable only to buildings capable of beneficial use).
- F** Repair scheme in progress and (where applicable) end use or user identified; or functionally redundant buildings with new use agreed but not yet implemented.

NOTE
Last year's priority category is shown in brackets (otherwise, New Entry is noted).

ABBREVIATIONS

CA	Conservation Area
LB	Listed Building
LPA	Local Planning Authority
NP	National Park
RPG	Registered Park and Garden
SM	Scheduled Monument
UA	Unitary Authority
WHS	World Heritage Site




© Historic England

SITE NAME:	Swinton Castle, Swinton with Warthermarske
DESIGNATION:	Registered Park and Garden grade II*, 6 LBs
CONDITION:	Generally satisfactory but with significant localised problems
VULNERABILITY:	Medium
TREND:	Declining
NEW ENTRY?:	No
OWNER TYPE:	Private, multiple owners
LIST ENTRY NUMBER:	1001074

Gardens and extensive pleasure grounds with grottos, rustic bridges and rockwork laid out between 1796 and c1820 under the direction of Adam Mickle the second and others for Sir William Danby, incorporating lakes and landscaping of c1760. The park probably has C17 or earlier origins. A significant proportion of the tree cover has reached maturity and beyond, some structures are in poor condition and water bodies in Quarry Gill woods are heavily silted.

Contact: Craig McHugh 01904 601972



© Battlefields Trust

SITE NAME:	Battle of Boroughbridge, Boroughbridge / Langthorpe / Milby
DESIGNATION:	Registered Battlefield, 2 LBs, part in CA
CONDITION:	Generally satisfactory but with significant localised problems
VULNERABILITY:	Medium
TREND:	Stable
PRIORITY CATEGORY:	D (D)
OWNER TYPE:	Private
LIST ENTRY NUMBER:	1000003

Thomas Earl of Lancaster's 1322 revolt against Edward II ended with defeat as his army attempted to retreat north and cross the River Ure. Much of the battlefield lies under modern Boroughbridge and there is further pressure for expansion north of the river. Boroughbridge battlefield site has been included in a piece of strategic research to understand the impact of development in urban areas on historic battlefield sites. The aim is to produce a piece of planning guidance for the protection of battlefields.

Contact: Craig McHugh 01904 601972

NORTH YORK MOORS (NP)




© Historic England Archive

SITE NAME:	Ruins of Whorlton Castle Undercroft, Castle Bank, Whorlton, Hambleton
DESIGNATION:	Scheduled Monument and Listed Buildings - 2 grade I; 1 grade II*, part in CA
CONDITION:	Poor
OCCUPANCY:	N/A
PRIORITY CATEGORY:	C (D)
OWNER TYPE:	Private
LIST ENTRY NUMBER:	1007641 and 1151332; 1294328; 1189310

C14 castle. Parts of two vaulted chambers remain. A scheme to convert the adjacent gatehouse into holiday accommodation has been developed. If the project goes ahead the undercroft will be repaired as part of the scheme.

Contact: Giles Proctor 01904 601981



© Historic England Archive

SITE NAME:	Whorlton Castle Gatehouse, Castle Bank, Whorlton, Hambleton
DESIGNATION:	Scheduled Monument and Listed Buildings - 2 grade I; 1 grade II*, part in CA
CONDITION:	Fair
OCCUPANCY:	Vacant/not in use
PRIORITY CATEGORY:	C (D)
OWNER TYPE:	Private
LIST ENTRY NUMBER:	1007641 and 1151332; 1294328; 1189310

Shell remains of a late C14 gatehouse, which was altered in the C16. Conversion to holiday accommodation, including reroofing, has been explored.

Contact: Giles Proctor 01904 601981

PRIORITY CATEGORIES

- A** Immediate risk of further rapid deterioration or loss of fabric; no solution agreed.
- B** Immediate risk of further rapid deterioration or loss of fabric; solution agreed but not yet implemented.
- C** Slow decay; no solution agreed.
- D** Slow decay; solution agreed but not yet implemented.
- E** Under repair or in fair to good repair, but no user identified; or under threat of vacancy with no obvious new user (applicable only to buildings capable of beneficial use).
- F** Repair scheme in progress and (where applicable) end use or user identified; or functionally redundant buildings with new use agreed but not yet implemented.

NOTE
Last year's priority category is shown in brackets (otherwise, New Entry is noted).

ABBREVIATIONS

CA	Conservation Area
LB	Listed Building
LPA	Local Planning Authority
NP	National Park
RPG	Registered Park and Garden
SM	Scheduled Monument
UA	Unitary Authority
WHS	World Heritage Site



© Historic England

SITE NAME:	Tuscan Temple, Duncombe Park Estate, Helmsley, Ryedale
DESIGNATION:	Listed Building grade I, RPG grade I
CONDITION:	Fair
OCCUPANCY:	N/A
PRIORITY CATEGORY:	F (F)
OWNER TYPE:	Private
LIST ENTRY NUMBER:	1295364

Garden temple in the Palladian style, attributed to Sir Thomas Robinson and probably built in the early 1730s. It is situated at the south end of the East Terrace to Duncombe Park. A repair scheme is in progress, supported by grant from Natural England and the decayed column shafts have been replaced. It is expected that work will be complete in the latter part of 2016.

Contact: Giles Proctor 01904 601981



© Historic England

SITE NAME:	Rosedale East Mines: South 'Stone' kilns and North 'Iron' kilns, Rosedale East Side, Ryedale
DESIGNATION:	Scheduled Monument
CONDITION:	Poor
OCCUPANCY:	Vacant/not in use
PRIORITY CATEGORY:	B (A)
OWNER TYPE:	Private
LIST ENTRY NUMBER:	1018981

South 'Stone' kilns; massive rectangular stone structure 90 metres long part of the C19 iron mining complex at Rosedale East. Recent major collapse in several places. North 'Iron' kilns; also a massive rectangular stone structure 90 metres long, partly constructed with wrought iron plates which were removed following abandonment. Recent collapse. Now included in a major project to preserve and promote the story of ironstone mining and associated railways. Called This Exploited Land, it is an initiative of the North York Moors National Park and supported by the Heritage Lottery Fund.

Contact: Jenny Lee 01904 601933

SITE NAME:	Round barrow 550m east of Cam House, Bilsdale Midcable, Hambleton		
DESIGNATION:	Scheduled Monument	LIST ENTRY NUMBER:	1012488
CONDITION:	Generally unsatisfactory with major localised problems	TREND:	Declining
PRINCIPAL VULNERABILITY:	Other	NEW ENTRY?:	No
OWNER TYPE:	Private	CONTACT:	Craig McHugh 01904 601972

SITE NAME:	Cock Howe round barrow, Bilsdale Midcable / Hawnby, Hambleton		
DESIGNATION:	Scheduled Monument	LIST ENTRY NUMBER:	1015761
CONDITION:	Generally satisfactory but with significant localised problems	TREND:	Declining
PRINCIPAL VULNERABILITY:	Visitor erosion - extensive	NEW ENTRY?:	No
OWNER TYPE:	Private	CONTACT:	Craig McHugh 01904 601972

SITE NAME:	Pit alignment forming part of the Cleave Dyke system 1000m north west of Dialstone Farm, Boltby, Hambleton		
DESIGNATION:	Scheduled Monument	LIST ENTRY NUMBER:	1010345
CONDITION:	Extensive significant problems	TREND:	Declining
PRINCIPAL VULNERABILITY:	Arable ploughing	NEW ENTRY?:	No
OWNER TYPE:	Private	CONTACT:	Craig McHugh 01904 601972

SITE NAME:	Pit alignment, part of the Cleave Dyke prehistoric boundary system and round barrow 450m south east of High Paradise, Boltby, Hambleton		
DESIGNATION:	Scheduled Monument	LIST ENTRY NUMBER:	1015576
CONDITION:	Extensive significant problems	TREND:	Declining
PRINCIPAL VULNERABILITY:	Arable ploughing	NEW ENTRY?:	No
OWNER TYPE:	Private	CONTACT:	Jenny Lee 01904 601933

PRIORITY CATEGORIES

- A** Immediate risk of further rapid deterioration or loss of fabric; no solution agreed.
- B** Immediate risk of further rapid deterioration or loss of fabric; solution agreed but not yet implemented.
- C** Slow decay; no solution agreed.
- D** Slow decay; solution agreed but not yet implemented.
- E** Under repair or in fair to good repair, but no user identified; or under threat of vacancy with no obvious new user (applicable only to buildings capable of beneficial use).
- F** Repair scheme in progress and (where applicable) end use or user identified; or functionally redundant buildings with new use agreed but not yet implemented.

NOTE
Last year's priority category is shown in brackets (otherwise, New Entry is noted).

ABBREVIATIONS

CA	Conservation Area
LB	Listed Building
LPA	Local Planning Authority
NP	National Park
RPG	Registered Park and Garden
SM	Scheduled Monument
UA	Unitary Authority
WHS	World Heritage Site

SITE NAME:	Round barrow 400m south east of Hill Fort Windypit, Boltby, Hambleton		
DESIGNATION:	Scheduled Monument	LIST ENTRY NUMBER:	1010341
CONDITION:	Extensive significant problems	TREND:	Declining
PRINCIPAL VULNERABILITY:	Arable ploughing	NEW ENTRY?:	No
OWNER TYPE:	Private	CONTACT:	Craig McHugh 01904 601972
SITE NAME:	Round barrow 500m south east of Hill Fort Windypit, Boltby, Hambleton		
DESIGNATION:	Scheduled Monument	LIST ENTRY NUMBER:	1010342
CONDITION:	Generally satisfactory but with significant localised problems	TREND:	Declining
PRINCIPAL VULNERABILITY:	Arable clipping	NEW ENTRY?:	No
OWNER TYPE:	Private	CONTACT:	Craig McHugh 01904 601972
SITE NAME:	Round barrow 600m north east of South Woods, Boltby, Hambleton		
DESIGNATION:	Scheduled Monument	LIST ENTRY NUMBER:	1013085
CONDITION:	Generally satisfactory but with significant localised problems	TREND:	Declining
PRINCIPAL VULNERABILITY:	Arable clipping	NEW ENTRY?:	No
OWNER TYPE:	Private	CONTACT:	Craig McHugh 01904 601972
SITE NAME:	Round barrow 650m east of South Woods, Boltby, Hambleton		
DESIGNATION:	Scheduled Monument	LIST ENTRY NUMBER:	1010343
CONDITION:	Extensive significant problems	TREND:	Declining
PRINCIPAL VULNERABILITY:	Arable ploughing	NEW ENTRY?:	No
OWNER TYPE:	Private	CONTACT:	Craig McHugh 01904 601972
SITE NAME:	Round barrow 300m south east of Faceby Plantation, Faceby, Hambleton		
DESIGNATION:	Scheduled Monument	LIST ENTRY NUMBER:	1012731
CONDITION:	Generally satisfactory but with significant localised problems	TREND:	Declining
PRINCIPAL VULNERABILITY:	Vandalism	NEW ENTRY?:	No
OWNER TYPE:	Private	CONTACT:	Jenny Lee 01904 601933
SITE NAME:	Ayton Banks alum works, Great Ayton, Hambleton		
DESIGNATION:	Scheduled Monument	LIST ENTRY NUMBER:	1020347
CONDITION:	Generally unsatisfactory with major localised problems	TREND:	Declining
PRINCIPAL VULNERABILITY:	Plant growth	NEW ENTRY?:	No
OWNER TYPE:	Private	CONTACT:	Jenny Lee 01904 601933
SITE NAME:	Section of the Cleave Dyke system known as Hesketh Dike and Silver Hill round barrow, Hawnbly / Old Byland and Scawton / Boltby, Hambleton		
DESIGNATION:	Scheduled Monument	LIST ENTRY NUMBER:	1015575
CONDITION:	Generally satisfactory but with significant localised problems	TREND:	Declining
PRINCIPAL VULNERABILITY:	Arable clipping	NEW ENTRY?:	No
OWNER TYPE:	Private	CONTACT:	Jenny Lee 01904 601933

PRIORITY CATEGORIES

- A** Immediate risk of further rapid deterioration or loss of fabric; no solution agreed.
- B** Immediate risk of further rapid deterioration or loss of fabric; solution agreed but not yet implemented.
- C** Slow decay; no solution agreed.
- D** Slow decay; solution agreed but not yet implemented.
- E** Under repair or in fair to good repair, but no user identified; or under threat of vacancy with no obvious new user (applicable only to buildings capable of beneficial use).
- F** Repair scheme in progress and (where applicable) end use or user identified; or functionally redundant buildings with new use agreed but not yet implemented.

NOTE
Last year's priority category is shown in brackets (otherwise, New Entry is noted).

ABBREVIATIONS

CA	Conservation Area
LB	Listed Building
LPA	Local Planning Authority
NP	National Park
RPG	Registered Park and Garden
SM	Scheduled Monument
UA	Unitary Authority
WHS	World Heritage Site

SITE NAME:	Kirby Bank Trod, a section of paved trackway extending 400m southwards from just east of The Warren, Kirkby, Hambleton		
DESIGNATION:	Scheduled Monument	LIST ENTRY NUMBER:	1405913
CONDITION:	Generally unsatisfactory with major localised problems	TREND:	Declining
PRINCIPAL VULNERABILITY:	Vehicle damage/erosion - extensive	NEW ENTRY?:	No
OWNER TYPE:	Private	CONTACT:	Jenny Lee 01904 601933
SITE NAME:	Two round barrows on Low Common, Appleton-le-Moors, Ryedale		
DESIGNATION:	Scheduled Monument	LIST ENTRY NUMBER:	1003660
CONDITION:	Generally unsatisfactory with major localised problems	TREND:	Declining
PRINCIPAL VULNERABILITY:	Arable clipping	NEW ENTRY?:	Yes
OWNER TYPE:	Private	CONTACT:	Jenny Lee 01904 601933
SITE NAME:	Byland Moor round cairns, Byland with Wass, Ryedale		
DESIGNATION:	Scheduled Monument	LIST ENTRY NUMBER:	1003144
CONDITION:	Extensive significant problems	TREND:	Declining
PRINCIPAL VULNERABILITY:	Arable ploughing	NEW ENTRY?:	No
OWNER TYPE:	Private	CONTACT:	Jenny Lee 01904 601933
SITE NAME:	Blackpark medieval farmstead 140m south of Blackpark Lodge, Cropton, Ryedale		
DESIGNATION:	Scheduled Monument	LIST ENTRY NUMBER:	1018595
CONDITION:	Generally satisfactory but with significant localised problems	TREND:	Declining
PRINCIPAL VULNERABILITY:	Digging	NEW ENTRY?:	No
OWNER TYPE:	Private, multiple owners	CONTACT:	Nicola Brown 01904 601985
SITE NAME:	Pike Howe round cairn, Farndale East / Rosedale West Side, Ryedale		
DESIGNATION:	Scheduled Monument	LIST ENTRY NUMBER:	1018986
CONDITION:	Generally satisfactory but with significant localised problems	TREND:	Declining
PRINCIPAL VULNERABILITY:	Vandalism	NEW ENTRY?:	No
OWNER TYPE:	Private	CONTACT:	Jenny Lee 01904 601933
SITE NAME:	Cairnfield 500m north east of Bumper Castle, Hawnby, Ryedale		
DESIGNATION:	Scheduled Monument	LIST ENTRY NUMBER:	1009358
CONDITION:	Generally unsatisfactory with major localised problems	TREND:	Declining
PRINCIPAL VULNERABILITY:	Other	NEW ENTRY?:	No
OWNER TYPE:	Private	CONTACT:	Jenny Lee 01904 601933
SITE NAME:	Round barrow 150m north east of Silver Hill Farm, Hawnby, Ryedale		
DESIGNATION:	Scheduled Monument	LIST ENTRY NUMBER:	1016052
CONDITION:	Generally unsatisfactory with major localised problems	TREND:	Stable
PRINCIPAL VULNERABILITY:	Arable clipping	NEW ENTRY?:	No
OWNER TYPE:	Private	CONTACT:	Craig McHugh 01904 601972

PRIORITY CATEGORIES

- A** Immediate risk of further rapid deterioration or loss of fabric; no solution agreed.
B Immediate risk of further rapid deterioration or loss of fabric; solution agreed but not yet implemented.
C Slow decay; no solution agreed.

- D** Slow decay; solution agreed but not yet implemented.
E Under repair or in fair to good repair, but no user identified; or under threat of vacancy with no obvious new user (applicable only to buildings capable of beneficial use).

- F** Repair scheme in progress and (where applicable) end use or user identified; or functionally redundant buildings with new use agreed but not yet implemented.

NOTE
 Last year's priority category is shown in brackets (otherwise, New Entry is noted).

ABBREVIATIONS

CA	Conservation Area
LB	Listed Building
LPA	Local Planning Authority
NP	National Park
RPG	Registered Park and Garden
SM	Scheduled Monument
UA	Unitary Authority
WHS	World Heritage Site

SITE NAME:	Round barrow 500m east of Silver Hill Farm, Hawnby, Ryedale		
DESIGNATION:	Scheduled Monument	LIST ENTRY NUMBER:	1016066
CONDITION:	Generally satisfactory but with significant localised problems	TREND:	Declining
PRINCIPAL VULNERABILITY:	Arable clipping	NEW ENTRY?:	No
OWNER TYPE:	Private	CONTACT:	Craig McHugh 01904 601972
SITE NAME:	Two round barrows at Sour Milk Hills, Hawnby, Ryedale		
DESIGNATION:	Scheduled Monument	LIST ENTRY NUMBER:	1008442
CONDITION:	Generally satisfactory but with significant localised problems	TREND:	Declining
PRINCIPAL VULNERABILITY:	Digging	NEW ENTRY?:	No
OWNER TYPE:	Private	CONTACT:	Jenny Lee 01904 601933
SITE NAME:	Ana Cross round barrow and wayside cross, Lastingham, Ryedale		
DESIGNATION:	Scheduled Monument, LB grade II	LIST ENTRY NUMBER:	1018976
CONDITION:	Generally unsatisfactory with major localised problems	TREND:	Declining
PRINCIPAL VULNERABILITY:	Visitor erosion - extensive	NEW ENTRY?:	No
OWNER TYPE:	Private	CONTACT:	Jenny Lee 01904 601933
SITE NAME:	Medieval lordly residence immediately west of Church Farm, Old Byland and Scawton, Ryedale		
DESIGNATION:	Scheduled Monument	LIST ENTRY NUMBER:	1020313
CONDITION:	Generally satisfactory but with significant localised problems	TREND:	Declining
PRINCIPAL VULNERABILITY:	Other	NEW ENTRY?:	Yes
OWNER TYPE:	Private	CONTACT:	Jenny Lee 01904 601933
SITE NAME:	Round barrow on Scawton Moor, 700m ENE of High Lodge, Old Byland and Scawton, Ryedale		
DESIGNATION:	Scheduled Monument	LIST ENTRY NUMBER:	1019335
CONDITION:	Extensive significant problems	TREND:	Declining
PRINCIPAL VULNERABILITY:	Arable ploughing	NEW ENTRY?:	Yes
OWNER TYPE:	Private	CONTACT:	Jenny Lee 01904 601933
SITE NAME:	Four round barrows 875m north west of High Blansby, Pickering, Ryedale		
DESIGNATION:	Scheduled Monument	LIST ENTRY NUMBER:	1020818
CONDITION:	Generally satisfactory but with significant localised problems	TREND:	Declining
PRINCIPAL VULNERABILITY:	Arable clipping	NEW ENTRY?:	No
OWNER TYPE:	Crown	CONTACT:	Jenny Lee 01904 601933
SITE NAME:	Linear boundary earthwork 370m east of Oscar Park Farm, Rievaulx, Ryedale		
DESIGNATION:	Scheduled Monument	LIST ENTRY NUMBER:	1019340
CONDITION:	Generally satisfactory but with significant localised problems	TREND:	Declining
PRINCIPAL VULNERABILITY:	Plant growth	NEW ENTRY?:	No
OWNER TYPE:	Private	CONTACT:	Jenny Lee 01904 601933

PRIORITY CATEGORIES

- A** Immediate risk of further rapid deterioration or loss of fabric; no solution agreed.
- B** Immediate risk of further rapid deterioration or loss of fabric; solution agreed but not yet implemented.
- C** Slow decay; no solution agreed.
- D** Slow decay; solution agreed but not yet implemented.
- E** Under repair or in fair to good repair, but no user identified; or under threat of vacancy with no obvious new user (applicable only to buildings capable of beneficial use).
- F** Repair scheme in progress and (where applicable) end use or user identified; or functionally redundant buildings with new use agreed but not yet implemented.

NOTE
Last year's priority category is shown in brackets (otherwise, New Entry is noted).

ABBREVIATIONS

CA	Conservation Area
LB	Listed Building
LPA	Local Planning Authority
NP	National Park
RPG	Registered Park and Garden
SM	Scheduled Monument
UA	Unitary Authority
WHS	World Heritage Site

SITE NAME:	Hollins Mine and Bank Top iron calcining kilns, Rosedale West Side / Spaunton / Lastingham, Ryedale		
DESIGNATION:	Scheduled Monument	LIST ENTRY NUMBER:	1018982
CONDITION:	Generally unsatisfactory with major localised problems	TREND:	Declining
PRINCIPAL VULNERABILITY:	Animal burrowing - localised/limited	NEW ENTRY?:	No
OWNER TYPE:	Private	CONTACT:	Jenny Lee 01904 601933
SITE NAME:	Pry Rigg round barrows, Sproxton, Ryedale		
DESIGNATION:	Scheduled Monument	LIST ENTRY NUMBER:	1004086
CONDITION:	Extensive significant problems	TREND:	Declining
PRINCIPAL VULNERABILITY:	Arable ploughing	NEW ENTRY?:	No
OWNER TYPE:	Mixed, multiple owners	CONTACT:	Jenny Lee 01904 601933
SITE NAME:	Regular aggregate field system on Troutdale Moor, 470m north west of Rock House Farm, Broxa-cum-Troutdale, Scarborough		
DESIGNATION:	Scheduled Monument	LIST ENTRY NUMBER:	1020839
CONDITION:	Generally unsatisfactory with major localised problems	TREND:	Declining
PRINCIPAL VULNERABILITY:	Scrub/tree growth	NEW ENTRY?:	No
OWNER TYPE:	Private	CONTACT:	Jenny Lee 01904 601933
SITE NAME:	Two round barrows 600m NNE of the north east corner of North Ings Plantation, Commondale, Scarborough		
DESIGNATION:	Scheduled Monument	LIST ENTRY NUMBER:	1015406
CONDITION:	Generally unsatisfactory with major localised problems	TREND:	Declining
PRINCIPAL VULNERABILITY:	Digging	NEW ENTRY?:	Yes
OWNER TYPE:	Private	CONTACT:	Jenny Lee 01904 601933
SITE NAME:	Round barrow on Wheeldale Moor, 1150m west of Wheeldale Lodge, Egton, Scarborough		
DESIGNATION:	Scheduled Monument	LIST ENTRY NUMBER:	1021256
CONDITION:	Generally unsatisfactory with major localised problems	TREND:	Declining
PRINCIPAL VULNERABILITY:	Vandalism	NEW ENTRY?:	No
OWNER TYPE:	Crown	CONTACT:	Jenny Lee 01904 601933
SITE NAME:	Fyling medieval deer park wall section, Fylingdales, Scarborough		
DESIGNATION:	Scheduled Monument	LIST ENTRY NUMBER:	1015542
CONDITION:	Generally unsatisfactory with major localised problems	TREND:	Stable
PRINCIPAL VULNERABILITY:	Collapse	NEW ENTRY?:	No
OWNER TYPE:	Private	CONTACT:	Jenny Lee 01904 601933
SITE NAME:	Site of Stoupe Brow alum works, 210m south east of Stoupe Bank Farm, Fylingdales, Scarborough		
DESIGNATION:	Scheduled Monument	LIST ENTRY NUMBER:	1018145
CONDITION:	Generally satisfactory but with significant localised problems	TREND:	Declining
PRINCIPAL VULNERABILITY:	Coastal erosion	NEW ENTRY?:	No
OWNER TYPE:	Private	CONTACT:	Jenny Lee 01904 601933

PRIORITY CATEGORIES

- A** Immediate risk of further rapid deterioration or loss of fabric; no solution agreed.
- B** Immediate risk of further rapid deterioration or loss of fabric; solution agreed but not yet implemented.
- C** Slow decay; no solution agreed.
- D** Slow decay; solution agreed but not yet implemented.
- E** Under repair or in fair to good repair, but no user identified; or under threat of vacancy with no obvious new user (applicable only to buildings capable of beneficial use).
- F** Repair scheme in progress and (where applicable) end use or user identified; or functionally redundant buildings with new use agreed but not yet implemented.

NOTE
Last year's priority category is shown in brackets (otherwise, New Entry is noted).

ABBREVIATIONS

CA	Conservation Area
LB	Listed Building
LPA	Local Planning Authority
NP	National Park
RPG	Registered Park and Garden
SM	Scheduled Monument
UA	Unitary Authority
WHS	World Heritage Site

SITE NAME:	Round barrow in Springwood Heights Plantation, 220m north west of Springwood Cottage, Hackness, Scarborough		
DESIGNATION:	Scheduled Monument	LIST ENTRY NUMBER:	1019620
CONDITION:	Generally satisfactory but with significant localised problems	TREND:	Declining
PRINCIPAL VULNERABILITY:	Animal burrowing - moderate	NEW ENTRY?:	No
OWNER TYPE:	Private	CONTACT:	Jenny Lee 01904 601933
SITE NAME:	Round barrow 150m south of Thirley Beck Farm, Harwood Dale, Scarborough		
DESIGNATION:	Scheduled Monument	LIST ENTRY NUMBER:	1019774
CONDITION:	Extensive significant problems	TREND:	Declining
PRINCIPAL VULNERABILITY:	Arable ploughing	NEW ENTRY?:	Yes
OWNER TYPE:	Private	CONTACT:	Jenny Lee 01904 601933
SITE NAME:	Round barrow in Harwood Dale Forest known as Penny Howe, Harwood Dale, Scarborough		
DESIGNATION:	Scheduled Monument	LIST ENTRY NUMBER:	1019678
CONDITION:	Generally unsatisfactory with major localised problems	TREND:	Declining
PRINCIPAL VULNERABILITY:	Animal burrowing - Badger - extensive	NEW ENTRY?:	No
OWNER TYPE:	Government or agency	CONTACT:	Craig McHugh 01904 601972
SITE NAME:	Moated site at Low Laithes Farm, Whitby Laithes, Hawsker-cum-Stainsacre, Scarborough		
DESIGNATION:	Scheduled Monument	LIST ENTRY NUMBER:	1020402
CONDITION:	Generally satisfactory but with minor localised problems	TREND:	Unknown
PRINCIPAL VULNERABILITY:	Stock erosion - localised/limited	NEW ENTRY?:	No
OWNER TYPE:	Private	CONTACT:	Jenny Lee 01904 601933
SITE NAME:	Saltwick Nab alum quarries, Hawsker-cum-Stainsacre, Scarborough		
DESIGNATION:	Scheduled Monument	LIST ENTRY NUMBER:	1017779
CONDITION:	Generally satisfactory but with significant localised problems	TREND:	Declining
PRINCIPAL VULNERABILITY:	Coastal erosion	NEW ENTRY?:	No
OWNER TYPE:	Charity (heritage)	CONTACT:	Jenny Lee 01904 601933
SITE NAME:	Round barrow and 20th century Royal Observer Corps post on Beacon Hill, known as the site of Hinderwell Beacon, Hinderwell, Scarborough		
DESIGNATION:	Scheduled Monument	LIST ENTRY NUMBER:	1016956
CONDITION:	Generally unsatisfactory with major localised problems	TREND:	Declining
PRINCIPAL VULNERABILITY:	Vandalism	NEW ENTRY?:	No
OWNER TYPE:	Private	CONTACT:	Jenny Lee 01904 601933
SITE NAME:	Round barrow in School Belt, 1050m north west of Jenny Spring, Hutton Buscel, Scarborough		
DESIGNATION:	Scheduled Monument	LIST ENTRY NUMBER:	1017167
CONDITION:	Extensive significant problems	TREND:	Declining
PRINCIPAL VULNERABILITY:	Arable ploughing	NEW ENTRY?:	No
OWNER TYPE:	Private	CONTACT:	Jenny Lee 01904 601933

PRIORITY CATEGORIES

- A** Immediate risk of further rapid deterioration or loss of fabric; no solution agreed.
- B** Immediate risk of further rapid deterioration or loss of fabric; solution agreed but not yet implemented.
- C** Slow decay; no solution agreed.
- D** Slow decay; solution agreed but not yet implemented.
- E** Under repair or in fair to good repair, but no user identified; or under threat of vacancy with no obvious new user (applicable only to buildings capable of beneficial use).
- F** Repair scheme in progress and (where applicable) end use or user identified; or functionally redundant buildings with new use agreed but not yet implemented.

NOTE
Last year's priority category is shown in brackets (otherwise, New Entry is noted).

ABBREVIATIONS

CA	Conservation Area
LB	Listed Building
LPA	Local Planning Authority
NP	National Park
RPG	Registered Park and Garden
SM	Scheduled Monument
UA	Unitary Authority
WHS	World Heritage Site

SITE NAME:	Alum quarries and works 800m north of Sandsend Bridge, Lythe, Scarborough		
DESIGNATION:	Scheduled Monument	LIST ENTRY NUMBER:	1018139
CONDITION:	Extensive significant problems	TREND:	Declining
PRINCIPAL VULNERABILITY:	Coastal erosion	NEW ENTRY?:	Yes
OWNER TYPE:	Private	CONTACT:	Jenny Lee 01904 601933
SITE NAME:	Alum works at Kettleless, Lythe, Scarborough		
DESIGNATION:	Scheduled Monument	LIST ENTRY NUMBER:	1018144
CONDITION:	Generally satisfactory but with significant localised problems	TREND:	Declining
PRINCIPAL VULNERABILITY:	Coastal erosion	NEW ENTRY?:	No
OWNER TYPE:	Private	CONTACT:	Jenny Lee 01904 601933
SITE NAME:	Round barrow on Cow Hill, 410m south west of Scratch Alley, Lythe, Scarborough		
DESIGNATION:	Scheduled Monument	LIST ENTRY NUMBER:	1016538
CONDITION:	Extensive significant problems	TREND:	Declining
PRINCIPAL VULNERABILITY:	Arable clipping	NEW ENTRY?:	No
OWNER TYPE:	Private	CONTACT:	Craig McHugh 01904 601972
SITE NAME:	Prehistoric linear boundary and associated features including a medieval monastic grange, north, east and south east of Moorsome Farm, Snainton / Brompton, Scarborough		
DESIGNATION:	Scheduled Monument	LIST ENTRY NUMBER:	1020836
CONDITION:	Generally satisfactory but with significant localised problems	TREND:	Declining
PRINCIPAL VULNERABILITY:	Animal burrowing - Other - extensive	NEW ENTRY?:	No
OWNER TYPE:	Private	CONTACT:	Jenny Lee 01904 601933
SITE NAME:	Round barrow 30m north east of Old Mill House, Stainton Dale, Scarborough		
DESIGNATION:	Scheduled Monument	LIST ENTRY NUMBER:	1020816
CONDITION:	Generally satisfactory but with significant localised problems	TREND:	Declining
PRINCIPAL VULNERABILITY:	Scrub/tree growth	NEW ENTRY?:	Yes
OWNER TYPE:	Private	CONTACT:	Jenny Lee 01904 601933
SITE NAME:	The Thieves' Dikes: prehistoric linear boundaries and associated features, Suffield-cum-Everley / Silpho, Scarborough		
DESIGNATION:	Scheduled Monument	LIST ENTRY NUMBER:	1019627
CONDITION:	Generally unsatisfactory with major localised problems	TREND:	Declining
PRINCIPAL VULNERABILITY:	Arable clipping	NEW ENTRY?:	No
OWNER TYPE:	Mixed, multiple owners	CONTACT:	Craig McHugh 01904 601972
SITE NAME:	Southern of two round barrows known as Row Howes, 680m south east of East Moor Farm, Wykeham, Scarborough		
DESIGNATION:	Scheduled Monument	LIST ENTRY NUMBER:	1019370
CONDITION:	Extensive significant problems	TREND:	Declining
PRINCIPAL VULNERABILITY:	Arable ploughing	NEW ENTRY?:	Yes
OWNER TYPE:	Private	CONTACT:	Jenny Lee 01904 601933

PRIORITY CATEGORIES

- A** Immediate risk of further rapid deterioration or loss of fabric; no solution agreed.
B Immediate risk of further rapid deterioration or loss of fabric; solution agreed but not yet implemented.
C Slow decay; no solution agreed.

- D** Slow decay; solution agreed but not yet implemented.
E Under repair or in fair to good repair, but no user identified; or under threat of vacancy with no obvious new user (applicable only to buildings capable of beneficial use).

- F** Repair scheme in progress and (where applicable) end use or user identified; or functionally redundant buildings with new use agreed but not yet implemented.

NOTE
 Last year's priority category is shown in brackets (otherwise, New Entry is noted).

ABBREVIATIONS

CA	Conservation Area
LB	Listed Building
LPA	Local Planning Authority
NP	National Park
RPG	Registered Park and Garden
SM	Scheduled Monument
UA	Unitary Authority
WHS	World Heritage Site

RICHMONDSHIRE



© Historic England Archive

SITE NAME:	The Old Gatehouse (occupied part), Jervaulx Park, East Witton
DESIGNATION:	Listed Building grade I, SM
CONDITION:	Very bad
OCCUPANCY:	Part occupied/part in use
PRIORITY CATEGORY:	C (C)
OWNER TYPE:	Private
LIST ENTRY NUMBER:	1318555

The house, known as the Old Gatehouse, was probably constructed from re-used medieval masonry in the C19, on medieval foundations. Part of the building is occupied and being repaired but the western end is ruinous and in need of repair. This entry relates to the occupied part of the Gatehouse.

Contact: Nicola Brown 01904 601985



© Historic England Archive

SITE NAME:	The Old Gatehouse (unoccupied part), Jervaulx Park, East Witton
DESIGNATION:	Scheduled Monument and Listed Buildings - I grade I; I grade II, LB grade I
CONDITION:	Very bad
OCCUPANCY:	Part occupied/part in use
PRIORITY CATEGORY:	C (C)
OWNER TYPE:	Private
LIST ENTRY NUMBER:	1020493 and 1130961; 1130962

The house, known as the Old Gatehouse, was probably constructed from re-used medieval masonry in the C19, on medieval foundations and it is occupied and in fair repair. The western end of the house is built into in situ medieval fabric, which ruinous and in need of repair. This entry relates to the non-occupied ruins of the Gatehouse.

Contact: Nicola Brown 01904 601985



© Historic England

SITE NAME:	Grotto and Icehouse, Forcett and Carkin
DESIGNATION:	Listed Building grade II*, RPG grade II
CONDITION:	Poor
OCCUPANCY:	N/A
PRIORITY CATEGORY:	C (C)
OWNER TYPE:	Private
LIST ENTRY NUMBER:	1157748

A late C18 Grotto and Icehouse, constructed of cyclopean dry-stone masonry forming three roundish arches. It stands at the head of the lake in Forcett park. The stonework is eroding and stones are becoming loose.

Contact: Giles Proctor 01904 601981



© Historic England

SITE NAME:	Keld Heads lead smeltmill and mine complex, Preston-under-Scar, Preston-under-Scar / Wensley
DESIGNATION:	Scheduled Monument and Listed Buildings - 2 grade II
CONDITION:	Poor
OCCUPANCY:	N/A
PRIORITY CATEGORY:	D (D)
OWNER TYPE:	Private
LIST ENTRY NUMBER:	1014763 and 1179229; 1130869

The mine complex displays a wide range of features associated with lead exploitation and processing. The site has been mined since the C12 but the present complex dates from C18 and C19. Scrub clearance was undertaken by North Yorkshire County Council volunteers in 2005 to assist with the preparation of survey documents. Options appraisal complete.

Contact: Craig McHugh 01904 601972

PRIORITY CATEGORIES

- A** Immediate risk of further rapid deterioration or loss of fabric; no solution agreed.
B Immediate risk of further rapid deterioration or loss of fabric; solution agreed but not yet implemented.
C Slow decay; no solution agreed.

- D** Slow decay; solution agreed but not yet implemented.
E Under repair or in fair to good repair, but no user identified; or under threat of vacancy with no obvious new user (applicable only to buildings capable of beneficial use).

- F** Repair scheme in progress and (where applicable) end use or user identified; or functionally redundant buildings with new use agreed but not yet implemented.

NOTE
 Last year's priority category is shown in brackets (otherwise, New Entry is noted).

ABBREVIATIONS

CA	Conservation Area
LB	Listed Building
LPA	Local Planning Authority
NP	National Park
RPG	Registered Park and Garden
SM	Scheduled Monument
UA	Unitary Authority
WHS	World Heritage Site



© Historic England Archive

SITE NAME:	Ravensworth Castle and park wall, The Green, Ravensworth
DESIGNATION:	Scheduled Monument and Listed Building grade I, part in LB grade II
CONDITION:	Poor
OCCUPANCY:	N/A
PRIORITY CATEGORY:	A (A)
OWNER TYPE:	Private
LIST ENTRY NUMBER:	1013087 and 1166522

Late C14, small roofless keep/gate tower and ruins of ancillary buildings together with impressive water defences later adapted to form water gardens. Much repointing and consolidation needed to all parts of the building. Significant parts of the standing remains, including the gate tower, are now at risk. A detailed record of the standing fabric has been completed.

Contact: Craig McHugh 01904 601972



SITE NAME:	Old Grandstand, Richmond
DESIGNATION:	Listed Building grade II*
CONDITION:	Poor
OCCUPANCY:	N/A
PRIORITY CATEGORY:	C (C)
OWNER TYPE:	Commercial company
LIST ENTRY NUMBER:	1131277

A rare example of an C18 racecourse grandstand. The racecourse was closed in the late C19 and the Grandstand became derelict. It was partially demolished c1960. Ruins cleared and stonework sorted c1995. A conservation plan for the building has been completed with the support of Historic England. The Racecourse is now a conservation area.

Contact: Craig McHugh 01904 601972



© Historic England

SITE NAME:	St Martins Priory Ruins, A6136, St. Martin's
DESIGNATION:	Scheduled Monument and Listed Building grade I
CONDITION:	Poor
OCCUPANCY:	N/A
PRIORITY CATEGORY:	A (A)
OWNER TYPE:	Private
LIST ENTRY NUMBER:	1012995 and 1131548

The ruins of a small medieval monastic house, of C12 (possibly earlier) and C15. Part of a church, small gate tower and the ruined walls of other buildings also remain. Extensive consolidation and repointing work is required.

Contact: Craig McHugh 01904 601972

SITE NAME:	Section of Scots Dyke linear boundary 150m ENE of Olliver, Aske	
DESIGNATION:	Scheduled Monument	LIST ENTRY NUMBER: 1013780
CONDITION:	Generally unsatisfactory with major localised problems	TREND: Declining
PRINCIPAL VULNERABILITY:	Arable clipping	NEW ENTRY?: No
OWNER TYPE:	Private	CONTACT: Craig McHugh 01904 601972

SITE NAME:	St Giles medieval hospital, post-medieval farmstead and Iron Age occupation site immediately north of St Giles Farm, Brough with St. Giles	
DESIGNATION:	Scheduled Monument	LIST ENTRY NUMBER: 1021210
CONDITION:	Generally satisfactory but with significant localised problems	TREND: Declining
PRINCIPAL VULNERABILITY:	Natural erosion - extensive	NEW ENTRY?: No
OWNER TYPE:	Private	CONTACT: Jenny Lee 01904 601933

SITE NAME:	Cataractonium Roman forts and town, Brough with St. Giles / Catterick / Brompton-on-Swale	
DESIGNATION:	Scheduled Monument, LB grade II	LIST ENTRY NUMBER: 1021181
CONDITION:	Generally satisfactory but with significant localised problems	TREND: Declining
PRINCIPAL VULNERABILITY:	Vehicle damage/erosion - extensive	NEW ENTRY?: No
OWNER TYPE:	Private	CONTACT: Jenny Lee 01904 601933

PRIORITY CATEGORIES

- A** Immediate risk of further rapid deterioration or loss of fabric; no solution agreed.
B Immediate risk of further rapid deterioration or loss of fabric; solution agreed but not yet implemented.
C Slow decay; no solution agreed.

- D** Slow decay; solution agreed but not yet implemented.
E Under repair or in fair to good repair, but no user identified; or under threat of vacancy with no obvious new user (applicable only to buildings capable of beneficial use).

- F** Repair scheme in progress and (where applicable) end use or user identified; or functionally redundant buildings with new use agreed but not yet implemented.

NOTE
 Last year's priority category is shown in brackets (otherwise, New Entry is noted).

ABBREVIATIONS

CA	Conservation Area
LB	Listed Building
LPA	Local Planning Authority
NP	National Park
RPG	Registered Park and Garden
SM	Scheduled Monument
UA	Unitary Authority
WHS	World Heritage Site

SITE NAME:	Medieval settlement of Dalton upon Tees and associated field system, Dalton-on-Tees		
DESIGNATION:	Scheduled Monument	LIST ENTRY NUMBER:	1019724
CONDITION:	Generally satisfactory but with significant localised problems	TREND:	Stable
PRINCIPAL VULNERABILITY:	Permitted development	NEW ENTRY?:	No
OWNER TYPE:	Private	CONTACT:	Jenny Lee 01904 601933
SITE NAME:	Two moated sites, the site of a dovecote and further associated features 120m north west and 180m north of The Old Hall, East Layton / Forcett and Carkin		
DESIGNATION:	Scheduled Monument	LIST ENTRY NUMBER:	1021039
CONDITION:	Generally satisfactory but with significant localised problems	TREND:	Stable
PRINCIPAL VULNERABILITY:	Drainage/dewatering	NEW ENTRY?:	No
OWNER TYPE:	Private	CONTACT:	Craig McHugh 01904 601972
SITE NAME:	Medieval village of Hunton and field system, Hunton		
DESIGNATION:	Scheduled Monument	LIST ENTRY NUMBER:	1018380
CONDITION:	Generally satisfactory but with significant localised problems	TREND:	Declining
PRINCIPAL VULNERABILITY:	Permitted development	NEW ENTRY?:	No
OWNER TYPE:	Private	CONTACT:	Jenny Lee 01904 601933
SITE NAME:	Section of Scots Dyke linear boundary east of Langdale Rush, Melsonby		
DESIGNATION:	Scheduled Monument	LIST ENTRY NUMBER:	1014240
CONDITION:	Generally satisfactory but with significant localised problems	TREND:	Stable
PRINCIPAL VULNERABILITY:	Scrub/tree growth	NEW ENTRY?:	No
OWNER TYPE:	Private	CONTACT:	Jenny Lee 01904 601933
SITE NAME:	William's Hill, Middleham		
DESIGNATION:	Scheduled Monument	LIST ENTRY NUMBER:	1004907
CONDITION:	Generally satisfactory but with significant localised problems	TREND:	Declining
PRINCIPAL VULNERABILITY:	Stock erosion - extensive	NEW ENTRY?:	No
OWNER TYPE:	Private	CONTACT:	Jenny Lee 01904 601933
SITE NAME:	Section of Scots Dyke linear boundary and portion of field system 100m east of Whitefields Farm, Richmond / Easby		
DESIGNATION:	Scheduled Monument	LIST ENTRY NUMBER:	1013777
CONDITION:	Generally satisfactory but with significant localised problems	TREND:	Improving
PRINCIPAL VULNERABILITY:	Permitted development	NEW ENTRY?:	No
OWNER TYPE:	Private	CONTACT:	Jenny Lee 01904 601933
SITE NAME:	Section of the Scots Dyke linear boundary 225m south of St Martin's Priory, St. Martin's		
DESIGNATION:	Scheduled Monument	LIST ENTRY NUMBER:	1018143
CONDITION:	Generally satisfactory but with significant localised problems	TREND:	Declining
PRINCIPAL VULNERABILITY:	Dumping	NEW ENTRY?:	No
OWNER TYPE:	Local authority	CONTACT:	Jenny Lee 01904 601933

PRIORITY CATEGORIES

- A** Immediate risk of further rapid deterioration or loss of fabric; no solution agreed.
B Immediate risk of further rapid deterioration or loss of fabric; solution agreed but not yet implemented.
C Slow decay; no solution agreed.

- D** Slow decay; solution agreed but not yet implemented.
E Under repair or in fair to good repair, but no user identified; or under threat of vacancy with no obvious new user (applicable only to buildings capable of beneficial use).

- F** Repair scheme in progress and (where applicable) end use or user identified; or functionally redundant buildings with new use agreed but not yet implemented.

NOTE
 Last year's priority category is shown in brackets (otherwise, New Entry is noted).

ABBREVIATIONS

CA	Conservation Area
LB	Listed Building
LPA	Local Planning Authority
NP	National Park
RPG	Registered Park and Garden
SM	Scheduled Monument
UA	Unitary Authority
WHS	World Heritage Site

SITE NAME:	Stanwick Late Iron Age oppidum, Iron Age and medieval settlement, early Christian church and sculpture and post-medieval emparkment, Stanwick St. John / Aldbrough / Forcett and Carkin / Melsnby		
DESIGNATION:	Scheduled Monument, 5 LBs, part in RPG grade II	LIST ENTRY NUMBER:	1016199
CONDITION:	Generally satisfactory but with significant localised problems	TREND:	Declining
PRINCIPAL VULNERABILITY:	Arable clipping	NEW ENTRY?:	No
OWNER TYPE:	Private	CONTACT:	Craig McHugh 01904 601972

RYEDALE



© Historic England

SITE NAME:	Lime Kilns, A170, Allerston	Bank of four lime kilns circa 1800. For Sir George Osbaldeston. Situated in woodland. These are in a poor state of repair. Some parts are starting to collapse. Section 17 Management Agreement works to remove damaging trees completed.
DESIGNATION:	Scheduled Monument and Listed Building grade II	
CONDITION:	Fair	
OCCUPANCY:	N/A	
PRIORITY CATEGORY:	C (C)	
OWNER TYPE:	Private	
LIST ENTRY NUMBER:	1021084 and 1206153	Contact: Jenny Lee 01904 601933



© Historic England

SITE NAME:	Old church, Birdsall	Ruined church adjacent to country house. C12 chancel arch, C14 arcade, 1601 datestone on tower probably resited, C18 window inserted on west front. Some work required on wall tops but main concern is deterioration of stone on south arcade and impost moulding on Norman chancel arch.
DESIGNATION:	Scheduled Monument, LB grade II	
CONDITION:	Poor	
OCCUPANCY:	N/A	
PRIORITY CATEGORY:	C (C)	
OWNER TYPE:	Private	
LIST ENTRY NUMBER:	1004881	Contact: Jenny Lee 01904 601933



© Historic England Archive

SITE NAME:	Yedingham Priory, Ebberston and Yedingham	Former priory, C12 to C13. Little of the standing structure survives except for part of the precinct wall and part of the south wall of the priory church, which has been incorporated into a cottage and barn. The masonry is cracking and bulging in places and the barn roof is in very poor repair. Historic England grant has been offered towards a scheme of repair which is in progress.
DESIGNATION:	Scheduled Monument and Listed Building grade II*	
CONDITION:	Poor	
OCCUPANCY:	Part occupied/part in use	
PRIORITY CATEGORY:	F (D)	
OWNER TYPE:	Private	
LIST ENTRY NUMBER:	1003684 and 1149556	Contact: Nicola Brown 01904 601985



© Historic England

SITE NAME:	Wall of cascade approximately 100 metres north of Ebberston Hall, A170, Ebberston and Yedingham	Rubble stone cascade within a water garden of circa 1718, situated in the narrow valley of Kirk Dale approximately 100 metres to the north of the Hall by Colen Campbell. Forms the middle cascade of the three in the water garden. The cascade leaks severely and the pond does not hold water.
DESIGNATION:	Listed Building grade II*, RPG grade II*	
CONDITION:	Poor	
OCCUPANCY:	N/A	
PRIORITY CATEGORY:	C (C)	
OWNER TYPE:	Private	
LIST ENTRY NUMBER:	1315781	Contact: Giles Proctor 01904 601981

PRIORITY CATEGORIES

- A** Immediate risk of further rapid deterioration or loss of fabric; no solution agreed.
- B** Immediate risk of further rapid deterioration or loss of fabric; solution agreed but not yet implemented.
- C** Slow decay; no solution agreed.
- D** Slow decay; solution agreed but not yet implemented.
- E** Under repair or in fair to good repair, but no user identified; or under threat of vacancy with no obvious new user (applicable only to buildings capable of beneficial use).
- F** Repair scheme in progress and (where applicable) end use or user identified; or functionally redundant buildings with new use agreed but not yet implemented.

NOTE
Last year's priority category is shown in brackets (otherwise, New Entry is noted).

ABBREVIATIONS

CA	Conservation Area
LB	Listed Building
LPA	Local Planning Authority
NP	National Park
RPG	Registered Park and Garden
SM	Scheduled Monument
UA	Unitary Authority
WHS	World Heritage Site



© Historic England

SITE NAME:	Wall of cascade approximately 50 metres north of Ebberston Hall, A170, Ebberston and Yedingham
DESIGNATION:	Listed Building grade II*, RPG grade II*
CONDITION:	Fair
OCCUPANCY:	N/A
PRIORITY CATEGORY:	C (C)
OWNER TYPE:	Private
LIST ENTRY NUMBER:	1206196

Stepped cascade within a water garden of circa 1718, situated in the narrow valley of Kirk Dale circa 50 metres to the north of the Hall by Colen Campbell. Forms the lower cascade of the three in the water garden. Although the pond holds water, the cascade is very mossy, concealing its condition.

Contact: Giles Proctor 01904 601981



© Historic England

SITE NAME:	Walled garden gate piers to Central north-south Lane, Henderskelfe
DESIGNATION:	Listed Building grade II*, RPG grade I
CONDITION:	Poor
OCCUPANCY:	N/A
PRIORITY CATEGORY:	D (C)
OWNER TYPE:	Private
LIST ENTRY NUMBER:	1173032

Pairs of monumental gate piers crossing the walled garden at Castle Howard, probably by Vanbrugh. The stonework is suffering from the effects of rusting iron cramps and frost damage. A programme of repair has been identified.

Contact: Giles Proctor 01904 601981



© Historic England Archive

SITE NAME:	The Mausoleum and bastion wall with gates and railings, Kirk Hill, Castle Howard Estate, Henderskelfe
DESIGNATION:	Listed Building grade I, RPG grade I
CONDITION:	Fair
OCCUPANCY:	N/A
PRIORITY CATEGORY:	C (C)
OWNER TYPE:	Private
LIST ENTRY NUMBER:	1149010

Mausoleum by Hawksmoor, from 1729 to 1742, modelled on the tomb of Metella. Situated on a bluff circa 1.2 kilometres east of the mansion and visible from the Temple Terrace and the Temple of the Four Winds (from 1724 to 1728 by Vanbrugh), both south east of the mansion. The columns were repaired with a grant in the 1980s. The entablature and bastions continue to decay. Much of the damage is due to rusting cramps. The staircase balustrade is collapsing. A condition survey has been commissioned.

Contact: Giles Proctor 01904 601981



© Historic England

SITE NAME:	Walls to walled garden with gates and corner piers, Castle Howard Estate, Henderskelfe
DESIGNATION:	Listed Building grade I, RPG grade I
CONDITION:	Poor
OCCUPANCY:	N/A
PRIORITY CATEGORY:	D (D)
OWNER TYPE:	Private
LIST ENTRY NUMBER:	1296425

Walls to the walled garden, early C18 by Sir John Vanbrugh. The brick walls are in fair condition but the calcareous sandstone piers are decaying, largely due to corrosion of iron cramps. They are in need of extensive repair. A programme of repair has identified.

Contact: Giles Proctor 01904 601981

PRIORITY CATEGORIES

- A** Immediate risk of further rapid deterioration or loss of fabric; no solution agreed.
- B** Immediate risk of further rapid deterioration or loss of fabric; solution agreed but not yet implemented.
- C** Slow decay; no solution agreed.
- D** Slow decay; solution agreed but not yet implemented.
- E** Under repair or in fair to good repair, but no user identified; or under threat of vacancy with no obvious new user (applicable only to buildings capable of beneficial use).
- F** Repair scheme in progress and (where applicable) end use or user identified; or functionally redundant buildings with new use agreed but not yet implemented.

NOTE
Last year's priority category is shown in brackets (otherwise, New Entry is noted).

ABBREVIATIONS

CA	Conservation Area
LB	Listed Building
LPA	Local Planning Authority
NP	National Park
RPG	Registered Park and Garden
SM	Scheduled Monument
UA	Unitary Authority
WHS	World Heritage Site



© Historic England Archive

SITE NAME:	Screen wall, north west of Malton Lodge, Old Maltongate, Malton
DESIGNATION:	Listed Building grade II*, SM, CA
CONDITION:	Very bad
OCCUPANCY:	N/A
PRIORITY CATEGORY:	A (A)
OWNER TYPE:	Private
LIST ENTRY NUMBER:	1219922

Courtyard wall circa 1604, part of the screen wall to the outer forecourt of the former Eure mansion, the remains of which are now known as Malton Lodge. Very heavily decayed and potentially unstable.

Contact: Craig McHugh 01904 601972



© Historic England

SITE NAME:	Sheriff Hutton Castle, Main Street, Sheriff Hutton
DESIGNATION:	Scheduled Monument and Listed Building grade II*, part in CA
CONDITION:	Poor
OCCUPANCY:	N/A
PRIORITY CATEGORY:	C (C)
OWNER TYPE:	Other not for profit group
LIST ENTRY NUMBER:	1019593 and 1149592

Ruinous castle begun in 1382 by John, Lord Neville, with C15 gatehouse inserted. Vulnerable to weathering. A condition survey was funded by Historic England and Phase I repairs, also funded by Historic England, are complete. Emergency works to south west tower are complete. The castle is in a relatively stable condition.

Contact: Craig McHugh 01904 601972



© Historic England

SITE NAME:	Slingsby Castle, Slingsby
DESIGNATION:	Scheduled Monument and Listed Building grade II, part in LB grade II, part in CA
CONDITION:	Very bad
OCCUPANCY:	N/A
PRIORITY CATEGORY:	C (C)
OWNER TYPE:	Private
LIST ENTRY NUMBER:	1004178 and 1149761

C16 Great House built on the site of a medieval castle. Ruinous, but surviving up to the eaves in height. In need of urgent consolidation; the site is deteriorating as a result of natural erosion and some vandalism.

Contact: Giles Proctor 01904 601981



© Historic England

SITE NAME:	Church of St Helen, Church Lane, Amotherby
DESIGNATION:	Listed Place of Worship grade II
CONDITION:	Poor
PRIORITY CATEGORY:	C (C)
OWNER TYPE:	Religious organisation
LIST ENTRY NUMBER:	1149153

Partly medieval church, extensively restored by George Fowler Jones between 1870 and 1872. Decay to medieval west tower and Victorian north aisle. Some loose roof slates.

Contact: Giles Proctor 01904 601981



© Historic England

SITE NAME:	Church of St Michael, Main Street, Barton-le-Street
DESIGNATION:	Listed Place of Worship grade I, CA
CONDITION:	Poor
PRIORITY CATEGORY:	C (C)
OWNER TYPE:	Religious organisation
LIST ENTRY NUMBER:	1148993

Church dating to 1871, but incorporating C12 fabric. Constructed from sandstone ashlar with a slate roof. The church is well maintained and in a good condition internally. However, externally the building has a number of missing ridge pieces and some severely eroded stone.

Contact: Giles Proctor 01904 601981

PRIORITY CATEGORIES

- A** Immediate risk of further rapid deterioration or loss of fabric; no solution agreed.
- B** Immediate risk of further rapid deterioration or loss of fabric; solution agreed but not yet implemented.
- C** Slow decay; no solution agreed.
- D** Slow decay; solution agreed but not yet implemented.
- E** Under repair or in fair to good repair, but no user identified; or under threat of vacancy with no obvious new user (applicable only to buildings capable of beneficial use).
- F** Repair scheme in progress and (where applicable) end use or user identified; or functionally redundant buildings with new use agreed but not yet implemented.

NOTE
Last year's priority category is shown in brackets (otherwise, New Entry is noted).

ABBREVIATIONS

CA	Conservation Area
LB	Listed Building
LPA	Local Planning Authority
NP	National Park
RPG	Registered Park and Garden
SM	Scheduled Monument
UA	Unitary Authority
WHS	World Heritage Site



© Historic England

SITE NAME:	Church of St Giles, Village Street, Lockton
DESIGNATION:	Listed Place of Worship grade II, CA
CONDITION:	Poor
PRIORITY CATEGORY:	C (C)
OWNER TYPE:	Religious organisation
LIST ENTRY NUMBER:	1260741

Medieval church at the centre of a moorland village. Generally well maintained, but significant repair needed to the tower. The drainage needs to be overhauled.

Contact: Giles Proctor 01904 601981



© Historic England

SITE NAME:	Church of St Andrew, A170, Middleton
DESIGNATION:	Listed Place of Worship grade I, CA
CONDITION:	Poor
PRIORITY CATEGORY:	D (New entry)
OWNER TYPE:	Religious organisation
LIST ENTRY NUMBER:	1315705

Anglo-Saxon tower with C13 belfry. C13 nave with C15 clerestory. Chancel restored by C Hodgson-Fowler in 1886. Good fittings, including C15 stalls in the chancel. The nave roof is in poor condition and the stonework of the north aisle is deteriorating. A Heritage Lottery Fund Grant for Places of Worship has been offered for project development in 2016.

Contact: Giles Proctor 01904 601981



© Historic England

SITE NAME:	Church of St Mary, Main Street, Sandhutton
DESIGNATION:	Listed Place of Worship grade II, CA
CONDITION:	Poor
PRIORITY CATEGORY:	D (C)
OWNER TYPE:	Religious organisation
LIST ENTRY NUMBER:	1315734

Mid-Victorian church designed by Anthony Salvin, remodelled in the late C19 by Charles Hodgson Fowler. The spire is covered in mineral felt, which is in poor condition. Roofs of Westmorland slate, also poor. The walls are constructed of a soft sandstone, now eroding. The tower and west gable are in particularly poor condition. A Heritage Lottery Fund Grant for Places of Worship has been awarded for project development in 2016.

Contact: Giles Proctor 01904 601981



© Historic England

SITE NAME:	Church of St Martin, Town Street, Scampston
DESIGNATION:	Listed Place of Worship grade II
CONDITION:	Poor
PRIORITY CATEGORY:	C (C)
OWNER TYPE:	Religious organisation
LIST ENTRY NUMBER:	1315719

Small village church from 1845 to 1846 by GT Andrews, with fittings from 1906 to 1914 by Temple Moore. The slating to the south roof slopes is deteriorating and the bellcote has been split by rusting ironwork.

Contact: Giles Proctor 01904 601981



© Historic England

SITE NAME:	Wesleyan Chapel and Hall, The Green, Slingsby
DESIGNATION:	Listed Place of Worship grade II, CA
CONDITION:	Poor
PRIORITY CATEGORY:	C (C)
OWNER TYPE:	Religious organisation
LIST ENTRY NUMBER:	1149791

Methodist chapel of 1837. The roof slates are in poor condition and there is erosion to the gable stonework.

Contact: Giles Proctor 01904 601981

PRIORITY CATEGORIES

- A** Immediate risk of further rapid deterioration or loss of fabric; no solution agreed.
- B** Immediate risk of further rapid deterioration or loss of fabric; solution agreed but not yet implemented.
- C** Slow decay; no solution agreed.
- D** Slow decay; solution agreed but not yet implemented.
- E** Under repair or in fair to good repair, but no user identified; or under threat of vacancy with no obvious new user (applicable only to buildings capable of beneficial use).
- F** Repair scheme in progress and (where applicable) end use or user identified; or functionally redundant buildings with new use agreed but not yet implemented.

NOTE
Last year's priority category is shown in brackets (otherwise, New Entry is noted).

ABBREVIATIONS

CA	Conservation Area
LB	Listed Building
LPA	Local Planning Authority
NP	National Park
RPG	Registered Park and Garden
SM	Scheduled Monument
UA	Unitary Authority
WHS	World Heritage Site

SITE NAME:	Acklam Wold barrow group: a bowl barrow 450m south west of Acklam Wold House, Acklam		
DESIGNATION:	Scheduled Monument	LIST ENTRY NUMBER:	1011573
CONDITION:	Extensive significant problems	TREND:	Declining
PRINCIPAL VULNERABILITY:	Arable ploughing	NEW ENTRY?:	No
OWNER TYPE:	Private	CONTACT:	Craig McHugh 01904 601972
SITE NAME:	Round barrow 250m NNE of Easthorpe Cottages, Amotherby		
DESIGNATION:	Scheduled Monument	LIST ENTRY NUMBER:	1014566
CONDITION:	Extensive significant problems	TREND:	Declining
PRINCIPAL VULNERABILITY:	Arable ploughing	NEW ENTRY?:	No
OWNER TYPE:	Private	CONTACT:	Jenny Lee 01904 601933
SITE NAME:	Round barrow 310m NNE of Easthorpe Lodge, Amotherby		
DESIGNATION:	Scheduled Monument	LIST ENTRY NUMBER:	1014565
CONDITION:	Extensive significant problems	TREND:	Declining
PRINCIPAL VULNERABILITY:	Arable ploughing	NEW ENTRY?:	No
OWNER TYPE:	Private	CONTACT:	Jenny Lee 01904 601933
SITE NAME:	Round barrow 380m NNW of Easthorpe Lodge, Amotherby		
DESIGNATION:	Scheduled Monument	LIST ENTRY NUMBER:	1014569
CONDITION:	Extensive significant problems	TREND:	Declining
PRINCIPAL VULNERABILITY:	Arable ploughing	NEW ENTRY?:	No
OWNER TYPE:	Private	CONTACT:	Nicola Brown 01904 601985
SITE NAME:	Iron Age settlement, Barton-le-Street		
DESIGNATION:	Scheduled Monument	LIST ENTRY NUMBER:	1003666
CONDITION:	Extensive significant problems	TREND:	Declining
PRINCIPAL VULNERABILITY:	Arable ploughing	NEW ENTRY?:	No
OWNER TYPE:	Private	CONTACT:	Jenny Lee 01904 601933
SITE NAME:	Pockley Gates round barrow 600m west of Beadlam Grange, Beadlam		
DESIGNATION:	Scheduled Monument	LIST ENTRY NUMBER:	1019341
CONDITION:	Extensive significant problems	TREND:	Declining
PRINCIPAL VULNERABILITY:	Arable ploughing	NEW ENTRY?:	No
OWNER TYPE:	Private	CONTACT:	Jenny Lee 01904 601933
SITE NAME:	A bowl barrow on Birdsall Wold, 300m north east of Vessey Pasture Farm, Birdsall		
DESIGNATION:	Scheduled Monument	LIST ENTRY NUMBER:	1007570
CONDITION:	Extensive significant problems	TREND:	Declining
PRINCIPAL VULNERABILITY:	Arable ploughing	NEW ENTRY?:	No
OWNER TYPE:	Private	CONTACT:	Jenny Lee 01904 601933
SITE NAME:	A bowl barrow on Birdsall Wold, 750m east of Aldro Farm, Birdsall		
DESIGNATION:	Scheduled Monument	LIST ENTRY NUMBER:	1007468
CONDITION:	Extensive significant problems	TREND:	Declining
PRINCIPAL VULNERABILITY:	Arable ploughing	NEW ENTRY?:	No
OWNER TYPE:	Private	CONTACT:	Jenny Lee 01904 601933

PRIORITY CATEGORIES

- A** Immediate risk of further rapid deterioration or loss of fabric; no solution agreed.
B Immediate risk of further rapid deterioration or loss of fabric; solution agreed but not yet implemented.
C Slow decay; no solution agreed.

- D** Slow decay; solution agreed but not yet implemented.
E Under repair or in fair to good repair, but no user identified; or under threat of vacancy with no obvious new user (applicable only to buildings capable of beneficial use).

- F** Repair scheme in progress and (where applicable) end use or user identified; or functionally redundant buildings with new use agreed but not yet implemented.

NOTE
 Last year's priority category is shown in brackets (otherwise, New Entry is noted).

ABBREVIATIONS

CA	Conservation Area
LB	Listed Building
LPA	Local Planning Authority
NP	National Park
RPG	Registered Park and Garden
SM	Scheduled Monument
UA	Unitary Authority
WHS	World Heritage Site

SITE NAME:	A bowl barrow on Birdsall Wold, between Birdsall Dale and Vessey Pasture Dale, Birdsall		
DESIGNATION:	Scheduled Monument	LIST ENTRY NUMBER:	1007442
CONDITION:	Extensive significant problems	TREND:	Declining
PRINCIPAL VULNERABILITY:	Arable ploughing	NEW ENTRY?:	No
OWNER TYPE:	Private	CONTACT:	Jenny Lee 01904 601933

SITE NAME:	Hedon Howe tumulus, Burythorpe		
DESIGNATION:	Scheduled Monument	LIST ENTRY NUMBER:	1005487
CONDITION:	Generally unsatisfactory with major localised problems	TREND:	Declining
PRINCIPAL VULNERABILITY:	Arable ploughing	NEW ENTRY?:	No
OWNER TYPE:	Private	CONTACT:	Jenny Lee 01904 601933

SITE NAME:	Bossall Hall: a quadrangular castle, Buttercrambe with Bossall		
DESIGNATION:	Scheduled Monument, LB grade II	LIST ENTRY NUMBER:	1008016
CONDITION:	Generally satisfactory but with minor localised problems	TREND:	Declining
PRINCIPAL VULNERABILITY:	Drainage/dewatering	NEW ENTRY?:	No
OWNER TYPE:	Private	CONTACT:	Craig McHugh 01904 601972

SITE NAME:	Cawthorne medieval settlement remains 150m north east of West Cawthorne, Cropton		
DESIGNATION:	Scheduled Monument	LIST ENTRY NUMBER:	1018951
CONDITION:	Generally satisfactory but with minor localised problems	TREND:	Stable
PRINCIPAL VULNERABILITY:	Stock erosion - localised/limited	NEW ENTRY?:	No
OWNER TYPE:	Private	CONTACT:	Craig McHugh 01904 601972

SITE NAME:	Round barrow 350m north west of Hen Flatts, Cropton		
DESIGNATION:	Scheduled Monument	LIST ENTRY NUMBER:	1018408
CONDITION:	Extensive significant problems	TREND:	Declining
PRINCIPAL VULNERABILITY:	Arable ploughing	NEW ENTRY?:	No
OWNER TYPE:	Private	CONTACT:	Jenny Lee 01904 601933

SITE NAME:	Round barrow 550m north of High Nova Farm, Cropton		
DESIGNATION:	Scheduled Monument	LIST ENTRY NUMBER:	1015440
CONDITION:	Extensive significant problems	TREND:	Declining
PRINCIPAL VULNERABILITY:	Arable ploughing	NEW ENTRY?:	No
OWNER TYPE:	Private	CONTACT:	Jenny Lee 01904 601933

SITE NAME:	Long barrow 630m north west of Scamridge Farm, Eberston and Yedingham / Allerston		
DESIGNATION:	Scheduled Monument	LIST ENTRY NUMBER:	1020832
CONDITION:	Generally satisfactory but with significant localised problems	TREND:	Declining
PRINCIPAL VULNERABILITY:	Arable clipping	NEW ENTRY?:	No
OWNER TYPE:	Private	CONTACT:	Craig McHugh 01904 601972

PRIORITY CATEGORIES

- A** Immediate risk of further rapid deterioration or loss of fabric; no solution agreed.
B Immediate risk of further rapid deterioration or loss of fabric; solution agreed but not yet implemented.
C Slow decay; no solution agreed.

- D** Slow decay; solution agreed but not yet implemented.
E Under repair or in fair to good repair, but no user identified; or under threat of vacancy with no obvious new user (applicable only to buildings capable of beneficial use).

- F** Repair scheme in progress and (where applicable) end use or user identified; or functionally redundant buildings with new use agreed but not yet implemented.

NOTE
 Last year's priority category is shown in brackets (otherwise, New Entry is noted).

ABBREVIATIONS

CA	Conservation Area
LB	Listed Building
LPA	Local Planning Authority
NP	National Park
RPG	Registered Park and Garden
SM	Scheduled Monument
UA	Unitary Authority
WHS	World Heritage Site

SITE NAME:	Foston medieval settlement and moated monastic grange, Foston		
DESIGNATION:	Scheduled Monument	LIST ENTRY NUMBER:	1019388
CONDITION:	Generally satisfactory but with significant localised problems	TREND:	Declining
PRINCIPAL VULNERABILITY:	Stock erosion - localised/limited	NEW ENTRY?:	No
OWNER TYPE:	Private	CONTACT:	Jenny Lee 01904 601933
SITE NAME:	Boythorpe settlement site, Foxholes		
DESIGNATION:	Scheduled Monument	LIST ENTRY NUMBER:	1004059
CONDITION:	Extensive significant problems	TREND:	Declining
PRINCIPAL VULNERABILITY:	Arable ploughing	NEW ENTRY?:	No
OWNER TYPE:	Private	CONTACT:	Craig McHugh 01904 601972
SITE NAME:	Settlement site at Butterwick, Foxholes		
DESIGNATION:	Scheduled Monument	LIST ENTRY NUMBER:	1004047
CONDITION:	Extensive significant problems	TREND:	Declining
PRINCIPAL VULNERABILITY:	Arable ploughing	NEW ENTRY?:	No
OWNER TYPE:	Private	CONTACT:	Craig McHugh 01904 601972
SITE NAME:	Round barrow 250m ENE of High Baxtonhowe, Fryton / Hovingham		
DESIGNATION:	Scheduled Monument	LIST ENTRY NUMBER:	1013682
CONDITION:	Extensive significant problems	TREND:	Declining
PRINCIPAL VULNERABILITY:	Arable ploughing	NEW ENTRY?:	No
OWNER TYPE:	Private	CONTACT:	Jenny Lee 01904 601933
SITE NAME:	Round barrow 450m south west of Coney Hill Farm, Gilling East		
DESIGNATION:	Scheduled Monument	LIST ENTRY NUMBER:	1014082
CONDITION:	Extensive significant problems	TREND:	Unknown
PRINCIPAL VULNERABILITY:	Arable ploughing	NEW ENTRY?:	No
OWNER TYPE:	Private	CONTACT:	Jenny Lee 01904 601933
SITE NAME:	Round barrow 500m SSW of Coney Hill Farm, Gilling East		
DESIGNATION:	Scheduled Monument	LIST ENTRY NUMBER:	1014083
CONDITION:	Extensive significant problems	TREND:	Unknown
PRINCIPAL VULNERABILITY:	Arable ploughing	NEW ENTRY?:	No
OWNER TYPE:	Private	CONTACT:	Jenny Lee 01904 601933
SITE NAME:	Round barrow 530m NNW of Maidensworth Farm, Grimstone		
DESIGNATION:	Scheduled Monument	LIST ENTRY NUMBER:	1013599
CONDITION:	Generally unsatisfactory with major localised problems	TREND:	Declining
PRINCIPAL VULNERABILITY:	Bracken	NEW ENTRY?:	No
OWNER TYPE:	Private	CONTACT:	Jenny Lee 01904 601933
SITE NAME:	Round barrow on Grimston Moor 350m north east of Black Gill Plantation, Grimstone		
DESIGNATION:	Scheduled Monument	LIST ENTRY NUMBER:	1013444
CONDITION:	Generally satisfactory but with significant localised problems	TREND:	Improving
PRINCIPAL VULNERABILITY:	Bracken	NEW ENTRY?:	No
OWNER TYPE:	Government or agency	CONTACT:	Craig McHugh 01904 601972

PRIORITY CATEGORIES

- A** Immediate risk of further rapid deterioration or loss of fabric; no solution agreed.
B Immediate risk of further rapid deterioration or loss of fabric; solution agreed but not yet implemented.
C Slow decay; no solution agreed.

- D** Slow decay; solution agreed but not yet implemented.
E Under repair or in fair to good repair, but no user identified; or under threat of vacancy with no obvious new user (applicable only to buildings capable of beneficial use).

- F** Repair scheme in progress and (where applicable) end use or user identified; or functionally redundant buildings with new use agreed but not yet implemented.

NOTE
 Last year's priority category is shown in brackets (otherwise, New Entry is noted).

ABBREVIATIONS

CA	Conservation Area
LB	Listed Building
LPA	Local Planning Authority
NP	National Park
RPG	Registered Park and Garden
SM	Scheduled Monument
UA	Unitary Authority
WHS	World Heritage Site

SITE NAME:	East Heslerton Brow barrow group: a bowl barrow 1,100m east of Manor Wold Farm, Heslerton		
DESIGNATION:	Scheduled Monument	LIST ENTRY NUMBER:	1011578
CONDITION:	Extensive significant problems	TREND:	Declining
PRINCIPAL VULNERABILITY:	Arable ploughing	NEW ENTRY?:	No
OWNER TYPE:	Private	CONTACT:	Craig McHugh 01904 601972
SITE NAME:	East Heslerton Brow barrow group: a bowl barrow 1,300m east of Manor Wold Farm, Heslerton		
DESIGNATION:	Scheduled Monument	LIST ENTRY NUMBER:	1011579
CONDITION:	Extensive significant problems	TREND:	Declining
PRINCIPAL VULNERABILITY:	Arable ploughing	NEW ENTRY?:	No
OWNER TYPE:	Private	CONTACT:	Craig McHugh 01904 601972
SITE NAME:	East Heslerton Brow barrow group: a bowl barrow 750m east of Manor Wold Farm, Heslerton		
DESIGNATION:	Scheduled Monument	LIST ENTRY NUMBER:	1011580
CONDITION:	Extensive significant problems	TREND:	Declining
PRINCIPAL VULNERABILITY:	Arable ploughing	NEW ENTRY?:	No
OWNER TYPE:	Private	CONTACT:	Craig McHugh 01904 601972
SITE NAME:	New Bield round barrow and ringwork, Heslerton		
DESIGNATION:	Scheduled Monument	LIST ENTRY NUMBER:	1004105
CONDITION:	Extensive significant problems	TREND:	Declining
PRINCIPAL VULNERABILITY:	Arable ploughing	NEW ENTRY?:	No
OWNER TYPE:	Private	CONTACT:	Jenny Lee 01904 601933
SITE NAME:	Round barrow 170m north of Wool Knoll, Hovingham		
DESIGNATION:	Scheduled Monument	LIST ENTRY NUMBER:	1013548
CONDITION:	Generally unsatisfactory with major localised problems	TREND:	Unknown
PRINCIPAL VULNERABILITY:	Scrub/tree growth	NEW ENTRY?:	No
OWNER TYPE:	Private	CONTACT:	Jenny Lee 01904 601933
SITE NAME:	Round barrow 250m west of Calf Close Wood, Hovingham		
DESIGNATION:	Scheduled Monument	LIST ENTRY NUMBER:	1013552
CONDITION:	Generally satisfactory but with significant localised problems	TREND:	Improving
PRINCIPAL VULNERABILITY:	Forestry	NEW ENTRY?:	No
OWNER TYPE:	Private	CONTACT:	Jenny Lee 01904 601933
SITE NAME:	Round barrow 350m south west of Moor House Farm, Hovingham		
DESIGNATION:	Scheduled Monument	LIST ENTRY NUMBER:	1013545
CONDITION:	Extensive significant problems	TREND:	Declining
PRINCIPAL VULNERABILITY:	Arable ploughing	NEW ENTRY?:	No
OWNER TYPE:	Private	CONTACT:	Craig McHugh 01904 601972
SITE NAME:	Round barrow 700m north of Moor House Farm, Hovingham		
DESIGNATION:	Scheduled Monument	LIST ENTRY NUMBER:	1013546
CONDITION:	Generally satisfactory but with significant localised problems	TREND:	Improving
PRINCIPAL VULNERABILITY:	Bracken	NEW ENTRY?:	No
OWNER TYPE:	Private	CONTACT:	Jenny Lee 01904 601933

PRIORITY CATEGORIES

- A** Immediate risk of further rapid deterioration or loss of fabric; no solution agreed.
B Immediate risk of further rapid deterioration or loss of fabric; solution agreed but not yet implemented.
C Slow decay; no solution agreed.

- D** Slow decay; solution agreed but not yet implemented.
E Under repair or in fair to good repair, but no user identified; or under threat of vacancy with no obvious new user (applicable only to buildings capable of beneficial use).

- F** Repair scheme in progress and (where applicable) end use or user identified; or functionally redundant buildings with new use agreed but not yet implemented.

NOTE
Last year's priority category is shown in brackets (otherwise, New Entry is noted).

ABBREVIATIONS

CA	Conservation Area
LB	Listed Building
LPA	Local Planning Authority
NP	National Park
RPG	Registered Park and Garden
SM	Scheduled Monument
UA	Unitary Authority
WHS	World Heritage Site

SITE NAME:	Medieval moated site 150m south east of Low Hutton Post Office, Huttons Ambo		
DESIGNATION:	Scheduled Monument	LIST ENTRY NUMBER:	1014384
CONDITION:	Generally satisfactory but with minor localised problems	TREND:	Stable
PRINCIPAL VULNERABILITY:	Stock erosion - moderate	NEW ENTRY?:	No
OWNER TYPE:	Private	CONTACT:	Jenny Lee 01904 601933
SITE NAME:	Moated site known as Vivers Hill Castle, 300m north east of the parish church, Kirkbymoorside		
DESIGNATION:	Scheduled Monument	LIST ENTRY NUMBER:	1015811
CONDITION:	Generally satisfactory but with significant localised problems	TREND:	Declining
PRINCIPAL VULNERABILITY:	Scrub/tree growth	NEW ENTRY?:	No
OWNER TYPE:	Private	CONTACT:	Jenny Lee 01904 601933
SITE NAME:	Starfits round barrow, 450m north east of Starfits House, Kirkbymoorside		
DESIGNATION:	Scheduled Monument	LIST ENTRY NUMBER:	1015810
CONDITION:	Extensive significant problems	TREND:	Declining
PRINCIPAL VULNERABILITY:	Arable ploughing	NEW ENTRY?:	No
OWNER TYPE:	Private	CONTACT:	Craig McHugh 01904 601972
SITE NAME:	Esh's round barrow: a long barrow and later bowl barrow 400m north of Cross Thorns Barn, Luttons		
DESIGNATION:	Scheduled Monument	LIST ENTRY NUMBER:	1011576
CONDITION:	Extensive significant problems	TREND:	Declining
PRINCIPAL VULNERABILITY:	Arable ploughing	NEW ENTRY?:	No
OWNER TYPE:	Private	CONTACT:	Craig McHugh 01904 601972
SITE NAME:	Long barrow 650m south east of Cross Thorns Barn, Luttons		
DESIGNATION:	Scheduled Monument	LIST ENTRY NUMBER:	1011575
CONDITION:	Extensive significant problems	TREND:	Declining
PRINCIPAL VULNERABILITY:	Arable ploughing	NEW ENTRY?:	No
OWNER TYPE:	Private	CONTACT:	Craig McHugh 01904 601972
SITE NAME:	Three bowl barrows 200m west of Belle Vue Farm, Luttons		
DESIGNATION:	Scheduled Monument	LIST ENTRY NUMBER:	1011514
CONDITION:	Extensive significant problems	TREND:	Declining
PRINCIPAL VULNERABILITY:	Arable ploughing	NEW ENTRY?:	No
OWNER TYPE:	Private	CONTACT:	Jenny Lee 01904 601933
SITE NAME:	Middleton Heights round barrow, Middleton		
DESIGNATION:	Scheduled Monument	LIST ENTRY NUMBER:	1003258
CONDITION:	Extensive significant problems	TREND:	Declining
PRINCIPAL VULNERABILITY:	Arable ploughing	NEW ENTRY?:	No
OWNER TYPE:	Private	CONTACT:	Jenny Lee 01904 601933
SITE NAME:	Black Howe round barrow, Newton		
DESIGNATION:	Scheduled Monument	LIST ENTRY NUMBER:	1019777
CONDITION:	Generally satisfactory but with significant localised problems	TREND:	Declining
PRINCIPAL VULNERABILITY:	Plant growth	NEW ENTRY?:	No
OWNER TYPE:	Private	CONTACT:	Jenny Lee 01904 601933

PRIORITY CATEGORIES

- A** Immediate risk of further rapid deterioration or loss of fabric; no solution agreed.
B Immediate risk of further rapid deterioration or loss of fabric; solution agreed but not yet implemented.
C Slow decay; no solution agreed.

- D** Slow decay; solution agreed but not yet implemented.
E Under repair or in fair to good repair, but no user identified; or under threat of vacancy with no obvious new user (applicable only to buildings capable of beneficial use).

- F** Repair scheme in progress and (where applicable) end use or user identified; or functionally redundant buildings with new use agreed but not yet implemented.

NOTE
Last year's priority category is shown in brackets (otherwise, New Entry is noted).

ABBREVIATIONS

CA	Conservation Area
LB	Listed Building
LPA	Local Planning Authority
NP	National Park
RPG	Registered Park and Garden
SM	Scheduled Monument
UA	Unitary Authority
WHS	World Heritage Site

SITE NAME:	Beacon Hill ringwork siege castle and Royal Observer Corps post, Pickering		
DESIGNATION:	Scheduled Monument, CA	LIST ENTRY NUMBER:	1019091
CONDITION:	Generally unsatisfactory with major localised problems	TREND:	Declining
PRINCIPAL VULNERABILITY:	Vandalism	NEW ENTRY?:	No
OWNER TYPE:	Private, multiple owners	CONTACT:	Jenny Lee 01904 601933

SITE NAME:	Round barrow 400m north east of Haugh Rigg, Pickering		
DESIGNATION:	Scheduled Monument	LIST ENTRY NUMBER:	1019778
CONDITION:	Extensive significant problems	TREND:	Declining
PRINCIPAL VULNERABILITY:	Arable ploughing	NEW ENTRY?:	No
OWNER TYPE:	Private	CONTACT:	Jenny Lee 01904 601933

SITE NAME:	Round barrow 570m south of Saintoft Grange, Pickering		
DESIGNATION:	Scheduled Monument	LIST ENTRY NUMBER:	1020115
CONDITION:	Extensive significant problems	TREND:	Declining
PRINCIPAL VULNERABILITY:	Arable ploughing	NEW ENTRY?:	No
OWNER TYPE:	Private	CONTACT:	Jenny Lee 01904 601933

SITE NAME:	Round barrow 600m SSW of Saintoft Grange, Pickering		
DESIGNATION:	Scheduled Monument	LIST ENTRY NUMBER:	1020114
CONDITION:	Extensive significant problems	TREND:	Declining
PRINCIPAL VULNERABILITY:	Arable ploughing	NEW ENTRY?:	No
OWNER TYPE:	Private	CONTACT:	Jenny Lee 01904 601933

SITE NAME:	Iron Age barrow cemetery, East Field, Rillington		
DESIGNATION:	Scheduled Monument	LIST ENTRY NUMBER:	1004072
CONDITION:	Generally unsatisfactory with major localised problems	TREND:	Declining
PRINCIPAL VULNERABILITY:	Metal detecting - unlicensed	NEW ENTRY?:	No
OWNER TYPE:	Private	CONTACT:	Craig McHugh 01904 601972

SITE NAME:	Moated site and ridge and furrow cultivation 230m south east of Manor Farm, Scackleton		
DESIGNATION:	Scheduled Monument	LIST ENTRY NUMBER:	1015491
CONDITION:	Generally satisfactory but with significant localised problems	TREND:	Declining
PRINCIPAL VULNERABILITY:	Animal burrowing - extensive	NEW ENTRY?:	No
OWNER TYPE:	Private	CONTACT:	Nicola Brown 01904 601985

SITE NAME:	Round barrow on Knapton Brow, Scampston		
DESIGNATION:	Scheduled Monument	LIST ENTRY NUMBER:	1004109
CONDITION:	Extensive significant problems	TREND:	Declining
PRINCIPAL VULNERABILITY:	Arable ploughing	NEW ENTRY?:	No
OWNER TYPE:	Private	CONTACT:	Craig McHugh 01904 601972

PRIORITY CATEGORIES

- A** Immediate risk of further rapid deterioration or loss of fabric; no solution agreed.
B Immediate risk of further rapid deterioration or loss of fabric; solution agreed but not yet implemented.
C Slow decay; no solution agreed.

- D** Slow decay; solution agreed but not yet implemented.
E Under repair or in fair to good repair, but no user identified; or under threat of vacancy with no obvious new user (applicable only to buildings capable of beneficial use).

- F** Repair scheme in progress and (where applicable) end use or user identified; or functionally redundant buildings with new use agreed but not yet implemented.

NOTE
 Last year's priority category is shown in brackets (otherwise, New Entry is noted).

ABBREVIATIONS

CA	Conservation Area
LB	Listed Building
LPA	Local Planning Authority
NP	National Park
RPG	Registered Park and Garden
SM	Scheduled Monument
UA	Unitary Authority
WHS	World Heritage Site

SITE NAME:	Part of Leppington medieval village, a moated site and site of the former parish church of St Helen, Scrayingham		
DESIGNATION:	Scheduled Monument	LIST ENTRY NUMBER:	1011515
CONDITION:	Generally satisfactory but with significant localised problems	TREND:	Unknown
PRINCIPAL VULNERABILITY:	Vehicle damage/erosion - moderate	NEW ENTRY?:	No
OWNER TYPE:	Private	CONTACT:	Nicola Brown 01904 601985
SITE NAME:	Round barrow north east of Lawson's Wold Barn, Sherburn		
DESIGNATION:	Scheduled Monument	LIST ENTRY NUMBER:	1003140
CONDITION:	Extensive significant problems	TREND:	Declining
PRINCIPAL VULNERABILITY:	Arable ploughing	NEW ENTRY?:	No
OWNER TYPE:	Private	CONTACT:	Jenny Lee 01904 601933
SITE NAME:	Barrow near Middle Plantation, Thixendale		
DESIGNATION:	Scheduled Monument	LIST ENTRY NUMBER:	1004171
CONDITION:	Extensive significant problems	TREND:	Improving
PRINCIPAL VULNERABILITY:	Arable ploughing	NEW ENTRY?:	No
OWNER TYPE:	Private	CONTACT:	Jenny Lee 01904 601933
SITE NAME:	Barrow west of Bradeham Farm, Thixendale		
DESIGNATION:	Scheduled Monument	LIST ENTRY NUMBER:	1004170
CONDITION:	Extensive significant problems	TREND:	Declining
PRINCIPAL VULNERABILITY:	Arable ploughing	NEW ENTRY?:	No
OWNER TYPE:	Private	CONTACT:	Jenny Lee 01904 601933
SITE NAME:	Hanging Grimston barrow group: a bowl barrow 300m east of Stone Sleights Farm, Thixendale		
DESIGNATION:	Scheduled Monument	LIST ENTRY NUMBER:	1007906
CONDITION:	Extensive significant problems	TREND:	Declining
PRINCIPAL VULNERABILITY:	Arable ploughing	NEW ENTRY?:	No
OWNER TYPE:	Private	CONTACT:	Jenny Lee 01904 601933
SITE NAME:	Hanging Grimston barrow group: a bowl barrow 650m south west of Thixendale Grange, Thixendale		
DESIGNATION:	Scheduled Monument	LIST ENTRY NUMBER:	1008481
CONDITION:	Extensive significant problems	TREND:	Declining
PRINCIPAL VULNERABILITY:	Arable ploughing	NEW ENTRY?:	No
OWNER TYPE:	Private	CONTACT:	Jenny Lee 01904 601933
SITE NAME:	Hanging Grimston barrow group: a long barrow 400m east of Wold Farm, incorporating part of a prehistoric linear boundary, Thixendale		
DESIGNATION:	Scheduled Monument	LIST ENTRY NUMBER:	1007922
CONDITION:	Extensive significant problems	TREND:	Declining
PRINCIPAL VULNERABILITY:	Arable ploughing	NEW ENTRY?:	No
OWNER TYPE:	Private	CONTACT:	Jenny Lee 01904 601933

PRIORITY CATEGORIES

- A** Immediate risk of further rapid deterioration or loss of fabric; no solution agreed.
B Immediate risk of further rapid deterioration or loss of fabric; solution agreed but not yet implemented.
C Slow decay; no solution agreed.

- D** Slow decay; solution agreed but not yet implemented.
E Under repair or in fair to good repair, but no user identified; or under threat of vacancy with no obvious new user (applicable only to buildings capable of beneficial use).

- F** Repair scheme in progress and (where applicable) end use or user identified; or functionally redundant buildings with new use agreed but not yet implemented.

NOTE
 Last year's priority category is shown in brackets (otherwise, New Entry is noted).

ABBREVIATIONS

CA	Conservation Area
LB	Listed Building
LPA	Local Planning Authority
NP	National Park
RPG	Registered Park and Garden
SM	Scheduled Monument
UA	Unitary Authority
WHS	World Heritage Site

SITE NAME:	Hanging Grimston barrow group: four bowl barrows and part of a cross dyke 600m SSW of Thixendale Grange, Thixendale		
DESIGNATION:	Scheduled Monument	LIST ENTRY NUMBER:	1008484
CONDITION:	Extensive significant problems	TREND:	Declining
PRINCIPAL VULNERABILITY:	Arable ploughing	NEW ENTRY?:	No
OWNER TYPE:	Private	CONTACT:	Jenny Lee 01904 601933
SITE NAME:	Hanging Grimston barrow group: four bowl barrows on Uncleby Stoop, Thixendale		
DESIGNATION:	Scheduled Monument	LIST ENTRY NUMBER:	1008474
CONDITION:	Generally unsatisfactory with major localised problems	TREND:	Declining
PRINCIPAL VULNERABILITY:	Arable ploughing	NEW ENTRY?:	No
OWNER TYPE:	Private	CONTACT:	Craig McHugh 01904 601972
SITE NAME:	Hanging Grimston barrow group: three bowl barrows 600m south west of Thixendale Grange, Thixendale		
DESIGNATION:	Scheduled Monument	LIST ENTRY NUMBER:	1008483
CONDITION:	Extensive significant problems	TREND:	Declining
PRINCIPAL VULNERABILITY:	Arable ploughing	NEW ENTRY?:	No
OWNER TYPE:	Private	CONTACT:	Jenny Lee 01904 601933
SITE NAME:	Round barrow north of manor house, Thixendale		
DESIGNATION:	Scheduled Monument	LIST ENTRY NUMBER:	1004128
CONDITION:	Extensive significant problems	TREND:	Declining
PRINCIPAL VULNERABILITY:	Arable ploughing	NEW ENTRY?:	No
OWNER TYPE:	Private	CONTACT:	Jenny Lee 01904 601933
SITE NAME:	Round barrow south east of Gill's Farm, Thixendale		
DESIGNATION:	Scheduled Monument	LIST ENTRY NUMBER:	1004537
CONDITION:	Extensive significant problems	TREND:	Declining
PRINCIPAL VULNERABILITY:	Arable ploughing	NEW ENTRY?:	No
OWNER TYPE:	Private	CONTACT:	Jenny Lee 01904 601933
SITE NAME:	Round barrows south of Gill's Farm, Thixendale		
DESIGNATION:	Scheduled Monument	LIST ENTRY NUMBER:	1004149
CONDITION:	Generally satisfactory but with significant localised problems	TREND:	Declining
PRINCIPAL VULNERABILITY:	Arable ploughing	NEW ENTRY?:	No
OWNER TYPE:	Private	CONTACT:	Jenny Lee 01904 601933
SITE NAME:	Round barrows south west of Riggs Farm, Thixendale		
DESIGNATION:	Scheduled Monument	LIST ENTRY NUMBER:	1004554
CONDITION:	Extensive significant problems	TREND:	Declining
PRINCIPAL VULNERABILITY:	Arable ploughing	NEW ENTRY?:	No
OWNER TYPE:	Private	CONTACT:	Jenny Lee 01904 601933
SITE NAME:	Round barrow east of Weaverthorpe Ling, Weaverthorpe		
DESIGNATION:	Scheduled Monument	LIST ENTRY NUMBER:	1004098
CONDITION:	Extensive significant problems	TREND:	Declining
PRINCIPAL VULNERABILITY:	Arable ploughing	NEW ENTRY?:	No
OWNER TYPE:	Private	CONTACT:	Craig McHugh 01904 601972

PRIORITY CATEGORIES

- A** Immediate risk of further rapid deterioration or loss of fabric; no solution agreed.
B Immediate risk of further rapid deterioration or loss of fabric; solution agreed but not yet implemented.
C Slow decay; no solution agreed.

- D** Slow decay; solution agreed but not yet implemented.
E Under repair or in fair to good repair, but no user identified; or under threat of vacancy with no obvious new user (applicable only to buildings capable of beneficial use).

- F** Repair scheme in progress and (where applicable) end use or user identified; or functionally redundant buildings with new use agreed but not yet implemented.

NOTE
 Last year's priority category is shown in brackets (otherwise, New Entry is noted).

ABBREVIATIONS

CA	Conservation Area
LB	Listed Building
LPA	Local Planning Authority
NP	National Park
RPG	Registered Park and Garden
SM	Scheduled Monument
UA	Unitary Authority
WHS	World Heritage Site

SITE NAME:	Round barrow north west of Mount Spaniel, Weaverthorpe		
DESIGNATION:	Scheduled Monument	LIST ENTRY NUMBER:	1003141
CONDITION:	Extensive significant problems	TREND:	Declining
PRINCIPAL VULNERABILITY:	Arable ploughing	NEW ENTRY?:	No
OWNER TYPE:	Private	CONTACT:	Craig McHugh 01904 601972
SITE NAME:	Section of linear earthwork in Pasture Plantation, Weaverthorpe		
DESIGNATION:	Scheduled Monument	LIST ENTRY NUMBER:	1007864
CONDITION:	Generally unsatisfactory with major localised problems	TREND:	Declining
PRINCIPAL VULNERABILITY:	Dumping	NEW ENTRY?:	No
OWNER TYPE:	Private	CONTACT:	Jenny Lee 01904 601933
SITE NAME:	Round barrows on Wharram Percy Wold, Wharram		
DESIGNATION:	Scheduled Monument	LIST ENTRY NUMBER:	1004127
CONDITION:	Generally satisfactory but with significant localised problems	TREND:	Unknown
PRINCIPAL VULNERABILITY:	Arable ploughing	NEW ENTRY?:	Yes
OWNER TYPE:	Private	CONTACT:	Jenny Lee 01904 601933
SITE NAME:	Bowl barrow 800m west of High Fordon Farm, Willerby		
DESIGNATION:	Scheduled Monument	LIST ENTRY NUMBER:	1007744
CONDITION:	Extensive significant problems	TREND:	Declining
PRINCIPAL VULNERABILITY:	Arable ploughing	NEW ENTRY?:	No
OWNER TYPE:	Private	CONTACT:	Craig McHugh 01904 601972
SITE NAME:	Bowl barrow 1100m west of High Fordon Farm, Willerby		
DESIGNATION:	Scheduled Monument	LIST ENTRY NUMBER:	1007745
CONDITION:	Extensive significant problems	TREND:	Declining
PRINCIPAL VULNERABILITY:	Arable ploughing	NEW ENTRY?:	No
OWNER TYPE:	Private	CONTACT:	Craig McHugh 01904 601972
SITE NAME:	Prior Moor round barrow, Willerby		
DESIGNATION:	Scheduled Monument	LIST ENTRY NUMBER:	1004106
CONDITION:	Extensive significant problems	TREND:	Declining
PRINCIPAL VULNERABILITY:	Arable ploughing	NEW ENTRY?:	No
OWNER TYPE:	Private	CONTACT:	Craig McHugh 01904 601972
SITE NAME:	Round barrow south east of Willerby Wold House, Willerby		
DESIGNATION:	Scheduled Monument	LIST ENTRY NUMBER:	1004112
CONDITION:	Extensive significant problems	TREND:	Declining
PRINCIPAL VULNERABILITY:	Arable ploughing	NEW ENTRY?:	No
OWNER TYPE:	Private	CONTACT:	Craig McHugh 01904 601972
SITE NAME:	Round barrow west of Willerby Wold House, Willerby		
DESIGNATION:	Scheduled Monument	LIST ENTRY NUMBER:	1004107
CONDITION:	Extensive significant problems	TREND:	Declining
PRINCIPAL VULNERABILITY:	Arable ploughing	NEW ENTRY?:	No
OWNER TYPE:	Private	CONTACT:	Craig McHugh 01904 601972

PRIORITY CATEGORIES

- A** Immediate risk of further rapid deterioration or loss of fabric; no solution agreed.
B Immediate risk of further rapid deterioration or loss of fabric; solution agreed but not yet implemented.
C Slow decay; no solution agreed.

- D** Slow decay; solution agreed but not yet implemented.
E Under repair or in fair to good repair, but no user identified; or under threat of vacancy with no obvious new user (applicable only to buildings capable of beneficial use).

- F** Repair scheme in progress and (where applicable) end use or user identified; or functionally redundant buildings with new use agreed but not yet implemented.

NOTE
Last year's priority category is shown in brackets (otherwise, New Entry is noted).

ABBREVIATIONS

CA	Conservation Area
LB	Listed Building
LPA	Local Planning Authority
NP	National Park
RPG	Registered Park and Garden
SM	Scheduled Monument
UA	Unitary Authority
WHS	World Heritage Site

SITE NAME:	Wilton Hall moated site 250m south of Manor Farm, Wilton		
DESIGNATION:	Scheduled Monument	LIST ENTRY NUMBER:	1021269
CONDITION:	Generally satisfactory but with minor localised problems	TREND:	Stable
PRINCIPAL VULNERABILITY:	Drainage/dewatering	NEW ENTRY?:	No
OWNER TYPE:	Private	CONTACT:	Nicola Brown 01904 601985
SITE NAME:	Round barrow 1/4 mile (400m) south east of Newton South Wold Farm, Wintringham		
DESIGNATION:	Scheduled Monument	LIST ENTRY NUMBER:	1003136
CONDITION:	Extensive significant problems	TREND:	Declining
PRINCIPAL VULNERABILITY:	Arable ploughing	NEW ENTRY?:	No
OWNER TYPE:	Private	CONTACT:	Jenny Lee 01904 601933
SITE NAME:	Round barrow 330yds (300m) NNW of Ladyhills, Wintringham		
DESIGNATION:	Scheduled Monument	LIST ENTRY NUMBER:	1003135
CONDITION:	Extensive significant problems	TREND:	Declining
PRINCIPAL VULNERABILITY:	Arable ploughing	NEW ENTRY?:	No
OWNER TYPE:	Private	CONTACT:	Craig McHugh 01904 601972
SITE NAME:	Round barrow north east of Wintringham South Wold Farm, Wintringham		
DESIGNATION:	Scheduled Monument	LIST ENTRY NUMBER:	1004163
CONDITION:	Extensive significant problems	TREND:	Declining
PRINCIPAL VULNERABILITY:	Arable ploughing	NEW ENTRY?:	No
OWNER TYPE:	Private	CONTACT:	Craig McHugh 01904 601972
SITE NAME:	Round barrow west of Newlands Lane, Wintringham		
DESIGNATION:	Scheduled Monument	LIST ENTRY NUMBER:	1004538
CONDITION:	Extensive significant problems	TREND:	Declining
PRINCIPAL VULNERABILITY:	Arable ploughing	NEW ENTRY?:	No
OWNER TYPE:	Private	CONTACT:	Craig McHugh 01904 601972
SITE NAME:	Three round barrows on West Heselton Wold, Wintringham		
DESIGNATION:	Scheduled Monument	LIST ENTRY NUMBER:	1004110
CONDITION:	Extensive significant problems	TREND:	Declining
PRINCIPAL VULNERABILITY:	Arable clipping	NEW ENTRY?:	No
OWNER TYPE:	Private	CONTACT:	Craig McHugh 01904 601972
	SITE NAME:	Eberston Hall, Eberston and Yedingham	Gardens with water features c1718 integral to the design of Eberston Hall and views of the wider landscape from it. Stepped cascade water features (listed grade II*) in need of consolidation and repair.
	DESIGNATION:	Registered Park and Garden grade II*, 5 LBs, 2 SMs	
	CONDITION:	Generally satisfactory but with significant localised problems	
	VULNERABILITY:	Medium	
	TREND:	Declining	
	NEW ENTRY?:	No	
	OWNER TYPE:	Private	
	LIST ENTRY NUMBER:	1001062	Contact: Giles Proctor 01904 601981

© Historic England

PRIORITY CATEGORIES

- A** Immediate risk of further rapid deterioration or loss of fabric; no solution agreed.
- B** Immediate risk of further rapid deterioration or loss of fabric; solution agreed but not yet implemented.
- C** Slow decay; no solution agreed.
- D** Slow decay; solution agreed but not yet implemented.
- E** Under repair or in fair to good repair, but no user identified; or under threat of vacancy with no obvious new user (applicable only to buildings capable of beneficial use).
- F** Repair scheme in progress and (where applicable) end use or user identified; or functionally redundant buildings with new use agreed but not yet implemented.

NOTE
Last year's priority category is shown in brackets (otherwise, New Entry is noted).

ABBREVIATIONS

CA	Conservation Area
LB	Listed Building
LPA	Local Planning Authority
NP	National Park
RPG	Registered Park and Garden
SM	Scheduled Monument
UA	Unitary Authority
WHS	World Heritage Site

SCARBOROUGH



SITE NAME:	Glaisdale Head Methodist Church and walls, Glaisdale
DESIGNATION:	Listed Place of Worship grade II
CONDITION:	Poor
PRIORITY CATEGORY:	C (C)
OWNER TYPE:	Religious organisation
LIST ENTRY NUMBER:	1148582

Small Georgian Methodist chapel in a moorland setting. Gothic sash windows and original benches. The roof covering is deteriorating and the interior is damp - the chapel is built into the hillside.

Contact: Giles Proctor 01904 601981

© Historic England



SITE NAME:	Church of St Martin, Main Street, Seamer
DESIGNATION:	Listed Place of Worship grade I
CONDITION:	Poor
PRIORITY CATEGORY:	C (C)
OWNER TYPE:	Religious organisation
LIST ENTRY NUMBER:	1316472

Substantial C12 church with later medieval alterations. Nave roof re-covered and nave south wall repaired with grant offered in December 2009. Further stonework repairs are required, particularly to the chancel.

Contact: Giles Proctor 01904 601981

© Historic England

SITE NAME:	Round barrow 460m south of Oliver's Mount Farm	
DESIGNATION:	Scheduled Monument	LIST ENTRY NUMBER: 1021233
CONDITION:	Extensive significant problems	TREND: Declining
PRINCIPAL VULNERABILITY:	Arable ploughing	NEW ENTRY?: No
OWNER TYPE:	Private	CONTACT: Craig McHugh 01904 601972

SITE NAME:	Three barrows at Seamer Beacon and the ruins of Baron Albert's Tower	
DESIGNATION:	Scheduled Monument	LIST ENTRY NUMBER: 1008486
CONDITION:	Generally satisfactory but with significant localised problems	TREND: Declining
PRINCIPAL VULNERABILITY:	Plant growth	NEW ENTRY?: No
OWNER TYPE:	Local authority	CONTACT: Jenny Lee 01904 601933

SITE NAME:	Bowl barrow 920m north of Betton Farm, East Ayton	
DESIGNATION:	Scheduled Monument	LIST ENTRY NUMBER: 1008129
CONDITION:	Extensive significant problems	TREND: Declining
PRINCIPAL VULNERABILITY:	Arable ploughing	NEW ENTRY?: No
OWNER TYPE:	Private	CONTACT: Jenny Lee 01904 601933

SITE NAME:	Roman signal station, Carr Naze, Filey	
DESIGNATION:	Scheduled Monument	LIST ENTRY NUMBER: 1004187
CONDITION:	Extensive significant problems	TREND: Declining
PRINCIPAL VULNERABILITY:	Coastal erosion	NEW ENTRY?: No
OWNER TYPE:	Local authority	CONTACT: Nicola Brown 01904 601985

SITE NAME:	Round barrow on Flixton Wold, Folkton	
DESIGNATION:	Scheduled Monument	LIST ENTRY NUMBER: 1004113
CONDITION:	Extensive significant problems	TREND: Declining
PRINCIPAL VULNERABILITY:	Arable ploughing	NEW ENTRY?: No
OWNER TYPE:	Private	CONTACT: Craig McHugh 01904 601972

PRIORITY CATEGORIES

- A** Immediate risk of further rapid deterioration or loss of fabric; no solution agreed.
B Immediate risk of further rapid deterioration or loss of fabric; solution agreed but not yet implemented.
C Slow decay; no solution agreed.

- D** Slow decay; solution agreed but not yet implemented.
E Under repair or in fair to good repair, but no user identified; or under threat of vacancy with no obvious new user (applicable only to buildings capable of beneficial use).

- F** Repair scheme in progress and (where applicable) end use or user identified; or functionally redundant buildings with new use agreed but not yet implemented.

NOTE
 Last year's priority category is shown in brackets (otherwise, New Entry is noted).

ABBREVIATIONS

CA	Conservation Area
LB	Listed Building
LPA	Local Planning Authority
NP	National Park
RPG	Registered Park and Garden
SM	Scheduled Monument
UA	Unitary Authority
WHS	World Heritage Site

SITE NAME:	Round barrow on Flotmanby Brow, Folkton		
DESIGNATION:	Scheduled Monument	LIST ENTRY NUMBER:	1004096
CONDITION:	Unknown	TREND:	Unknown
PRINCIPAL VULNERABILITY:	Arable ploughing	NEW ENTRY?:	No
OWNER TYPE:	Private	CONTACT:	Craig McHugh 01904 601972

SITE NAME:	Round barrow south of Long Plantation, Folkton		
DESIGNATION:	Scheduled Monument	LIST ENTRY NUMBER:	1004539
CONDITION:	Extensive significant problems	TREND:	Declining
PRINCIPAL VULNERABILITY:	Arable ploughing	NEW ENTRY?:	No
OWNER TYPE:	Private	CONTACT:	Craig McHugh 01904 601972

SITE NAME:	Sharpe Howes, round barrows, Folkton		
DESIGNATION:	Scheduled Monument	LIST ENTRY NUMBER:	1004182
CONDITION:	Generally unsatisfactory with major localised problems	TREND:	Declining
PRINCIPAL VULNERABILITY:	Arable ploughing	NEW ENTRY?:	No
OWNER TYPE:	Private	CONTACT:	Craig McHugh 01904 601972

SITE NAME:	Round barrow south of Grange Farm, Hunmanby		
DESIGNATION:	Scheduled Monument	LIST ENTRY NUMBER:	1004093
CONDITION:	Extensive significant problems	TREND:	Declining
PRINCIPAL VULNERABILITY:	Arable ploughing	NEW ENTRY?:	No
OWNER TYPE:	Private	CONTACT:	Jenny Lee 01904 601933

SITE NAME:	Bowl barrow 800m north west of Moor House Farm, Seamer		
DESIGNATION:	Scheduled Monument	LIST ENTRY NUMBER:	1008137
CONDITION:	Extensive significant problems	TREND:	Declining
PRINCIPAL VULNERABILITY:	Arable ploughing	NEW ENTRY?:	No
OWNER TYPE:	Private	CONTACT:	Craig McHugh 01904 601972

SITE NAME:	Section of linear earthwork on Seamer Moor Hill, Seamer		
DESIGNATION:	Scheduled Monument	LIST ENTRY NUMBER:	1008135
CONDITION:	Generally satisfactory but with significant localised problems	TREND:	Stable
PRINCIPAL VULNERABILITY:	Bracken	NEW ENTRY?:	No
OWNER TYPE:	Government or agency	CONTACT:	Craig McHugh 01904 601972

SITE NAME:	Star Carr Early Mesolithic settlement site, 960m NNW of Woodhouse Farm, Seamer		
DESIGNATION:	Scheduled Monument	LIST ENTRY NUMBER:	1401425
CONDITION:	Extensive significant problems	TREND:	Declining
PRINCIPAL VULNERABILITY:	Drainage/dewatering	NEW ENTRY?:	No
OWNER TYPE:	Private	CONTACT:	Craig McHugh 01904 601972

PRIORITY CATEGORIES

- A** Immediate risk of further rapid deterioration or loss of fabric; no solution agreed.
- B** Immediate risk of further rapid deterioration or loss of fabric; solution agreed but not yet implemented.
- C** Slow decay; no solution agreed.
- D** Slow decay; solution agreed but not yet implemented.
- E** Under repair or in fair to good repair, but no user identified; or under threat of vacancy with no obvious new user (applicable only to buildings capable of beneficial use).
- F** Repair scheme in progress and (where applicable) end use or user identified; or functionally redundant buildings with new use agreed but not yet implemented.

NOTE
Last year's priority category is shown in brackets (otherwise, New Entry is noted).

ABBREVIATIONS

CA	Conservation Area
LB	Listed Building
LPA	Local Planning Authority
NP	National Park
RPG	Registered Park and Garden
SM	Scheduled Monument
UA	Unitary Authority
WHS	World Heritage Site



© Historic England

SITE NAME:	Valley Gardens and South Cliff Gardens
DESIGNATION:	Registered Park and Garden grade II, 6 LBs
CONDITION:	Generally satisfactory but with significant localised problems
VULNERABILITY:	Medium
TREND:	Declining
NEW ENTRY?:	No
OWNER TYPE:	Mixed, multiple owners
LIST ENTRY NUMBER:	1001528

Public gardens, comprising a series of seaside walks and gardens with features from the mid-C19 to the 1930s including contributions from George Knowles, William Skipsey, Sir Joseph Paxton, HW Smith and Alfred Shuttleworth. Deterioration of the wider park combined with cliff erosion is resulting in the loss of sections of the path systems and park integrity.

Contact: Craig McHugh 01904 601972

SITE NAME:	Cayton	NEW ENTRY?:	Yes
DESIGNATION:	Conservation Area	TREND:	Deteriorating
CONDITION:	Poor	CONTACT:	Craig Broadwith 01904 601879
VULNERABILITY:	High		

SITE NAME:	Dean Road / Manor Road Cemetery	NEW ENTRY?:	No
DESIGNATION:	Conservation Area	TREND:	Improving
CONDITION:	Very bad	CONTACT:	Craig Broadwith 01904 601879
VULNERABILITY:	Medium		

SITE NAME:	Falsgrave	NEW ENTRY?:	No
DESIGNATION:	Conservation Area	TREND:	Deteriorating
CONDITION:	Fair	CONTACT:	Craig Broadwith 01904 601879
VULNERABILITY:	Medium		

SITE NAME:	Flixton	NEW ENTRY?:	No
DESIGNATION:	Conservation Area	TREND:	Deteriorating
CONDITION:	Poor	CONTACT:	Craig Broadwith 01904 601879
VULNERABILITY:	High		

SITE NAME:	Scarborough	NEW ENTRY?:	No
DESIGNATION:	Conservation Area, 2 LBs	TREND:	Deteriorating
CONDITION:	Poor	CONTACT:	Craig Broadwith 01904 601879
VULNERABILITY:	High		

SELBY



© Historic England

SITE NAME:	Chapel to Huddleston Hall (now barn), west of house, Laith Staid Lane, Huddleston with Newthorpe
DESIGNATION:	Listed Building grade II*
CONDITION:	Poor
OCCUPANCY:	Vacant/not in use
PRIORITY CATEGORY:	C (C)
OWNER TYPE:	Private
LIST ENTRY NUMBER:	1167970

Former chapel with C15 origins, C16 rebuilding to the east and later alterations. The building is disused and the roof coverings are in poor repair, resulting in water ingress to the interior.

Contact: Giles Proctor 01904 601981

PRIORITY CATEGORIES

- A** Immediate risk of further rapid deterioration or loss of fabric; no solution agreed.
- B** Immediate risk of further rapid deterioration or loss of fabric; solution agreed but not yet implemented.
- C** Slow decay; no solution agreed.
- D** Slow decay; solution agreed but not yet implemented.
- E** Under repair or in fair to good repair, but no user identified; or under threat of vacancy with no obvious new user (applicable only to buildings capable of beneficial use).
- F** Repair scheme in progress and (where applicable) end use or user identified; or functionally redundant buildings with new use agreed but not yet implemented.

NOTE
Last year's priority category is shown in brackets (otherwise, New Entry is noted).

ABBREVIATIONS

CA	Conservation Area
LB	Listed Building
LPA	Local Planning Authority
NP	National Park
RPG	Registered Park and Garden
SM	Scheduled Monument
UA	Unitary Authority
WHS	World Heritage Site




© Historic England

SITE NAME:	Huddleston Hall, Laith Staid Lane, Huddleston with Newthorpe
DESIGNATION:	Listed Building grade II*
CONDITION:	Poor
OCCUPANCY:	Part occupied/part in use
PRIORITY CATEGORY:	C (C)
OWNER TYPE:	Private
LIST ENTRY NUMBER:	1167923

Late C16 manor house, now used as a farmhouse. The roofs are in poor condition resulting in water ingress to the interior, and there is some decaying stonework. A full repairs programme is planned, but work has not yet been carried out.

Contact: Giles Proctor 01904 601981



© Historic England

SITE NAME:	Stables to Huddleston Hall, south east of house, Laith Staid Lane, Huddleston with Newthorpe
DESIGNATION:	Listed Building grade II*
CONDITION:	Fair
OCCUPANCY:	Part occupied/part in use
PRIORITY CATEGORY:	C (C)
OWNER TYPE:	Private
LIST ENTRY NUMBER:	1167953

Stables of the late C16 with C19 additions and alterations. The roof coverings have some missing tiles.

Contact: Giles Proctor 01904 601981



© Selby District Council

SITE NAME:	Abbot's Staith Buildings, Water Lane, Selby
DESIGNATION:	Scheduled Monument and Listed Building grade II*, 2 LBs
CONDITION:	Poor
OCCUPANCY:	Part occupied/part in use
PRIORITY CATEGORY:	C (C)
OWNER TYPE:	Private
LIST ENTRY NUMBER:	1004181 and 1167663

C15 or early C16, two storey, 'H' shaped plan warehouse built for Selby Abbey. Mainly of magnesian limestone ashlar with some brick. The roof is modern, the building is in poor condition and the roof is deteriorating. Discussions are underway with a local community group regarding reuse of the building.

Contact: Nicola Brown 01904 601985




© Historic England

SITE NAME:	Church of All Saints, Main Street, Bolton Percy
DESIGNATION:	Listed Place of Worship grade I
CONDITION:	Poor
PRIORITY CATEGORY:	D (D)
OWNER TYPE:	Religious organisation
LIST ENTRY NUMBER:	1296630

Medieval church, containing C17 woodwork and medieval, Victorian and modern stained glass. Tower and nave roofs are in poor condition. Water ingress is damaging the historic building fabric. Heritage Lottery Fund project development funding has been offered under the Grants for Places of Worship scheme.

Contact: Zoe Kemp 01904 601911



© Historic England

SITE NAME:	Church of St Edward, Church Street, Brotherton
DESIGNATION:	Listed Place of Worship grade II
CONDITION:	Poor
PRIORITY CATEGORY:	D (C)
OWNER TYPE:	Religious organisation
LIST ENTRY NUMBER:	1132452

Church of 1842 by Pritchett of York, of sandstone with cast-iron windows. Some of the stonework is suffering from extensive erosion, particularly to the tower and the south elevation and the tower roof is in poor condition. A Heritage Lottery Fund Grant for Places of Worship has been offered for project development in 2016.

Contact: Giles Proctor 01904 601981

PRIORITY CATEGORIES

- A** Immediate risk of further rapid deterioration or loss of fabric; no solution agreed.
- B** Immediate risk of further rapid deterioration or loss of fabric; solution agreed but not yet implemented.
- C** Slow decay; no solution agreed.
- D** Slow decay; solution agreed but not yet implemented.
- E** Under repair or in fair to good repair, but no user identified; or under threat of vacancy with no obvious new user (applicable only to buildings capable of beneficial use).
- F** Repair scheme in progress and (where applicable) end use or user identified; or functionally redundant buildings with new use agreed but not yet implemented.

NOTE
Last year's priority category is shown in brackets (otherwise, New Entry is noted).

ABBREVIATIONS

CA	Conservation Area
LB	Listed Building
LPA	Local Planning Authority
NP	National Park
RPG	Registered Park and Garden
SM	Scheduled Monument
UA	Unitary Authority
WHS	World Heritage Site



© Historic England

SITE NAME:	Church of All Saints, Church Hill, Sherburn in Elmet
DESIGNATION:	Listed Place of Worship grade I
CONDITION:	Poor
PRIORITY CATEGORY:	C (C)
OWNER TYPE:	Religious organisation
LIST ENTRY NUMBER:	1148444

Medieval parish church, from C12 to C16 with east end restored by Anthony Salvin in 1857. Magnesian limestone masonry is very badly eroded to clerestories, east and west windows and spiral stair to the belfry. Localised defects to glazing, rainwater goods and south aisle roof. Repair works to the south elevation were carried out in 2015 with funding from the Heritage Lottery Fund Grants for Places of Worship scheme. A further phase of work is required to repair the north clerestory and the east and west windows.
Contact: Zoe Kemp 01904 601911



© Historic England

SITE NAME:	Church of All Saints, Church Hill, Wistow
DESIGNATION:	Listed Place of Worship grade I
CONDITION:	Poor
PRIORITY CATEGORY:	D (D)
OWNER TYPE:	Religious organisation
LIST ENTRY NUMBER:	1174776

Medieval church incorporating early C13 arcade to the south aisle. Although the earliest extant fabric dates to C13, the church is probably of earlier origin. Constructed from magnesian limestone which is susceptible to weathering. Areas of the masonry, particularly to the south porch, are severely decayed, parapet gutters are defective and allowing water into the building and the vestry roof is in poor condition. Movement also appears to be affecting the porch and chancel. Heritage Lottery Fund project delivery funding for repair has been awarded under the Grants for Places of Worship scheme.
Contact: Zoe Kemp 01904 601911

SITE NAME:	St Andrew's College and moat, 440m north east of College Farm, Acaster Selby		
DESIGNATION:	Scheduled Monument	LIST ENTRY NUMBER:	1017457
CONDITION:	Generally satisfactory but with minor localised problems	TREND:	Stable
PRINCIPAL VULNERABILITY:	Animal burrowing - moderate	NEW ENTRY?:	No
OWNER TYPE:	Private	CONTACT:	Nicola Brown 01904 601985

SITE NAME:	Mote Hill: a moated site, two fishponds and part of an adjacent field system 500m west of Nun Appleton Hall, Appleton Roebuck		
DESIGNATION:	Scheduled Monument	LIST ENTRY NUMBER:	1008229
CONDITION:	Generally satisfactory but with significant localised problems	TREND:	Unknown
PRINCIPAL VULNERABILITY:	Drainage/dewatering	NEW ENTRY?:	No
OWNER TYPE:	Private	CONTACT:	Craig McHugh 01904 601972

SITE NAME:	Catterton Hall moated site and adjacent building platform, Catterton		
DESIGNATION:	Scheduled Monument	LIST ENTRY NUMBER:	1017456
CONDITION:	Generally satisfactory but with significant localised problems	TREND:	Declining
PRINCIPAL VULNERABILITY:	Drainage/dewatering	NEW ENTRY?:	No
OWNER TYPE:	Private	CONTACT:	Craig McHugh 01904 601972

SITE NAME:	Castle Hill moated site, 350m south of St Peter and St Paul's Church, Drax		
DESIGNATION:	Scheduled Monument	LIST ENTRY NUMBER:	1017455
CONDITION:	Generally satisfactory but with significant localised problems	TREND:	Stable
PRINCIPAL VULNERABILITY:	Drainage/dewatering	NEW ENTRY?:	No
OWNER TYPE:	Private	CONTACT:	Craig McHugh 01904 601972

PRIORITY CATEGORIES

- A** Immediate risk of further rapid deterioration or loss of fabric; no solution agreed.
B Immediate risk of further rapid deterioration or loss of fabric; solution agreed but not yet implemented.
C Slow decay; no solution agreed.
D Slow decay; solution agreed but not yet implemented.
E Under repair or in fair to good repair, but no user identified; or under threat of vacancy with no obvious new user (applicable only to buildings capable of beneficial use).
F Repair scheme in progress and (where applicable) end use or user identified; or functionally redundant buildings with new use agreed but not yet implemented.

NOTE
Last year's priority category is shown in brackets (otherwise, New Entry is noted).

ABBREVIATIONS

CA	Conservation Area
LB	Listed Building
LPA	Local Planning Authority
NP	National Park
RPG	Registered Park and Garden
SM	Scheduled Monument
UA	Unitary Authority
WHS	World Heritage Site

SITE NAME:	Scurff Hall moated site, Newland		
DESIGNATION:	Scheduled Monument	LIST ENTRY NUMBER:	1017485
CONDITION:	Generally satisfactory but with significant localised problems	TREND:	Declining
PRINCIPAL VULNERABILITY:	Drainage/dewatering	NEW ENTRY?:	No
OWNER TYPE:	Private	CONTACT:	Craig McHugh 01904 601972
SITE NAME:	Toulston medieval village, manor house site and early garden earthworks, Newton Kyme cum Toulston		
DESIGNATION:	Scheduled Monument	LIST ENTRY NUMBER:	1017922
CONDITION:	Generally satisfactory but with minor localised problems	TREND:	Stable
PRINCIPAL VULNERABILITY:	Permitted development	NEW ENTRY?:	No
OWNER TYPE:	Private	CONTACT:	Craig McHugh 01904 601972
SITE NAME:	Two Roman forts, two Roman camps, vicus, Iron Age enclosure, Bronze Age barrows and Neolithic henge monument west of Newton Kyme, Newton Kyme cum Toulston		
DESIGNATION:	Scheduled Monument	LIST ENTRY NUMBER:	1017693
CONDITION:	Extensive significant problems	TREND:	Declining
PRINCIPAL VULNERABILITY:	Arable ploughing	NEW ENTRY?:	No
OWNER TYPE:	Private	CONTACT:	Nicola Brown 01904 601985
SITE NAME:	Paradise Lodge moated site and grange of the Prior of Bolton, Ryther cum Ossendyke		
DESIGNATION:	Scheduled Monument	LIST ENTRY NUMBER:	1008225
CONDITION:	Generally satisfactory but with significant localised problems	TREND:	Declining
PRINCIPAL VULNERABILITY:	Drainage/dewatering	NEW ENTRY?:	No
OWNER TYPE:	Local authority	CONTACT:	Craig McHugh 01904 601972
SITE NAME:	Thorpe Hall moated monastic grange, Selby		
DESIGNATION:	Scheduled Monument, LB grade II	LIST ENTRY NUMBER:	1017460
CONDITION:	Generally satisfactory but with minor localised problems	TREND:	Unknown
PRINCIPAL VULNERABILITY:	Drainage/dewatering	NEW ENTRY?:	No
OWNER TYPE:	Private	CONTACT:	Craig McHugh 01904 601972
SITE NAME:	Danes Hills square barrow cemetery on Crook Moor, Skipwith		
DESIGNATION:	Scheduled Monument	LIST ENTRY NUMBER:	1016619
CONDITION:	Generally satisfactory but with significant localised problems	TREND:	Declining
PRINCIPAL VULNERABILITY:	Plant growth	NEW ENTRY?:	No
OWNER TYPE:	Private	CONTACT:	Nicola Brown 01904 601985
SITE NAME:	Moated site and fishpond 140m south of St Helen's Church, Skipwith		
DESIGNATION:	Scheduled Monument	LIST ENTRY NUMBER:	1015543
CONDITION:	Generally satisfactory but with significant localised problems	TREND:	Improving
PRINCIPAL VULNERABILITY:	Drainage/dewatering	NEW ENTRY?:	No
OWNER TYPE:	Private	CONTACT:	Craig McHugh 01904 601972

PRIORITY CATEGORIES

- A** Immediate risk of further rapid deterioration or loss of fabric; no solution agreed.
B Immediate risk of further rapid deterioration or loss of fabric; solution agreed but not yet implemented.
C Slow decay; no solution agreed.

- D** Slow decay; solution agreed but not yet implemented.
E Under repair or in fair to good repair, but no user identified; or under threat of vacancy with no obvious new user (applicable only to buildings capable of beneficial use).

- F** Repair scheme in progress and (where applicable) end use or user identified; or functionally redundant buildings with new use agreed but not yet implemented.

NOTE
 Last year's priority category is shown in brackets (otherwise, New Entry is noted).

ABBREVIATIONS

CA	Conservation Area
LB	Listed Building
LPA	Local Planning Authority
NP	National Park
RPG	Registered Park and Garden
SM	Scheduled Monument
UA	Unitary Authority
WHS	World Heritage Site

SITE NAME:	Round barrow on Skipwith Common, 800m south east of Adamson Farm, Skipwith		
DESIGNATION:	Scheduled Monument	LIST ENTRY NUMBER:	1018604
CONDITION:	Generally unsatisfactory with major localised problems	TREND:	Declining
PRINCIPAL VULNERABILITY:	Plant growth	NEW ENTRY?:	No
OWNER TYPE:	Private	CONTACT:	Nicola Brown 01904 601985

SITE NAME:	Round barrow on Skipwith Common, 810m south of Skipwith Church, Skipwith		
DESIGNATION:	Scheduled Monument	LIST ENTRY NUMBER:	1018601
CONDITION:	Generally unsatisfactory with major localised problems	TREND:	Declining
PRINCIPAL VULNERABILITY:	Plant growth	NEW ENTRY?:	No
OWNER TYPE:	Private	CONTACT:	Nicola Brown 01904 601985

SITE NAME:	Round barrow on Skipwith Common, 830m south east of Adamson Farm, Skipwith		
DESIGNATION:	Scheduled Monument	LIST ENTRY NUMBER:	1018605
CONDITION:	Generally unsatisfactory with major localised problems	TREND:	Declining
PRINCIPAL VULNERABILITY:	Plant growth	NEW ENTRY?:	No
OWNER TYPE:	Private	CONTACT:	Nicola Brown 01904 601985

SITE NAME:	Danes Hills square barrow cemetery, 300m south of Adamson Farm, Skipwith / Riccall		
DESIGNATION:	Scheduled Monument	LIST ENTRY NUMBER:	1018603
CONDITION:	Generally unsatisfactory with major localised problems	TREND:	Stable
PRINCIPAL VULNERABILITY:	Plant growth	NEW ENTRY?:	No
OWNER TYPE:	Private	CONTACT:	Nicola Brown 01904 601985

SITE NAME:	Steeton Hall medieval magnate's residence and manorial centre, South Milford		
DESIGNATION:	Scheduled Monument, 3 LBs	LIST ENTRY NUMBER:	1015504
CONDITION:	Generally satisfactory but with significant localised problems	TREND:	Declining
PRINCIPAL VULNERABILITY:	Permitted development	NEW ENTRY?:	No
OWNER TYPE:	Private	CONTACT:	Nicola Brown 01904 601985

YORKSHIRE DALES (NP)



© Historic England

SITE NAME:	Henry Simpson's Barn, Appletreewick, Craven
DESIGNATION:	Listed Building grade II*
CONDITION:	Very bad
OCCUPANCY:	Vacant/not in use
PRIORITY CATEGORY:	C (C)
OWNER TYPE:	Charity (non-heritage)
LIST ENTRY NUMBER:	1249282

Barn built in 1737 for Lord Burlington. Of a high level of embellishment and craftsmanship, unusual for the date. The roof was partly stripped in 1995 and the roof timbers are consequently in poor condition.

Contact: Giles Proctor 01904 601981

PRIORITY CATEGORIES

- A** Immediate risk of further rapid deterioration or loss of fabric; no solution agreed.
- B** Immediate risk of further rapid deterioration or loss of fabric; solution agreed but not yet implemented.
- C** Slow decay; no solution agreed.
- D** Slow decay; solution agreed but not yet implemented.
- E** Under repair or in fair to good repair, but no user identified; or under threat of vacancy with no obvious new user (applicable only to buildings capable of beneficial use).
- F** Repair scheme in progress and (where applicable) end use or user identified; or functionally redundant buildings with new use agreed but not yet implemented.

NOTE
Last year's priority category is shown in brackets (otherwise, New Entry is noted).

ABBREVIATIONS

CA	Conservation Area
LB	Listed Building
LPA	Local Planning Authority
NP	National Park
RPG	Registered Park and Garden
SM	Scheduled Monument
UA	Unitary Authority
WHS	World Heritage Site



© Historic England

SITE NAME:	Lodge Hall, Ingman Lodge Road, Selside, Horton in Ribblesdale, Craven
DESIGNATION:	Listed Building grade II*
CONDITION:	Poor
OCCUPANCY:	Part occupied/part in use
PRIORITY CATEGORY:	D (D)
OWNER TYPE:	Private
LIST ENTRY NUMBER:	1289489

Farmhouse dated 1687. Structural cracks to main (east) front and bulge on north side. Roof leaks badly with attendant decay. Integral part of a working farm. Programme of works agreed with National Park but not yet implemented.

Contact: Giles Proctor 01904 601981



© Historic England Archive

SITE NAME:	Nappa Hall, Askrigg, Richmondshire
DESIGNATION:	Listed Building grade I
CONDITION:	Poor
OCCUPANCY:	Vacant/not in use
PRIORITY CATEGORY:	D (D)
OWNER TYPE:	Private
LIST ENTRY NUMBER:	1157398

A fortified manor house built in 1459 for James Metcalf. A wing was added in C17. Most of the medieval portion has not been occupied for some years. The roof of the west tower is leaking and the floor is in a rotten and dangerous state. The roof coverings over the great hall and the south east wing are in very poor condition. The owner has agreed to carry out urgent works.

Contact: Giles Proctor 01904 601981



© Historic England

SITE NAME:	Church of St Margaret, Gruel Street, Hawes, Richmondshire
DESIGNATION:	Listed Place of Worship grade II
CONDITION:	Fair
PRIORITY CATEGORY:	C (F)
OWNER TYPE:	Religious organisation
LIST ENTRY NUMBER:	1166758

1851 church with later furnishings. Two phases of grant offered in March 2012 and March 2013 under a Heritage Lottery Fund Repair Grant for Places of Worship. Repairs to the south aisle and chancel and to the north aisle and tower were completed in 2015. A third phase is proposed in order to complete the repair of the church, principally to underpin the north porch.

Contact: Giles Proctor 01904 601981



© Historic England

SITE NAME:	Church of St Michael and All Angels, Hudswell, Richmondshire
DESIGNATION:	Listed Place of Worship grade II
CONDITION:	Poor
PRIORITY CATEGORY:	C (C)
OWNER TYPE:	Religious organisation
LIST ENTRY NUMBER:	1130830

Small church of 1884 in rock-faced sandstone with Westmorland slate roofs. Roofs poor, leading to significant water ingress to the interior.

Contact: Giles Proctor 01904 601981



© Historic England

SITE NAME:	Church of Holy Trinity, Melbecks, Richmondshire
DESIGNATION:	Listed Place of Worship grade II
CONDITION:	Poor
PRIORITY CATEGORY:	C (F)
OWNER TYPE:	Religious organisation
LIST ENTRY NUMBER:	1318631

A small early C19 church, set in Swaledale. The west wall is suffering from severe water penetration. Grant-aided repairs to the windows, under the Heritage Lottery Fund Grants for Places of Worship scheme, were completed in 2016. A further phase of work will be required to address the repair of the west wall.

Contact: Giles Proctor 01904 601981

PRIORITY CATEGORIES

- A** Immediate risk of further rapid deterioration or loss of fabric; no solution agreed.
B Immediate risk of further rapid deterioration or loss of fabric; solution agreed but not yet implemented.
C Slow decay; no solution agreed.

- D** Slow decay; solution agreed but not yet implemented.
E Under repair or in fair to good repair, but no user identified; or under threat of vacancy with no obvious new user (applicable only to buildings capable of beneficial use).

- F** Repair scheme in progress and (where applicable) end use or user identified; or functionally redundant buildings with new use agreed but not yet implemented.

NOTE
 Last year's priority category is shown in brackets (otherwise, New Entry is noted).

ABBREVIATIONS

CA	Conservation Area
LB	Listed Building
LPA	Local Planning Authority
NP	National Park
RPG	Registered Park and Garden
SM	Scheduled Monument
UA	Unitary Authority
WHS	World Heritage Site

SITE NAME:	Kinsey Cave, Giggleswick Scar, Giggleswick, Craven		
DESIGNATION:	Scheduled Monument	LIST ENTRY NUMBER:	1010295
CONDITION:	Extensive significant problems	TREND:	Declining
PRINCIPAL VULNERABILITY:	Animal burrowing - Badger - extensive	NEW ENTRY?:	No
OWNER TYPE:	Private	CONTACT:	Craig McHugh 01904 601972
SITE NAME:	Unenclosed prehistoric hut circle settlement and associated field system and cremation cemetery at Blea Gill, Hebden, Craven		
DESIGNATION:	Scheduled Monument	LIST ENTRY NUMBER:	1018689
CONDITION:	Generally unsatisfactory with major localised problems	TREND:	Declining
PRINCIPAL VULNERABILITY:	Bracken	NEW ENTRY?:	Yes
OWNER TYPE:	Commercial company, multiple owners	CONTACT:	Craig McHugh 01904 601972
SITE NAME:	Meal Bank Quarry Hoffmann kiln, quarry and lime works, Ingleton, Craven		
DESIGNATION:	Scheduled Monument	LIST ENTRY NUMBER:	1020889
CONDITION:	Generally unsatisfactory with major localised problems	TREND:	Declining
PRINCIPAL VULNERABILITY:	Collapse	NEW ENTRY?:	No
OWNER TYPE:	Local authority	CONTACT:	Craig McHugh 01904 601972
SITE NAME:	Large univallate hillfort on Ingleborough Hill, Ingleton / Clapham cum Newby, Craven		
DESIGNATION:	Scheduled Monument	LIST ENTRY NUMBER:	1008876
CONDITION:	Generally unsatisfactory with major localised problems	TREND:	Declining
PRINCIPAL VULNERABILITY:	Visitor erosion - extensive	NEW ENTRY?:	No
OWNER TYPE:	Private	CONTACT:	Craig McHugh 01904 601972
SITE NAME:	Marrick ore hearth lead smeltmill, Marrick, Richmondshire		
DESIGNATION:	Scheduled Monument, 2 LBs	LIST ENTRY NUMBER:	1015824
CONDITION:	Generally satisfactory but with significant localised problems	TREND:	Improving
PRINCIPAL VULNERABILITY:	Dumping	NEW ENTRY?:	No
OWNER TYPE:	Private	CONTACT:	Craig McHugh 01904 601972
SITE NAME:	Littondale barns and walls, Halton Gill / Hawkswick / Litton / Arncliffe / Conistone with Kilnsey, Craven		
DESIGNATION:	Conservation Area, 58 LBs, 3 SMs	NEW ENTRY?:	No
CONDITION:	Poor	TREND:	Deteriorating
VULNERABILITY:	Medium	CONTACT:	Miles Johnson (LPA) 01969 652360
SITE NAME:	Starbotton, Kettlewell with Starbotton, Craven		
DESIGNATION:	Conservation Area, 12 LBs	NEW ENTRY?:	No
CONDITION:	Poor	TREND:	Deteriorating
VULNERABILITY:	Low	CONTACT:	Miles Johnson (LPA) 01969 652360
SITE NAME:	Swaledale and Arkengarthdale barns and walls, Muker / Reeth, Fremington and Healaugh / Arkengarthdale / Grinton / Marrick / Melbecks, Richmondshire		
DESIGNATION:	Conservation Area, 135 LBs, 9 SMs	NEW ENTRY?:	No
CONDITION:	Very bad	TREND:	Deteriorating
VULNERABILITY:	Low	CONTACT:	Miles Johnson (LPA) 01969 652360

PRIORITY CATEGORIES

- A** Immediate risk of further rapid deterioration or loss of fabric; no solution agreed.
- B** Immediate risk of further rapid deterioration or loss of fabric; solution agreed but not yet implemented.
- C** Slow decay; no solution agreed.
- D** Slow decay; solution agreed but not yet implemented.
- E** Under repair or in fair to good repair, but no user identified; or under threat of vacancy with no obvious new user (applicable only to buildings capable of beneficial use).
- F** Repair scheme in progress and (where applicable) end use or user identified; or functionally redundant buildings with new use agreed but not yet implemented.

NOTE
Last year's priority category is shown in brackets (otherwise, New Entry is noted).

ABBREVIATIONS

CA	Conservation Area
LB	Listed Building
LPA	Local Planning Authority
NP	National Park
RPG	Registered Park and Garden
SM	Scheduled Monument
UA	Unitary Authority
WHS	World Heritage Site

SOUTH YORKSHIRE

BARNESLEY



© Historic England Archive

SITE NAME: **Grimethorpe Hall, Brierley Road, Brierley**

DESIGNATION: **Listed Building grade II***

CONDITION: **Very bad**

OCCUPANCY: **Vacant/not in use**

PRIORITY CATEGORY: **A (C)**

OWNER TYPE: **Commercial company**

LIST ENTRY NUMBER: **1151202**

House, circa 1670, altered in C18, C19 and C20, which requires extensive repairs, the setting of which has been eroded by the construction of housing to the west. Consent was granted for conversion to a restaurant in 2005, but the scheme failed. There is strong local concern about its condition and a Save Grimethorpe Hall group has been formed.

Contact: Craig McHugh 01904 601972



© Historic England

SITE NAME: **Knabbe's Hall, Nabs Lane, Silkstone**

DESIGNATION: **Listed Building grade II***

CONDITION: **Poor**

OCCUPANCY: **Part occupied/part in use**

PRIORITY CATEGORY: **C (New entry)**

OWNER TYPE: **Private**

LIST ENTRY NUMBER: **1314749**

An excellent example of a large C17 farmhouse which retains many original features. The building is now in need of repair and maintenance to address issues of water ingress and structural movement affecting the historic fabric.

Contact: Zoe Kemp 01904 601911



© Stephen Elliott, Purcell Miller Tritton

SITE NAME: **Gun Room, Wentworth Castle, Stainborough**

DESIGNATION: **Listed Building grade II*, RPG grade I, CA**

CONDITION: **Fair**

OCCUPANCY: **Vacant/not in use**

PRIORITY CATEGORY: **E (E)**

OWNER TYPE: **Charity (heritage)**

LIST ENTRY NUMBER: **1151066**

Probably built as a banqueting house or a bath-house, it was used as a gun room in the C19. The interior has exceptionally fine plasterwork. Repairs to the walls and roof were carried out in 2006 and 2007, but a further phase of conservation is required to the interior which is in very poor condition.

Contact: Giles Proctor 01904 601981



© Historic England

SITE NAME: **Dovecote at Glebe Farm, Tankersley**

DESIGNATION: **Scheduled Monument and Listed Building grade II**

CONDITION: **Very bad**

OCCUPANCY: **Vacant/not in use**

PRIORITY CATEGORY: **B (B)**

OWNER TYPE: **Private**

LIST ENTRY NUMBER: **1016549 and 1151075**

Stone built dovecote and cart shed, built in 1735 as part of the Glebe Farm for Richard Goodwin, Rector from 1715 to 1752. A particularly good example, complete with full interior and a rare set of spiked protective grilles over the dove holes. A project development grant has been completed and a future use identified with the owner carrying out consolidation works under scheduled monument consent so as to prevent further deterioration of the building.

Contact: Nicola Brown 01904 601985



© Historic England

SITE NAME: **Low Forge, Wortley / Hunsheaf**

DESIGNATION: **Scheduled Monument**

CONDITION: **Poor**

OCCUPANCY: **N/A**

PRIORITY CATEGORY: **D (D)**

OWNER TYPE: **Private**

LIST ENTRY NUMBER: **1020626**

Roofless remains of an early C18 water-powered iron forge, including waterwheel and tilt-hammer, associated wheelraces, forge and bloomery building; in need of repair. Tree and scrub clearance undertaken. Solution agreed for repair of masonry.

Contact: Nicola Brown 01904 601985

PRIORITY CATEGORIES

- A** Immediate risk of further rapid deterioration or loss of fabric; no solution agreed.
B Immediate risk of further rapid deterioration or loss of fabric; solution agreed but not yet implemented.
C Slow decay; no solution agreed.

- D** Slow decay; solution agreed but not yet implemented.
E Under repair or in fair to good repair, but no user identified; or under threat of vacancy with no obvious new user (applicable only to buildings capable of beneficial use).

- F** Repair scheme in progress and (where applicable) end use or user identified; or functionally redundant buildings with new use agreed but not yet implemented.

NOTE
 Last year's priority category is shown in brackets (otherwise, New Entry is noted).

ABBREVIATIONS

CA	Conservation Area
LB	Listed Building
LPA	Local Planning Authority
NP	National Park
RPG	Registered Park and Garden
SM	Scheduled Monument
UA	Unitary Authority
WHS	World Heritage Site



© Historic England

SITE NAME:	Church of St Peter including attached wall and gateway to south west, Brinckman Street	Church and attached wall and gateway, 1893 to 1910 by Temple Moore. In generally good order; nave appears to have been re-slated. Slates to chancel roof appear to be in poor condition and there is salting brickwork to the Lady Chapel.
DESIGNATION:	Listed Place of Worship grade II*	
CONDITION:	Poor	
PRIORITY CATEGORY:	C (C)	
OWNER TYPE:	Religious organisation	
LIST ENTRY NUMBER:	1314984	Contact: Zoe Kemp 01904 601911



© Historic England

SITE NAME:	Church of St Helen, High Street, Thurnscoe	Victorian church with Georgian tower, the rest rebuilt in 1887. Clay tiled roofs to nave and south east corner are failing and need to be regularly overhauled. Eroded stonework to porch.
DESIGNATION:	Listed Place of Worship grade II	
CONDITION:	Poor	
PRIORITY CATEGORY:	C (C)	
OWNER TYPE:	Religious organisation	
LIST ENTRY NUMBER:	1151168	Contact: Giles Proctor 01904 601981

SITE NAME:	East Gawber Hall colliery fanhouse, 800m north east of Croft Farm	
DESIGNATION:	Scheduled Monument	LIST ENTRY NUMBER: 1017748
CONDITION:	Extensive significant problems	TREND: Declining
PRINCIPAL VULNERABILITY:	Collapse	NEW ENTRY?: No
OWNER TYPE:	Private	CONTACT: Nicola Brown 01904 601985
SITE NAME:	Heavy anti-aircraft gunsite 330m south east of Lowfield Farm	
DESIGNATION:	Scheduled Monument	LIST ENTRY NUMBER: 1019872
CONDITION:	Generally unsatisfactory with major localised problems	TREND: Declining
PRINCIPAL VULNERABILITY:	Scrub/tree growth	NEW ENTRY?: No
OWNER TYPE:	Private	CONTACT: Craig McHugh 01904 601972
SITE NAME:	Romano-British settlements at Finkle Street, Wortley	
DESIGNATION:	Scheduled Monument	LIST ENTRY NUMBER: 1004801
CONDITION:	Generally unsatisfactory with major localised problems	TREND: Declining
PRINCIPAL VULNERABILITY:	Plant growth	NEW ENTRY?: No
OWNER TYPE:	Private	CONTACT: Craig McHugh 01904 601972
SITE NAME:	Water powered bloomery, iron forge and rolling mill at Low Forge, Wortley / Hunshef	
DESIGNATION:	Scheduled Monument	LIST ENTRY NUMBER: 1020626
CONDITION:	Extensive significant problems	TREND: Declining
PRINCIPAL VULNERABILITY:	Collapse	NEW ENTRY?: No
OWNER TYPE:	Private	CONTACT: Nicola Brown 01904 601985
SITE NAME:	Worsbrough	
DESIGNATION:	Conservation Area, 9 LBs	NEW ENTRY?: No
CONDITION:	Very bad	TREND: Deteriorating
VULNERABILITY:	Low	CONTACT: Tony Wiles (LPA) 01226 772576

PRIORITY CATEGORIES

- A** Immediate risk of further rapid deterioration or loss of fabric; no solution agreed.
- B** Immediate risk of further rapid deterioration or loss of fabric; solution agreed but not yet implemented.
- C** Slow decay; no solution agreed.
- D** Slow decay; solution agreed but not yet implemented.
- E** Under repair or in fair to good repair, but no user identified; or under threat of vacancy with no obvious new user (applicable only to buildings capable of beneficial use).
- F** Repair scheme in progress and (where applicable) end use or user identified; or functionally redundant buildings with new use agreed but not yet implemented.

NOTE
Last year's priority category is shown in brackets (otherwise, New Entry is noted).

ABBREVIATIONS

CA	Conservation Area
LB	Listed Building
LPA	Local Planning Authority
NP	National Park
RPG	Registered Park and Garden
SM	Scheduled Monument
UA	Unitary Authority
WHS	World Heritage Site

DONCASTER



© Historic England

SITE NAME:	Moat Hall ruins, Braithwell
DESIGNATION:	Scheduled Monument, LB grade II
CONDITION:	Very bad
OCCUPANCY:	N/A
PRIORITY CATEGORY:	B (B)
OWNER TYPE:	Private
LIST ENTRY NUMBER:	1012461

Ruins of medieval monastic grange and post-medieval dwelling, consisting of arched doorway and low walls, in bad repair. Programme of works agreed with the owner.

Contact: Nicola Brown 01904 601985



© Historic England

SITE NAME:	Stable to Hickleton Hall including the Stable Cottage and attached walls and gate piers, Hickleton Hall, Hickleton
DESIGNATION:	Listed Building grade II*, RPG grade II, CA
CONDITION:	Fair
OCCUPANCY:	Vacant/not in use
PRIORITY CATEGORY:	E (E)
OWNER TYPE:	Charity (non-heritage)
LIST ENTRY NUMBER:	1151659

Mid C18 stable block, now store and house with attached walls and gate piers. Possibly by James Paine, who designed Hickleton Hall, between 1745 and 1748, for Godfrey Wentworth. The stable block stands to the north of the Hall, which occupies an elevated position towards the north end of the registered site. Repairs have been carried out to the roofs and the building is now in fair condition, but disused. Planning application agreed for conversion to residential units.

Contact: Craig McHugh 01904 601972



© Historic England

SITE NAME:	Church of St Peter, Warmsworth Road
DESIGNATION:	Listed Place of Worship grade II
CONDITION:	Poor
PRIORITY CATEGORY:	C (C)
OWNER TYPE:	Religious organisation
LIST ENTRY NUMBER:	1096038

Known as 'The White Church'. Consecrated in 1942 and mentioned in a wartime broadcast from Berlin by the notorious 'Lord Haw Haw'. Designed by Brundell & Faran of Doncaster, built by PP Taylor. Painted and rendered brick with brick dressings and blue/green glazed pantile roofs. Broad nave with porch to west and domed chancel to east with flanking Lady Chapel to the north-east and vestry to the south-east. All windows have metal casements with brick cills. Steel-framed windows in poor condition.

Contact: Giles Proctor 01904 601981



© Historic England

SITE NAME:	Church of St George, Church Lane, Doncaster
DESIGNATION:	Listed Place of Worship grade I, CA
CONDITION:	Poor
PRIORITY CATEGORY:	C (D)
OWNER TYPE:	Religious organisation
LIST ENTRY NUMBER:	1151447

Major Victorian church by Sir George Gilbert Scott, replacing the medieval parish church which was destroyed by fire. Several phases of repair undertaken, but further work required to stonework, including to the central tower. Repairs to the north transept were completed in 2015.

Contact: Giles Proctor 01904 601981



© Historic England

SITE NAME:	Church of All Saints, Central Avenue, Adwick Le Street
DESIGNATION:	Listed Place of Worship grade II, CA
CONDITION:	Poor
PRIORITY CATEGORY:	D (New entry)
OWNER TYPE:	Religious organisation
LIST ENTRY NUMBER:	1151514

Early C20 brick church, designed in the Romanesque style by WH Wood for Charles Thellusson of Brodsworth Hall, who gifted the church to the parish upon its consecration in 1913. The church forms a key focal point in the Woodlands colliery model village. Roofs and rainwater goods are in poor condition. Heritage Lottery Fund project development funding was offered under the Grants for Places of Worship scheme in 2015.

Contact: Zoe Kemp 01904 601911

PRIORITY CATEGORIES

- A** Immediate risk of further rapid deterioration or loss of fabric; no solution agreed.
B Immediate risk of further rapid deterioration or loss of fabric; solution agreed but not yet implemented.
C Slow decay; no solution agreed.

- D** Slow decay; solution agreed but not yet implemented.
E Under repair or in fair to good repair, but no user identified; or under threat of vacancy with no obvious new user (applicable only to buildings capable of beneficial use).

- F** Repair scheme in progress and (where applicable) end use or user identified; or functionally redundant buildings with new use agreed but not yet implemented.

NOTE
 Last year's priority category is shown in brackets (otherwise, New Entry is noted).

ABBREVIATIONS

CA	Conservation Area
LB	Listed Building
LPA	Local Planning Authority
NP	National Park
RPG	Registered Park and Garden
SM	Scheduled Monument
UA	Unitary Authority
WHS	World Heritage Site



© St Lawrence PCC

SITE NAME:	Church of St Lawrence, Station Road, Hatfield
DESIGNATION:	Listed Place of Worship grade I, CA
CONDITION:	Poor
PRIORITY CATEGORY:	C (C)
OWNER TYPE:	Religious organisation
LIST ENTRY NUMBER:	1192628

Norman church of C12 origin with C13 arcades, the rest mostly C15. Altered in 1872 by Thomas Jackson and restoration in 1882 by Edwin Dolby. The tower is in poor condition.

Contact: Zoe Kemp 01904 601911



© Historic England

SITE NAME:	Church of St Helen, Church Lane, Marr
DESIGNATION:	Listed Place of Worship grade I, CA
CONDITION:	Poor
PRIORITY CATEGORY:	C (C)
OWNER TYPE:	Religious organisation
LIST ENTRY NUMBER:	1192644

Church of C12 origin. West tower added and rest remodelled C13 to early C14. South porch, tower parapet and spire added in C15. The church is constructed from rubble limestone with stone slate roofs. Roof coverings, rainwater goods, window tracery and masonry are in poor condition with failing temporary repairs.

Contact: Zoe Kemp 01904 601911



© Historic England

SITE NAME:	Church of St Mary Magdalene, High Street, Norton
DESIGNATION:	Listed Place of Worship grade I, CA
CONDITION:	Poor
PRIORITY CATEGORY:	C (C)
OWNER TYPE:	Religious organisation
LIST ENTRY NUMBER:	1151464

Large Perpendicular church of cruciform plan with embattled west tower and nave parapets. Elements of the structure date to the C12, with C13, C14 and C15 additions. The restored C12 west door has shafts to a four-order round arch, scalloped capitals and zig-zag ornament. Roofs, rainwater goods and masonry are in poor condition.

Contact: Zoe Kemp 01904 601911

SITE NAME:	Castle Hills motte and bailey castle, Langthwaite, Adwick le Street	LIST ENTRY NUMBER:	1013654
DESIGNATION:	Scheduled Monument	TREND:	Declining
CONDITION:	Generally unsatisfactory with major localised problems	NEW ENTRY?:	No
PRINCIPAL VULNERABILITY:	Vehicle damage/erosion - extensive	CONTACT:	Craig McHugh 01904 601972
OWNER TYPE:	Private		
SITE NAME:	Moat Hills moated site, Bentley	LIST ENTRY NUMBER:	1013655
DESIGNATION:	Scheduled Monument	TREND:	Declining
CONDITION:	Generally unsatisfactory with major localised problems	NEW ENTRY?:	No
PRINCIPAL VULNERABILITY:	Scrub/tree growth	CONTACT:	Craig McHugh 01904 601972
OWNER TYPE:	Private		
SITE NAME:	Manor Holt moated site, Bawtry	LIST ENTRY NUMBER:	1012453
DESIGNATION:	Scheduled Monument	TREND:	Declining
CONDITION:	Generally unsatisfactory with major localised problems	NEW ENTRY?:	No
PRINCIPAL VULNERABILITY:	Plant growth	CONTACT:	Craig McHugh 01904 601972
OWNER TYPE:	Private		

PRIORITY CATEGORIES

- A** Immediate risk of further rapid deterioration or loss of fabric; no solution agreed.
B Immediate risk of further rapid deterioration or loss of fabric; solution agreed but not yet implemented.
C Slow decay; no solution agreed.

- D** Slow decay; solution agreed but not yet implemented.
E Under repair or in fair to good repair, but no user identified; or under threat of vacancy with no obvious new user (applicable only to buildings capable of beneficial use).

- F** Repair scheme in progress and (where applicable) end use or user identified; or functionally redundant buildings with new use agreed but not yet implemented.

NOTE
 Last year's priority category is shown in brackets (otherwise, New Entry is noted).

ABBREVIATIONS

CA	Conservation Area
LB	Listed Building
LPA	Local Planning Authority
NP	National Park
RPG	Registered Park and Garden
SM	Scheduled Monument
UA	Unitary Authority
WHS	World Heritage Site

SITE NAME:	Moat Hall moated site and site of external ancillary buildings, Braithwell		
DESIGNATION:	Scheduled Monument, LB grade II	LIST ENTRY NUMBER:	1012461
CONDITION:	Generally satisfactory but with significant localised problems	TREND:	Improving
PRINCIPAL VULNERABILITY:	Collapse	NEW ENTRY?:	No
OWNER TYPE:	Private	CONTACT:	Nicola Brown 01904 601985
SITE NAME:	Roman potteries 300yds (270m) north east of Rossington Bridge, Cantley / Rossington		
DESIGNATION:	Scheduled Monument	LIST ENTRY NUMBER:	1004787
CONDITION:	Generally satisfactory but with significant localised problems	TREND:	Declining
PRINCIPAL VULNERABILITY:	Other	NEW ENTRY?:	No
OWNER TYPE:	Private	CONTACT:	Craig McHugh 01904 601972
SITE NAME:	Edlington Wood Roman settlement, Edlington		
DESIGNATION:	Scheduled Monument	LIST ENTRY NUMBER:	1004824
CONDITION:	Generally satisfactory but with significant localised problems	TREND:	Declining
PRINCIPAL VULNERABILITY:	Metal detecting - unlicensed	NEW ENTRY?:	No
OWNER TYPE:	Private	CONTACT:	Craig McHugh 01904 601972
SITE NAME:	Earthworks on Sutton Common, Norton		
DESIGNATION:	Scheduled Monument	LIST ENTRY NUMBER:	1004816
CONDITION:	Generally satisfactory but with significant localised problems	TREND:	Declining
PRINCIPAL VULNERABILITY:	Drainage/dewatering	NEW ENTRY?:	No
OWNER TYPE:	Private	CONTACT:	Craig McHugh 01904 601972
SITE NAME:	Thorpe in Balne moated site, chapel and fishpond, Thorpe in Balne		
DESIGNATION:	Scheduled Monument, LB grade II*	LIST ENTRY NUMBER:	1012111
CONDITION:	Generally satisfactory but with significant localised problems	TREND:	Declining
PRINCIPAL VULNERABILITY:	Drainage/dewatering	NEW ENTRY?:	No
OWNER TYPE:	Private	CONTACT:	Craig McHugh 01904 601972
SITE NAME:	Site of the Saxon church of Dadesley, 670m south west of Dadsley Wells Farm, Tickhill		
DESIGNATION:	Scheduled Monument	LIST ENTRY NUMBER:	1016947
CONDITION:	Generally satisfactory but with significant localised problems	TREND:	Unknown
PRINCIPAL VULNERABILITY:	Animal burrowing - Badger - extensive	NEW ENTRY?:	Yes
OWNER TYPE:	Private	CONTACT:	Craig McHugh 01904 601972
SITE NAME:	Tickhill Castle, Tickhill		
DESIGNATION:	Scheduled Monument, CA	LIST ENTRY NUMBER:	1004828
CONDITION:	Extensive significant problems	TREND:	Declining
PRINCIPAL VULNERABILITY:	Collapse	NEW ENTRY?:	No
OWNER TYPE:	Crown	CONTACT:	Giles Proctor 01904 601981

PRIORITY CATEGORIES

- A** Immediate risk of further rapid deterioration or loss of fabric; no solution agreed.
- B** Immediate risk of further rapid deterioration or loss of fabric; solution agreed but not yet implemented.
- C** Slow decay; no solution agreed.
- D** Slow decay; solution agreed but not yet implemented.
- E** Under repair or in fair to good repair, but no user identified; or under threat of vacancy with no obvious new user (applicable only to buildings capable of beneficial use).
- F** Repair scheme in progress and (where applicable) end use or user identified; or functionally redundant buildings with new use agreed but not yet implemented.

NOTE
Last year's priority category is shown in brackets (otherwise, New Entry is noted).

ABBREVIATIONS

CA	Conservation Area
LB	Listed Building
LPA	Local Planning Authority
NP	National Park
RPG	Registered Park and Garden
SM	Scheduled Monument
UA	Unitary Authority
WHS	World Heritage Site

SITE NAME:	Hatfield High Street, Hatfield		
DESIGNATION:	Conservation Area, 11 LBs	NEW ENTRY?:	No
CONDITION:	Very bad	TREND:	No significant change
VULNERABILITY:	Medium	CONTACT:	Malcolm Thomas (LPA) 01302 735199
SITE NAME:	Marr		
DESIGNATION:	Conservation Area, 6 LBs	NEW ENTRY?:	Yes
CONDITION:	Fair	TREND:	Deteriorating
VULNERABILITY:	Medium	CONTACT:	Malcolm Thomas (LPA) 01302 735199
SITE NAME:	St George's, Doncaster		
DESIGNATION:	Conservation Area, 2 LBs, SM	NEW ENTRY?:	No
CONDITION:	Very bad	TREND:	No significant change
VULNERABILITY:	Low	CONTACT:	Malcolm Thomas (LPA) 01302 735199
SITE NAME:	Thorne Central, Thorne, Thorne		
DESIGNATION:	Conservation Area, 15 LBs, SM	NEW ENTRY?:	No
CONDITION:	Very bad	TREND:	Deteriorating
VULNERABILITY:	Low	CONTACT:	Malcolm Thomas (LPA) 01302 735199
SITE NAME:	Thorne Road, Doncaster		
DESIGNATION:	Conservation Area, LB grade II	NEW ENTRY?:	No
CONDITION:	Poor	TREND:	Deteriorating
VULNERABILITY:	Low	CONTACT:	Malcolm Thomas (LPA) 01302 735199
SITE NAME:	Woodlands		
DESIGNATION:	Conservation Area, 26 LBs	NEW ENTRY?:	No
CONDITION:	Very bad	TREND:	Deteriorating
VULNERABILITY:	Medium	CONTACT:	Malcolm Thomas (LPA) 01302 735199

PEAK DISTRICT (NP)

SITE NAME:	Bailey Hill motte and bailey castle, High Bradfield, Bradfield, Sheffield		
DESIGNATION:	Scheduled Monument, part in CA	LIST ENTRY NUMBER:	1013217
CONDITION:	Generally unsatisfactory with major localised problems	TREND:	Declining
PRINCIPAL VULNERABILITY:	Plant growth	NEW ENTRY?:	No
OWNER TYPE:	Private	CONTACT:	Nicola Brown 01904 601985
SITE NAME:	Castle Hill motte and bailey castle, High Bradfield, Bradfield, Sheffield		
DESIGNATION:	Scheduled Monument	LIST ENTRY NUMBER:	1017612
CONDITION:	Generally satisfactory but with significant localised problems	TREND:	Declining
PRINCIPAL VULNERABILITY:	Animal burrowing - moderate	NEW ENTRY?:	No
OWNER TYPE:	Local authority	CONTACT:	Craig McHugh 01904 601972

PRIORITY CATEGORIES

- A** Immediate risk of further rapid deterioration or loss of fabric; no solution agreed.
- B** Immediate risk of further rapid deterioration or loss of fabric; solution agreed but not yet implemented.
- C** Slow decay; no solution agreed.
- D** Slow decay; solution agreed but not yet implemented.
- E** Under repair or in fair to good repair, but no user identified; or under threat of vacancy with no obvious new user (applicable only to buildings capable of beneficial use).
- F** Repair scheme in progress and (where applicable) end use or user identified; or functionally redundant buildings with new use agreed but not yet implemented.

NOTE
Last year's priority category is shown in brackets (otherwise, New Entry is noted).

ABBREVIATIONS

CA	Conservation Area
LB	Listed Building
LPA	Local Planning Authority
NP	National Park
RPG	Registered Park and Garden
SM	Scheduled Monument
UA	Unitary Authority
WHS	World Heritage Site

SITE NAME:	Cowell Flat prehistoric field system, 350m south east of Mortimer House, Bradfield, Sheffield		
DESIGNATION:	Scheduled Monument	LIST ENTRY NUMBER:	1017833
CONDITION:	Generally unsatisfactory with major localised problems	TREND:	Declining
PRINCIPAL VULNERABILITY:	Plant growth	NEW ENTRY?:	No
OWNER TYPE:	Local authority	CONTACT:	Craig McHugh 01904 601972

ROTHERHAM



© Historic England

SITE NAME:	Keppels Column, Admirals Crest, Thorpe Common	Monumental column built 1773 to 1780 to the design of John Carr of York. Now on the edge of Wentworth Woodhouse Estate and a landmark on the approach to Rotherham. Emergency repairs have been carried out to the viewing platform and stairwell. There are significant structural cracks and stonework erosion. The internal staircase is unsafe. Further repairs are under discussion.
DESIGNATION:	Listed Building grade II*, RPG grade II*	
CONDITION:	Poor	
OCCUPANCY:	N/A	
PRIORITY CATEGORY:	C (C)	
OWNER TYPE:	Local authority	
LIST ENTRY NUMBER:	1314632	



© Historic England

SITE NAME:	Thorpe Salvin Old Hall (ruins of), Ladyfield Road, Thorpe Salvin	Gatehouse and imposing three storey south facade of mid C16 stone-built mansion built by Henry Sanford (died 1582) standing in an open courtyard. The masonry is in need of consolidation and some vegetation growth is present which needs to be managed.
DESIGNATION:	Scheduled Monument and Listed Buildings - 2 grade II*	
CONDITION:	Poor	
OCCUPANCY:	N/A	
PRIORITY CATEGORY:	C (C)	
OWNER TYPE:	Private	
LIST ENTRY NUMBER:	1004788 and 1286372; 1314668	



© Historic England

SITE NAME:	Camellia House, Wentworth Woodhouse, Wentworth	Early C19 conservatory incorporating mid-C18 section to rear, situated approx 400 metres south west of the house in the C18 and C19 gardens to Wentworth Woodhouse. Set within the park remodelled by Humphry Repton in the early 1790s. The condition of the Camellia House has deteriorated, in part due to vandalism and the roof and glazing are in poor condition. Some structural monitoring is in place.
DESIGNATION:	Listed Building grade II*, RPG grade II*	
CONDITION:	Very bad	
OCCUPANCY:	Vacant/not in use	
PRIORITY CATEGORY:	C (C)	
OWNER TYPE:	Private	
LIST ENTRY NUMBER:	1286162	



© Historic England

SITE NAME:	Stable block and riding school, Wentworth Woodhouse, Wentworth	Monumental stable block and riding school, built in 1768 to the design of John Carr of York, situated approximately 300 metres north west of the house. The roof coverings are deteriorating and there is erosion to the stonework, particularly inside the courtyard.
DESIGNATION:	Listed Building grade I, RPG grade II*	
CONDITION:	Poor	
OCCUPANCY:	Part occupied/part in use	
PRIORITY CATEGORY:	C (C)	
OWNER TYPE:	Private	
LIST ENTRY NUMBER:	1203779	

PRIORITY CATEGORIES

- A** Immediate risk of further rapid deterioration or loss of fabric; no solution agreed.
- B** Immediate risk of further rapid deterioration or loss of fabric; solution agreed but not yet implemented.
- C** Slow decay; no solution agreed.
- D** Slow decay; solution agreed but not yet implemented.
- E** Under repair or in fair to good repair, but no user identified; or under threat of vacancy with no obvious new user (applicable only to buildings capable of beneficial use).
- F** Repair scheme in progress and (where applicable) end use or user identified; or functionally redundant buildings with new use agreed but not yet implemented.

NOTE
Last year's priority category is shown in brackets (otherwise, New Entry is noted).

ABBREVIATIONS

CA	Conservation Area
LB	Listed Building
LPA	Local Planning Authority
NP	National Park
RPG	Registered Park and Garden
SM	Scheduled Monument
UA	Unitary Authority
WHS	World Heritage Site



© Historic England

SITE NAME:	Wentworth Woodhouse, Wentworth
DESIGNATION:	Listed Building grade I, RPG grade II*
CONDITION:	Poor
OCCUPANCY:	Part occupied/part in use
PRIORITY CATEGORY:	C (New entry)
OWNER TYPE:	Private
LIST ENTRY NUMBER:	1132769

One of the largest private houses in England, the Baroque West Front is of 1725 to 1735. In 1734 to 1750 the 600 foot wide Palladian East Front was added by Henry Flitcroft for the 1st Marquess of Rockingham. The house was further enlarged by John Carr in 1782 to 1784. The central section, containing the state rooms, is in fair condition and occupied, but the north and south wings are in poor condition and largely vacant. A recent inspection by Historic England has identified the need for significant repair.

Contact: Giles Proctor 01904 601981




© Historic England

SITE NAME:	Church of St Margaret, Church Street, Swinton
DESIGNATION:	Listed Place of Worship grade II
CONDITION:	Poor
PRIORITY CATEGORY:	D (New entry)
OWNER TYPE:	Religious organisation
LIST ENTRY NUMBER:	1314575

The tower dates to 1815, but the rest of the church was rebuilt after a fire in 1897 in the Early English style. The tower has recently been repaired, but the south nave and the south aisle roofs are in poor repair. An application for a Heritage Lottery Fund Grant for Places of Worship has been made in 2016.

Contact: Giles Proctor 01904 601981



© St Peter and St Paul's PCC

SITE NAME:	Church of St Peter and St Paul, Todwick
DESIGNATION:	Listed Place of Worship grade II*
CONDITION:	Poor
PRIORITY CATEGORY:	C (C)
OWNER TYPE:	Religious organisation
LIST ENTRY NUMBER:	1151903

Medieval church with C11 nave, C14 chancel and C15 tower with C18 and C19 alterations. Tower parapets and pinnacles are in poor condition.

Contact: Zoe Kemp 01904 601911

SITE NAME:	Kimberworth motte and bailey castle	
DESIGNATION:	Scheduled Monument	LIST ENTRY NUMBER: 1013469
CONDITION:	Generally unsatisfactory with major localised problems	TREND: Declining
PRINCIPAL VULNERABILITY:	Dumping	NEW ENTRY?: No
OWNER TYPE:	Private	CONTACT: Craig McHugh 01904 601972

SITE NAME:	Roman Ridge: section 110yds (100m) long, 450yds (410m) NNE of Kimberworth Park Farm	
DESIGNATION:	Scheduled Monument	LIST ENTRY NUMBER: 1004835
CONDITION:	Generally satisfactory but with minor localised problems	TREND: Declining
PRINCIPAL VULNERABILITY:	Scrub/tree growth	NEW ENTRY?: No
OWNER TYPE:	Private	CONTACT: Craig McHugh 01904 601972

SITE NAME:	Roman Ridge: section 400yds (370m) long from Hill Top Lane to Little Common Lane	
DESIGNATION:	Scheduled Monument	LIST ENTRY NUMBER: 1004808
CONDITION:	Generally satisfactory but with significant localised problems	TREND: Declining
PRINCIPAL VULNERABILITY:	Visitor erosion - moderate	NEW ENTRY?: No
OWNER TYPE:	Local authority	CONTACT: Craig McHugh 01904 601972

PRIORITY CATEGORIES

- A** Immediate risk of further rapid deterioration or loss of fabric; no solution agreed.
B Immediate risk of further rapid deterioration or loss of fabric; solution agreed but not yet implemented.
C Slow decay; no solution agreed.

- D** Slow decay; solution agreed but not yet implemented.
E Under repair or in fair to good repair, but no user identified; or under threat of vacancy with no obvious new user (applicable only to buildings capable of beneficial use).

- F** Repair scheme in progress and (where applicable) end use or user identified; or functionally redundant buildings with new use agreed but not yet implemented.

NOTE
 Last year's priority category is shown in brackets (otherwise, New Entry is noted).

ABBREVIATIONS

CA	Conservation Area
LB	Listed Building
LPA	Local Planning Authority
NP	National Park
RPG	Registered Park and Garden
SM	Scheduled Monument
UA	Unitary Authority
WHS	World Heritage Site

SITE NAME:	Roman Ridge: section 400yds (370m) long in Wath Wood		
DESIGNATION:	Scheduled Monument	LIST ENTRY NUMBER:	1004811
CONDITION:	Generally satisfactory but with significant localised problems	TREND:	Declining
PRINCIPAL VULNERABILITY:	Vehicle damage/erosion - moderate	NEW ENTRY?:	No
OWNER TYPE:	Local authority	CONTACT:	Craig McHugh 01904 601972
SITE NAME:	Roman Ridge: south east of Hill Top (section 700yds (660m) long, Meadowhall Road to Hill Top)		
DESIGNATION:	Scheduled Monument	LIST ENTRY NUMBER:	1004807
CONDITION:	Generally satisfactory but with significant localised problems	TREND:	Declining
PRINCIPAL VULNERABILITY:	Deterioration - in need of management	NEW ENTRY?:	No
OWNER TYPE:	Local authority	CONTACT:	Craig McHugh 01904 601972
SITE NAME:	Roman Ridge: section 400yds (370m) long south of Abdy Farm, Brampton Bierlow		
DESIGNATION:	Scheduled Monument	LIST ENTRY NUMBER:	1004810
CONDITION:	Generally unsatisfactory with major localised problems	TREND:	Declining
PRINCIPAL VULNERABILITY:	Arable clipping	NEW ENTRY?:	No
OWNER TYPE:	Private	CONTACT:	Craig McHugh 01904 601972
SITE NAME:	Roman Ridge: section 500yds (460m) long, north of Dog Kennel Pond, Wentworth Park, Wentworth		
DESIGNATION:	Scheduled Monument, RPG grade II*	LIST ENTRY NUMBER:	1004832
CONDITION:	Generally unsatisfactory with major localised problems	TREND:	Declining
PRINCIPAL VULNERABILITY:	Stock erosion - extensive	NEW ENTRY?:	No
OWNER TYPE:	Private	CONTACT:	Craig McHugh 01904 601972
SITE NAME:	Doncaster Road, Rotherham Town Centre		
DESIGNATION:	Conservation Area	NEW ENTRY?:	No
CONDITION:	Very bad	TREND:	Deteriorating significantly
VULNERABILITY:	Low	CONTACT:	Jonathan Bell (LPA) 01709 823811
SITE NAME:	Rotherham Town Centre		
DESIGNATION:	Conservation Area	NEW ENTRY?:	No
CONDITION:	Very bad	TREND:	Improving significantly
VULNERABILITY:	Low	CONTACT:	Jonathan Bell (LPA) 01709 823811
SITE NAME:	Wales, Rotherham South		
DESIGNATION:	Conservation Area	NEW ENTRY?:	No
CONDITION:	Poor	TREND:	Deteriorating
VULNERABILITY:	Low	CONTACT:	Jonathan Bell (LPA) 01709 823811

PRIORITY CATEGORIES

- A** Immediate risk of further rapid deterioration or loss of fabric; no solution agreed.
B Immediate risk of further rapid deterioration or loss of fabric; solution agreed but not yet implemented.
C Slow decay; no solution agreed.

- D** Slow decay; solution agreed but not yet implemented.
E Under repair or in fair to good repair, but no user identified; or under threat of vacancy with no obvious new user (applicable only to buildings capable of beneficial use).

- F** Repair scheme in progress and (where applicable) end use or user identified; or functionally redundant buildings with new use agreed but not yet implemented.

NOTE
 Last year's priority category is shown in brackets (otherwise, New Entry is noted).

ABBREVIATIONS

- CA** Conservation Area
LB Listed Building
LPA Local Planning Authority
NP National Park
RPG Registered Park and Garden
SM Scheduled Monument
UA Unitary Authority
WHS World Heritage Site

SHEFFIELD



© Elden Minns and Co. Ltd

SITE NAME:	Bower Spring Cementation Furnace
DESIGNATION:	Scheduled Monument
CONDITION:	Poor
OCCUPANCY:	N/A
PRIORITY CATEGORY:	A (New entry)
OWNER TYPE:	Charity (heritage)
LIST ENTRY NUMBER:	1004795

Remains of two early C19 brick-built cementation furnaces, with parts of the cone-shaped superstructures incorporated in a boundary wall. Very rare survivals of once common furnaces used for early methods of mass producing steel.

Contact: Craig McHugh 01904 601972



© Historic England

SITE NAME:	Entrance gateway to Green Lane Works, Green Lane
DESIGNATION:	Listed Building grade II*
CONDITION:	Very bad
OCCUPANCY:	Vacant/not in use
PRIORITY CATEGORY:	B (B)
OWNER TYPE:	Commercial company
LIST ENTRY NUMBER:	1255044

Imposing entrance gateway, dated 1860, incorporating a tripartite triumphal arch flanked by relief panels depicting "Art" and "Industry" and topped with a pediment and cupola with clock stage and lantern. Rear masonry range, roofs and rainwater goods are in very poor condition and water ingress has caused internal timbers to decay. Grant awarded towards investigative works and urgent repairs. Forms part of housing-led redevelopment scheme with adjacent Eagle Works site, which has commenced.

Contact: Craig McHugh 01904 601972



© Historic England

SITE NAME:	Leah's Yard, 20-22, Cambridge Street, Sheffield
DESIGNATION:	Listed Building grade II*
CONDITION:	Very bad
OCCUPANCY:	Vacant/not in use
PRIORITY CATEGORY:	D (D)
OWNER TYPE:	Local authority
LIST ENTRY NUMBER:	1247012

Mid C19 cutlery/silversmithing works, with late C19 alterations. General decay, some fire damage. Use for shops and food/drink outlets proposed as part of a new retail quarter. The front elevation has been propped and urgent works have been carried out to protect the complex pending full repair.

Contact: Craig McHugh 01904 601972



© Historic England

SITE NAME:	Old Hall Farmhouse, Brightholme Lane, Bradfield
DESIGNATION:	Listed Building grade II*
CONDITION:	Very bad
OCCUPANCY:	Vacant/not in use
PRIORITY CATEGORY:	B (A)
OWNER TYPE:	Private
LIST ENTRY NUMBER:	1132870

C15 yeoman house with cruck frame dating to 1484. The original timber framed dwelling was encased in local gritstone in C17 and a two storey stone extension was added to the west of the original house. In late-C17 a stone parlour block was added to the east. The farmhouse is in very poor condition but is under new ownership and a scheme for its refurbishment and repair is being developed with input from Historic England.

Contact: Zoe Kemp 01904 601911



© Historic England

SITE NAME:	Loxley United Reformed Church, Loxley Road, Bradfield
DESIGNATION:	Listed Building grade II*
CONDITION:	Very bad
OCCUPANCY:	Vacant/not in use
PRIORITY CATEGORY:	C (C)
OWNER TYPE:	Private
LIST ENTRY NUMBER:	1314565

Former United Reformed church of 1787, closed in 1994. Currently vacant and neglected. The roof, windows and rainwater goods are all in poor condition. Condition deteriorating. The ownership has recently changed.

Contact: Giles Proctor 01904 601981

PRIORITY CATEGORIES

- A** Immediate risk of further rapid deterioration or loss of fabric; no solution agreed.
B Immediate risk of further rapid deterioration or loss of fabric; solution agreed but not yet implemented.
C Slow decay; no solution agreed.

- D** Slow decay; solution agreed but not yet implemented.
E Under repair or in fair to good repair, but no user identified; or under threat of vacancy with no obvious new user (applicable only to buildings capable of beneficial use).

- F** Repair scheme in progress and (where applicable) end use or user identified; or functionally redundant buildings with new use agreed but not yet implemented.

NOTE
 Last year's priority category is shown in brackets (otherwise, New Entry is noted).

ABBREVIATIONS

CA	Conservation Area
LB	Listed Building
LPA	Local Planning Authority
NP	National Park
RPG	Registered Park and Garden
SM	Scheduled Monument
UA	Unitary Authority
WHS	World Heritage Site



© Historic England

SITE NAME:	Seventh Day Adventist Church adjoining school and boundary wall, Andover Street
DESIGNATION:	Listed Place of Worship grade II
CONDITION:	Poor
PRIORITY CATEGORY:	C (C)
OWNER TYPE:	Religious organisation
LIST ENTRY NUMBER:	1246453

Victorian chapel, now Seventh Day Adventist Church. Church 1865 by William Hill of Leeds for the Methodist New Connexion. School dated 1862. Rock-faced stone with ashlar dressings and steep pitched gabled and hipped slate roofs with coped gables. Gothic Revival style. Roofs and rainwater goods in poor condition.

Contact: Giles Proctor 01904 601981



© Historic England

SITE NAME:	Church of St Mary, Howard Road, Sheffield
DESIGNATION:	Listed Place of Worship grade II
CONDITION:	Poor
PRIORITY CATEGORY:	C (C)
OWNER TYPE:	Religious organisation
LIST ENTRY NUMBER:	1270449

Parish church in the Gothic Revival style dating to 1869, with vestry added in 1928. High level roof coverings and rainwater goods have recently been repaired with grant offered under Heritage Lottery Fund Repair Grants for Places of Worship. North and south aisle roofs remain in poor condition.

Contact: Zoe Kemp 01904 601911



© Historic England

SITE NAME:	Church of St Paul, Wordsworth Avenue, Sheffield
DESIGNATION:	Listed Place of Worship grade II*
CONDITION:	Poor
PRIORITY CATEGORY:	A (A)
OWNER TYPE:	Religious organisation
LIST ENTRY NUMBER:	1376605

1960s church by Sir Basil Spence. Repairs carried out to body of church, but extensive repair needed to the concrete cloisters which extend from the front of the church. Some Heritage Lottery Fund grant-aided repairs have been completed. Further phases are required.

Contact: Giles Proctor 01904 601981

SITE NAME:	Roman Ridge: section 600yds (550m) long between Jenkin Lane (now Road) and Tylers Street		
DESIGNATION:	Scheduled Monument	LIST ENTRY NUMBER:	1004806
CONDITION:	Generally unsatisfactory with major localised problems	TREND:	Declining
PRINCIPAL VULNERABILITY:	Visitor erosion - moderate	NEW ENTRY?:	No
OWNER TYPE:	Local authority	CONTACT:	Craig McHugh 01904 601972

SITE NAME:	Bower Spring cementation furnace		
DESIGNATION:	Scheduled Monument	LIST ENTRY NUMBER:	1004795
CONDITION:	Generally unsatisfactory with major localised problems	TREND:	Declining
PRINCIPAL VULNERABILITY:	Deterioration - in need of management	NEW ENTRY?:	Yes
OWNER TYPE:	Charity (heritage)	CONTACT:	Craig McHugh 01904 601972

SITE NAME:	Little Matlock rolling mill immediately south and east of Olive Terrace, Bradfield		
DESIGNATION:	Scheduled Monument, LB grade II*	LIST ENTRY NUMBER:	1019857
CONDITION:	Generally unsatisfactory with major localised problems	TREND:	Declining
PRINCIPAL VULNERABILITY:	Other	NEW ENTRY?:	No
OWNER TYPE:	Private	CONTACT:	Nicola Brown 01904 601985

PRIORITY CATEGORIES

- A** Immediate risk of further rapid deterioration or loss of fabric; no solution agreed.
B Immediate risk of further rapid deterioration or loss of fabric; solution agreed but not yet implemented.
C Slow decay; no solution agreed.

- D** Slow decay; solution agreed but not yet implemented.
E Under repair or in fair to good repair, but no user identified; or under threat of vacancy with no obvious new user (applicable only to buildings capable of beneficial use).

- F** Repair scheme in progress and (where applicable) end use or user identified; or functionally redundant buildings with new use agreed but not yet implemented.

NOTE
 Last year's priority category is shown in brackets (otherwise, New Entry is noted).

ABBREVIATIONS

CA	Conservation Area
LB	Listed Building
LPA	Local Planning Authority
NP	National Park
RPG	Registered Park and Garden
SM	Scheduled Monument
UA	Unitary Authority
WHS	World Heritage Site

SITE NAME:	Handlands Romano-British settlement, 460m south west of Woodseats Farm, Ecclesfield		
DESIGNATION:	Scheduled Monument	LIST ENTRY NUMBER:	1017835
CONDITION:	Generally satisfactory but with significant localised problems	TREND:	Declining
PRINCIPAL VULNERABILITY:	Visitor erosion - extensive	NEW ENTRY?:	No
OWNER TYPE:	Private	CONTACT:	Craig McHugh 01904 601972

SITE NAME:	Willow Garth moated site and fishpond, Ecclesfield		
DESIGNATION:	Scheduled Monument	LIST ENTRY NUMBER:	1012477
CONDITION:	Generally satisfactory but with significant localised problems	TREND:	Declining
PRINCIPAL VULNERABILITY:	Scrub/tree growth	NEW ENTRY?:	No
OWNER TYPE:	Private	CONTACT:	Craig McHugh 01904 601972

SITE NAME:	Iron Age and Roman quern workings on Wharncliffe Rocks, Stocksbridge		
DESIGNATION:	Scheduled Monument	LIST ENTRY NUMBER:	1004802
CONDITION:	Generally unsatisfactory with major localised problems	TREND:	Declining
PRINCIPAL VULNERABILITY:	Plant growth	NEW ENTRY?:	No
OWNER TYPE:	Government or agency	CONTACT:	Craig McHugh 01904 601972



© Historic England

SITE NAME:	Oakes Park, Sheffield
DESIGNATION:	Registered Park and Garden grade II, 9 LBs
CONDITION:	Extensive significant problems
VULNERABILITY:	High
TREND:	Declining
NEW ENTRY?:	No
OWNER TYPE:	Mixed, multiple owners
LIST ENTRY NUMBER:	1001160

Gardens and pleasure grounds with early to mid-C18 origins, an early C19 terrace and parkland probably dating from the early C19. Park and gardens compromised by multiple use, condition of park is poor and listed structures in very poor condition.

Contact: Nicola Brown 01904 601985



© Historic England

SITE NAME:	Sheffield General Cemetery
DESIGNATION:	Registered Park and Garden grade II*, 9 LBs
CONDITION:	Generally unsatisfactory with major localised problems
VULNERABILITY:	High
TREND:	Improving
NEW ENTRY?:	No
OWNER TYPE:	Local authority, multiple owners
LIST ENTRY NUMBER:	1001391

Cemetery of 1836 for Nonconformist burials designed by Sheffield architect Samuel Worth with a chapel, catacombs, a cemetery office and a layout which makes dramatic use of a quarried hillside site. Extended in 1846 for Anglican burials, laid out by Robert Marnock (1800 to 1889). Essential repairs to the Anglican Chapel have been made. Repair of the Nonconformist Chapel is nearing completion to allow its re-use as a cultural venue. Sheffield City Council have been awarded Heritage Lottery funding to develop proposals for a major restoration of the cemetery.

Contact: Craig McHugh 01904 601972

SITE NAME:	Furnace Hill, Sheffield		
DESIGNATION:	Conservation Area	NEW ENTRY?:	No
CONDITION:	Very bad	TREND:	Deteriorating significantly
VULNERABILITY:	Low	CONTACT:	John Stonard (LPA) 0114 273 6202

PRIORITY CATEGORIES

- A** Immediate risk of further rapid deterioration or loss of fabric; no solution agreed.
- B** Immediate risk of further rapid deterioration or loss of fabric; solution agreed but not yet implemented.
- C** Slow decay; no solution agreed.
- D** Slow decay; solution agreed but not yet implemented.
- E** Under repair or in fair to good repair, but no user identified; or under threat of vacancy with no obvious new user (applicable only to buildings capable of beneficial use).
- F** Repair scheme in progress and (where applicable) end use or user identified; or functionally redundant buildings with new use agreed but not yet implemented.

NOTE
Last year's priority category is shown in brackets (otherwise, New Entry is noted).

ABBREVIATIONS

CA	Conservation Area
LB	Listed Building
LPA	Local Planning Authority
NP	National Park
RPG	Registered Park and Garden
SM	Scheduled Monument
UA	Unitary Authority
WHS	World Heritage Site

SITE NAME:	Hillsborough Park		
DESIGNATION:	Conservation Area	NEW ENTRY?:	No
CONDITION:	Poor	TREND:	Deteriorating
VULNERABILITY:	Low	CONTACT:	John Stonard (LPA) 0114 273 6202

SITE NAME:	Kelham Island		
DESIGNATION:	Conservation Area	NEW ENTRY?:	No
CONDITION:	Very bad	TREND:	Improving significantly
VULNERABILITY:	Low	CONTACT:	John Stonard (LPA) 0114 273 6202

SITE NAME:	Sheffield General Cemetery		
DESIGNATION:	Conservation Area	NEW ENTRY?:	No
CONDITION:	Very bad	TREND:	Deteriorating
VULNERABILITY:	Low	CONTACT:	John Stonard (LPA) 0114 273 6202

SITE NAME:	Well Meadow		
DESIGNATION:	Conservation Area	NEW ENTRY?:	No
CONDITION:	Very bad	TREND:	Deteriorating
VULNERABILITY:	Low	CONTACT:	John Stonard (LPA) 0114 273 6202

WEST YORKSHIRE

BRADFORD



© Historic England

SITE NAME: **Manningham Mill (ancillary buildings and boiler house), Heaton Street, Heaton, Bradford**

DESIGNATION: Listed Building grade II*, CA

CONDITION: Fair

OCCUPANCY: Part occupied/part in use

PRIORITY CATEGORY: C (C)

OWNER TYPE: Commercial company

LIST ENTRY NUMBER: 1314426

Silk mill, with boiler house, chimney and warehouse. 1870 to 1873 with later additions. Scheme of residential and office conversion complete. Mill no longer at risk but ancillary buildings and boiler house are. Condition surveys of the at risk buildings have been completed with Historic England grant aid. The 1870 Warehouse on Beamsley Road, which was at risk of structural collapse, has recently been demolished to ground floor level.

Contact: Craig McHugh 01904 601972



© Historic England

SITE NAME: **Leventhorpe Hall, 1289 and 1291, Thornton Road, Lower Grange, Bradford**

DESIGNATION: Listed Building grade II*

CONDITION: Poor

OCCUPANCY: Vacant/not in use

PRIORITY CATEGORY: D (D)

OWNER TYPE: Private

LIST ENTRY NUMBER: 1133692

Late C17 house with C19 additions. Windows are broken, the roof is sagging with missing slates. The east wall is failing. The site in general has substantially deteriorated but not the Hall. The whole site has been granted consent for a residential scheme, but work has stalled.

Contact: Craig McHugh 01904 601972

PRIORITY CATEGORIES

- A** Immediate risk of further rapid deterioration or loss of fabric; no solution agreed.
B Immediate risk of further rapid deterioration or loss of fabric; solution agreed but not yet implemented.
C Slow decay; no solution agreed.

- D** Slow decay; solution agreed but not yet implemented.
E Under repair or in fair to good repair, but no user identified; or under threat of vacancy with no obvious new user (applicable only to buildings capable of beneficial use).

- F** Repair scheme in progress and (where applicable) end use or user identified; or functionally redundant buildings with new use agreed but not yet implemented.

NOTE
 Last year's priority category is shown in brackets (otherwise, New Entry is noted).

ABBREVIATIONS

CA	Conservation Area
LB	Listed Building
LPA	Local Planning Authority
NP	National Park
RPG	Registered Park and Garden
SM	Scheduled Monument
UA	Unitary Authority
WHS	World Heritage Site



© Historic England

SITE NAME:	New Hall, Rooley Lane, Newhall
DESIGNATION:	Listed Building grade II*
CONDITION:	Fair
OCCUPANCY:	Vacant/not in use
PRIORITY CATEGORY:	F (D)
OWNER TYPE:	Commercial company
LIST ENTRY NUMBER:	1314521

A fine C17 hall, built by the Richardson Family of Bierley Hall. Of gritstone with excellent detailing. New Hall was formerly the club house of West Bowling Golf Club, which has now been redeveloped for commercial use. The hall is now under repair and will be reused as offices.

Contact: Nicola Brown 01904 601985



© Historic England

SITE NAME:	Dalton Mills, all attached buildings and yard surface, Dalton Lane, Keighley
DESIGNATION:	Listed Building grade II*
CONDITION:	Poor
OCCUPANCY:	Part occupied/part in use
PRIORITY CATEGORY:	F (F)
OWNER TYPE:	Private
LIST ENTRY NUMBER:	1134129

Worsted mill built between 1866 and 1877 for J&J Craven. The site comprises three multi-storey mills: Tower Mill, Genappe Mill and New Mill. There are also several ancillary buildings, an elaborate chimney and intact surviving machinery. The site was acquired by a new owner early in 2014 who has begun to implement a programme of phased repair and refurbishment to create a mixed commercial development. Historic England grant aid has been awarded towards the cost of investigative surveys for Genappe Mill.

Contact: Zoe Kemp 01904 601911



© Historic England

SITE NAME:	Mill Building at Low Mills, Low Mill Lane, Keighley
DESIGNATION:	Listed Building grade II*
CONDITION:	Very bad
OCCUPANCY:	Vacant/not in use
PRIORITY CATEGORY:	A (A)
OWNER TYPE:	Commercial company
LIST ENTRY NUMBER:	1200162

Late C18. Early cotton mill, adjacent to supermarket and car park. Discussions underway with new owner regarding potential reuse and development.

Contact: Nicola Brown 01904 601985



© Historic England

SITE NAME:	Waterloo Mill, Howden Road, Silsden
DESIGNATION:	Listed Building grade II*, CA
CONDITION:	Poor
OCCUPANCY:	Part occupied/part in use
PRIORITY CATEGORY:	F (D)
OWNER TYPE:	Commercial company
LIST ENTRY NUMBER:	1266636

The main four storey mill is in fair condition and in use. The chimney was extensively repaired in 2005. The engine house, which retains its engine, is currently undergoing repair, supported by grant from Historic England.

Contact: Giles Proctor 01904 601981



© Historic England

SITE NAME:	Bradford Synagogue (Reform), Bowland Street, Bradford
DESIGNATION:	Listed Place of Worship grade II*
CONDITION:	Poor
PRIORITY CATEGORY:	C (F)
OWNER TYPE:	Religious organisation
LIST ENTRY NUMBER:	1227613

Synagogue of 1880 to 1881 in the Moorish revival style by Francis and Thomas Healey. The principal elevation is of gold and red banded ashlar with bracketed eaves and an ornate pierced parapet. It has a central raised panel with a Hebrew inscription beneath the cresting incorporating the Star of David. Repair works to the roofs and rainwater goods were carried out in 2015 with funding from the Heritage Lottery Fund Grants for Places of Worship scheme. A further phase of work is required to address an outbreak of dry rot.

Contact: Zoe Kemp 01904 601911

PRIORITY CATEGORIES

- A** Immediate risk of further rapid deterioration or loss of fabric; no solution agreed.
- B** Immediate risk of further rapid deterioration or loss of fabric; solution agreed but not yet implemented.
- C** Slow decay; no solution agreed.
- D** Slow decay; solution agreed but not yet implemented.
- E** Under repair or in fair to good repair, but no user identified; or under threat of vacancy with no obvious new user (applicable only to buildings capable of beneficial use).
- F** Repair scheme in progress and (where applicable) end use or user identified; or functionally redundant buildings with new use agreed but not yet implemented.

NOTE
Last year's priority category is shown in brackets (otherwise, New Entry is noted).

ABBREVIATIONS

CA	Conservation Area
LB	Listed Building
LPA	Local Planning Authority
NP	National Park
RPG	Registered Park and Garden
SM	Scheduled Monument
UA	Unitary Authority
WHS	World Heritage Site



© Historic England

SITE NAME:	Church of St Paul and St Jude, Church Street, Bradford
DESIGNATION:	Listed Place of Worship grade II, CA
CONDITION:	Poor
PRIORITY CATEGORY:	F (D)
OWNER TYPE:	Religious organisation
LIST ENTRY NUMBER:	1133216

Large church with prominent spire and crossing tower dating from 1847 to 1848 by architects Mallinson and Healy. Roofs are in poor condition. Heritage Lottery Fund project delivery funding for roof repairs has been offered under the Grants for Places of Worship scheme and repairs are underway. Further phases of repair will be required to put all roofs into good condition.

Contact: Zoe Kemp 01904 601911



© Historic England

SITE NAME:	Church of St Stephen, Donisthorpe Street, Bradford
DESIGNATION:	Listed Place of Worship grade II
CONDITION:	Poor
PRIORITY CATEGORY:	D (D)
OWNER TYPE:	Religious organisation
LIST ENTRY NUMBER:	1133174

Victorian city church. All roofs were in poor condition, leading to extensive water penetration and timber decay throughout the church. Grant assisted repair works to the east and the south elevations have now been completed but repairs to the north and west elevations are still required. Heritage Lottery Fund project development funding has been offered under the Grants for Places of Worship scheme.

Contact: Zoe Kemp 01904 601911



© Historic England

SITE NAME:	Church of St John, Wakefield Road, Bradford
DESIGNATION:	Listed Place of Worship grade II
CONDITION:	Poor
PRIORITY CATEGORY:	C (C)
OWNER TYPE:	Religious organisation
LIST ENTRY NUMBER:	1314137

Dating to 1842, this church was built at the expense of the Bowling Iron Company. The architects, RH and S Sharpe of York, were assisted by Fred Stott, works engineer at the Bowling Foundry, as its construction made extensive use of iron. Roof coverings, rainwater goods and cast iron windows are in poor condition.

Contact: Zoe Kemp 01904 601911



© Historic England

SITE NAME:	Church of St Saviour, Ings Way, Fairweather Green, Bradford
DESIGNATION:	Listed Place of Worship grade II
CONDITION:	Poor
PRIORITY CATEGORY:	C (D)
OWNER TYPE:	Religious organisation
LIST ENTRY NUMBER:	1392312

Church of 1966 with attached hall of 1971, both designed by architect George Pace. Characterized by asymmetric arrangement of roofs, exposed structure and juxtaposition of materials, this is a complete and largely unaltered example of Pace's work. The asphalt roof and windows are in very poor condition. Repair works to the roof were carried out in 2016 with funding from the Heritage Lottery Fund Grants for Places of Worship scheme. A further phase of work will be required to repair the windows.

Contact: Zoe Kemp 01904 601911



© Historic England

SITE NAME:	Church of St James, Haworth Road Crossroads, Keighley
DESIGNATION:	Listed Place of Worship grade II
CONDITION:	Poor
PRIORITY CATEGORY:	D (D)
OWNER TYPE:	Religious organisation
LIST ENTRY NUMBER:	1266785

Parish church of 1909 to 1910 designed by JB Bailey & Son of Keighley. The building comprises nave with north and south aisles; chancel with organ chamber, vestry and sacristy and a north-west porch which was to have formed the lowest stage of a tower that was never built. Queen post nave roof and double hammerbeam chancel roof. Aisle windows incorporate interesting modern stained glass. Roofs, rainwater goods and clerestory windows are in poor condition. Heritage Lottery Fund project delivery funding for repairs has been offered under the Grants for Places of Worship scheme.

Contact: Zoe Kemp 01904 601911

PRIORITY CATEGORIES

- A** Immediate risk of further rapid deterioration or loss of fabric; no solution agreed.
- B** Immediate risk of further rapid deterioration or loss of fabric; solution agreed but not yet implemented.
- C** Slow decay; no solution agreed.
- D** Slow decay; solution agreed but not yet implemented.
- E** Under repair or in fair to good repair, but no user identified; or under threat of vacancy with no obvious new user (applicable only to buildings capable of beneficial use).
- F** Repair scheme in progress and (where applicable) end use or user identified; or functionally redundant buildings with new use agreed but not yet implemented.

NOTE
Last year's priority category is shown in brackets (otherwise, New Entry is noted).

ABBREVIATIONS

CA	Conservation Area
LB	Listed Building
LPA	Local Planning Authority
NP	National Park
RPG	Registered Park and Garden
SM	Scheduled Monument
UA	Unitary Authority
WHS	World Heritage Site



© Historic England

SITE NAME:	Church of St Paul, Kirkgate, Shipley
DESIGNATION:	Listed Place of Worship grade II
CONDITION:	Poor
PRIORITY CATEGORY:	C (F)
OWNER TYPE:	Religious organisation
LIST ENTRY NUMBER:	1133546

Commissioners' Church of 1823 to 1825 designed in the Perpendicular style by John Oates of Halifax. Roofs, rainwater goods, high-level masonry and glazing are all in poor condition. Repair works to the south slope of the nave were carried out in 2015 with funding from the Heritage Lottery Fund Grants for Places of Worship scheme. Further phases of repair will be required to return the church to good condition.

Contact: Zoe Kemp 01904 601911

SITE NAME:	Twelve Apostles stone circle, Burley Moor, Burley	
DESIGNATION:	Scheduled Monument	LIST ENTRY NUMBER: 1011763
CONDITION:	Generally unsatisfactory with major localised problems	TREND: Declining
PRINCIPAL VULNERABILITY:	Visitor erosion - extensive	NEW ENTRY?: No
OWNER TYPE:	Private	CONTACT: Craig McHugh 01904 601972

SITE NAME:	Late prehistoric enclosed settlement known as Catstones Ring on Catstones Hill, Cullingworth	
DESIGNATION:	Scheduled Monument	LIST ENTRY NUMBER: 1018240
CONDITION:	Generally unsatisfactory with major localised problems	TREND: Declining
PRINCIPAL VULNERABILITY:	Bracken	NEW ENTRY?: No
OWNER TYPE:	Private	CONTACT: Craig McHugh 01904 601972



© Historic England

SITE NAME:	Whinburn, Keighley
DESIGNATION:	Registered Park and Garden grade II, 3 LBs
CONDITION:	Generally satisfactory but with minor localised problems
VULNERABILITY:	Medium
TREND:	Declining
NEW ENTRY?:	No
OWNER TYPE:	Private
LIST ENTRY NUMBER:	1001643

Gardens and pleasure grounds partly laid out c1897 with additional formal landscaping and features dating from 1912 to 1938, with some design work in the latter period by TH Mawson and Son. Formerly owned by Bradford City Council, now in private ownership. The site has laid vacant for a number of years suffering decay and vandalism.

Contact: Craig McHugh 01904 601972

SITE NAME:	Apsley Crescent, Manningham, Bradford	
DESIGNATION:	Conservation Area, 15 LBs	NEW ENTRY?: No
CONDITION:	Poor	TREND: Deteriorating
VULNERABILITY:	Low	CONTACT: Jon Ackroyd (LPA) 01274 433952

SITE NAME:	Devonshire Park and Cliffe Castle, Keighley, Keighley	
DESIGNATION:	Conservation Area, 10 LBs	NEW ENTRY?: No
CONDITION:	Poor	TREND: Deteriorating
VULNERABILITY:	Low	CONTACT: Jon Ackroyd (LPA) 01274 433952

SITE NAME:	Great Horton	
DESIGNATION:	Conservation Area, 42 LBs	NEW ENTRY?: No
CONDITION:	Very bad	TREND: Deteriorating
VULNERABILITY:	Low	CONTACT: Jon Ackroyd (LPA) 01274 433952

PRIORITY CATEGORIES

- A** Immediate risk of further rapid deterioration or loss of fabric; no solution agreed.
- B** Immediate risk of further rapid deterioration or loss of fabric; solution agreed but not yet implemented.
- C** Slow decay; no solution agreed.
- D** Slow decay; solution agreed but not yet implemented.
- E** Under repair or in fair to good repair, but no user identified; or under threat of vacancy with no obvious new user (applicable only to buildings capable of beneficial use).
- F** Repair scheme in progress and (where applicable) end use or user identified; or functionally redundant buildings with new use agreed but not yet implemented.

NOTE
Last year's priority category is shown in brackets (otherwise, New Entry is noted).

ABBREVIATIONS

CA	Conservation Area
LB	Listed Building
LPA	Local Planning Authority
NP	National Park
RPG	Registered Park and Garden
SM	Scheduled Monument
UA	Unitary Authority
WHS	World Heritage Site

SITE NAME:	Heaton Estates		
DESIGNATION:	Conservation Area, 8 LBs	NEW ENTRY?:	No
CONDITION:	Poor	TREND:	Deteriorating
VULNERABILITY:	Low	CONTACT:	Jon Ackroyd (LPA) 01274 433952

SITE NAME:	Idle and The Green		
DESIGNATION:	Conservation Area, 34 LBs	NEW ENTRY?:	No
CONDITION:	Very bad	TREND:	Deteriorating
VULNERABILITY:	Low	CONTACT:	Jon Ackroyd (LPA) 01274 433952

SITE NAME:	Little Horton Lane, Bradford, Trident		
DESIGNATION:	Conservation Area, 60 LBs	NEW ENTRY?:	No
CONDITION:	Poor	TREND:	Deteriorating
VULNERABILITY:	Low	CONTACT:	Jon Ackroyd (LPA) 01274 433952

SITE NAME:	North Park Road		
DESIGNATION:	Conservation Area, 12 LBs, RPG grade II	NEW ENTRY?:	No
CONDITION:	Very bad	TREND:	Deteriorating
VULNERABILITY:	Low	CONTACT:	Jon Ackroyd (LPA) 01274 433952

SITE NAME:	Southfield Square, Manningham, Bradford		
DESIGNATION:	Conservation Area, 6 LBs	NEW ENTRY?:	No
CONDITION:	Poor	TREND:	Deteriorating
VULNERABILITY:	Low	CONTACT:	Jon Ackroyd (LPA) 01274 433952

SITE NAME:	St Paul		
DESIGNATION:	Conservation Area, 18 LBs	NEW ENTRY?:	No
CONDITION:	Very bad	TREND:	Deteriorating
VULNERABILITY:	Low	CONTACT:	Jon Ackroyd (LPA) 01274 433952

SITE NAME:	The Goitside, Bradford		
DESIGNATION:	Conservation Area, 5 LBs	NEW ENTRY?:	No
CONDITION:	Very bad	TREND:	Deteriorating
VULNERABILITY:	Low	CONTACT:	Jon Ackroyd (LPA) 01274 433952

SITE NAME:	Thornton		
DESIGNATION:	Conservation Area, 52 LBs	NEW ENTRY?:	No
CONDITION:	Very bad	TREND:	Deteriorating
VULNERABILITY:	Low	CONTACT:	Jon Ackroyd (LPA) 01274 433952

PRIORITY CATEGORIES

- A** Immediate risk of further rapid deterioration or loss of fabric; no solution agreed.
B Immediate risk of further rapid deterioration or loss of fabric; solution agreed but not yet implemented.
C Slow decay; no solution agreed.

- D** Slow decay; solution agreed but not yet implemented.
E Under repair or in fair to good repair, but no user identified; or under threat of vacancy with no obvious new user (applicable only to buildings capable of beneficial use).

- F** Repair scheme in progress and (where applicable) end use or user identified; or functionally redundant buildings with new use agreed but not yet implemented.

NOTE
 Last year's priority category is shown in brackets (otherwise, New Entry is noted).

ABBREVIATIONS

CA	Conservation Area
LB	Listed Building
LPA	Local Planning Authority
NP	National Park
RPG	Registered Park and Garden
SM	Scheduled Monument
UA	Unitary Authority
WHS	World Heritage Site

BRADFORD / KIRKLEES / LEEDS



© Battlefields Trust

SITE NAME:	Battle of Adwalton Moor, Drighlington
DESIGNATION:	Registered Battlefield, LB grade II
CONDITION:	Generally satisfactory but with significant localised problems
VULNERABILITY:	High
TREND:	Declining
PRIORITY CATEGORY:	A (A)
OWNER TYPE:	Private
LIST ENTRY NUMBER:	1000000

The 1643 battle during the English Civil War on moorland outside Bradford in which some 14,000 men fought, gave control of the north of England to the Royalists. The battlefield faces various development pressures, notably from urban expansion contributing to its inclusion on the Register.

Contact: Craig McHugh 01904 601972

CALDERDALE



© Historic England

SITE NAME:	Double aisled barn to north west of Kirklees Priory Gatehouse, Kirklees Park, Brighouse
DESIGNATION:	Listed Building grade I, RPG grade II
CONDITION:	Fair
OCCUPANCY:	Part occupied/part in use
PRIORITY CATEGORY:	C (C)
OWNER TYPE:	Private
LIST ENTRY NUMBER:	1133848

Aisled barn. One of the farm buildings of the former Priory, with a C15 timber frame, later stone-clad. The north east corner of stables and the north threshing porch appear to be unstable. The estate has recently changed hands and some maintenance has been carried out.

Contact: Giles Proctor 01904 601981



© Historic England

SITE NAME:	Home Farm Building No. 6, Kirklees Park, Brighouse
DESIGNATION:	Listed Building grade II*, RPG grade II
CONDITION:	Very bad
OCCUPANCY:	Vacant/not in use
PRIORITY CATEGORY:	A (A)
OWNER TYPE:	Private
LIST ENTRY NUMBER:	1133805

Early C17 cowhouse and a two cell house, possibly originally slaughter house. The east gable wall and the roof have partially collapsed and have been part dismantled.

Contact: Giles Proctor 01904 601981



© Historic England

SITE NAME:	Kirklees Priory Gatehouse, Kirklees Park, Brighouse
DESIGNATION:	Listed Building grade II*, RPG grade II
CONDITION:	Poor
OCCUPANCY:	Vacant/not in use
PRIORITY CATEGORY:	D (D)
OWNER TYPE:	Private
LIST ENTRY NUMBER:	1314039

Purported to be the gatehouse to the former Priory. Early C16, part timber-framed. Holding repairs recently carried out and support scaffold in place. Project development is complete and tenders have been received. It is hoped that repairs will start in the latter part of 2016.

Contact: Giles Proctor 01904 601981

PRIORITY CATEGORIES

- A** Immediate risk of further rapid deterioration or loss of fabric; no solution agreed.
- B** Immediate risk of further rapid deterioration or loss of fabric; solution agreed but not yet implemented.
- C** Slow decay; no solution agreed.
- D** Slow decay; solution agreed but not yet implemented.
- E** Under repair or in fair to good repair, but no user identified; or under threat of vacancy with no obvious new user (applicable only to buildings capable of beneficial use).
- F** Repair scheme in progress and (where applicable) end use or user identified; or functionally redundant buildings with new use agreed but not yet implemented.

NOTE
Last year's priority category is shown in brackets (otherwise, New Entry is noted).

ABBREVIATIONS

CA	Conservation Area
LB	Listed Building
LPA	Local Planning Authority
NP	National Park
RPG	Registered Park and Garden
SM	Scheduled Monument
UA	Unitary Authority
WHS	World Heritage Site



© Historic England

SITE NAME:	L-shaped aisled barn, Kirklees Park, Brighouse
DESIGNATION:	Listed Building grade II*, RPG grade II
CONDITION:	Fair
OCCUPANCY:	Vacant/not in use
PRIORITY CATEGORY:	C (C)
OWNER TYPE:	Private
LIST ENTRY NUMBER:	1133808

Aisled barn, early C16, encased in stone during the early to mid-C17. An area of roof missing to north and some timber decay to frame. Some maintenance has been undertaken following a recent change of ownership.

Contact: Giles Proctor 01904 601981



© Historic England

SITE NAME:	Malthouse, Kirklees Park, Brighouse
DESIGNATION:	Listed Building grade I, RPG grade II
CONDITION:	Fair
OCCUPANCY:	Vacant/not in use
PRIORITY CATEGORY:	C (C)
OWNER TYPE:	Private
LIST ENTRY NUMBER:	1133809

Malthouse, late C17, forming part of a farm complex. The building is in a stable condition.

Contact: Giles Proctor 01904 601981



© Historic England

SITE NAME:	Former boiler house and attached chimney to north of Old Lane Mill, Old Lane
DESIGNATION:	Listed Building grade II*
CONDITION:	Very bad
OCCUPANCY:	Vacant/not in use
PRIORITY CATEGORY:	C (C)
OWNER TYPE:	Private
LIST ENTRY NUMBER:	1272533

Boiler house and integral chimney of 1827 to 1828, built to serve Old Lane Mill which is the oldest and largest surviving example of a multi-storey, steam-powered, iron-framed textile mill in Halifax. Not in use and in poor repair.

Contact: Zoe Kemp 01904 601911



© Historic England

SITE NAME:	Old Lane Mill, Old Lane, Rawson's Mill, Old Lane
DESIGNATION:	Listed Building grade II*
CONDITION:	Poor
OCCUPANCY:	Vacant/not in use
PRIORITY CATEGORY:	C (C)
OWNER TYPE:	Private
LIST ENTRY NUMBER:	1244144

Worsted mill of 1825 to 1828, the oldest and largest surviving example of a multi-storey, steam-powered, iron-framed textile mill in Halifax. Unoccupied and in poor repair.

Contact: Zoe Kemp 01904 601911



© Historic England

SITE NAME:	Ovenden Hall, Ovenden Road
DESIGNATION:	Listed Building grade II*
CONDITION:	Poor
OCCUPANCY:	Vacant/not in use
PRIORITY CATEGORY:	C (C)
OWNER TYPE:	Commercial company
LIST ENTRY NUMBER:	1242456

C17 traditional stone house with C18 service wing and C19 west wing. Roofs are in poor condition with attendant decay. Work to repair the service wing and convert it to self-contained dwellings has been carried out by the owner but the main hall remains in need of repair.

Contact: Zoe Kemp 01904 601911

PRIORITY CATEGORIES

- A** Immediate risk of further rapid deterioration or loss of fabric; no solution agreed.
- B** Immediate risk of further rapid deterioration or loss of fabric; solution agreed but not yet implemented.
- C** Slow decay; no solution agreed.
- D** Slow decay; solution agreed but not yet implemented.
- E** Under repair or in fair to good repair, but no user identified; or under threat of vacancy with no obvious new user (applicable only to buildings capable of beneficial use).
- F** Repair scheme in progress and (where applicable) end use or user identified; or functionally redundant buildings with new use agreed but not yet implemented.

NOTE
Last year's priority category is shown in brackets (otherwise, New Entry is noted).

ABBREVIATIONS

CA	Conservation Area
LB	Listed Building
LPA	Local Planning Authority
NP	National Park
RPG	Registered Park and Garden
SM	Scheduled Monument
UA	Unitary Authority
WHS	World Heritage Site



© Historic England

SITE NAME:	Scout Hall, Lee Lane, Halifax
DESIGNATION:	Listed Building grade II*
CONDITION:	Poor
OCCUPANCY:	Vacant/not in use
PRIORITY CATEGORY:	D (D)
OWNER TYPE:	Private
LIST ENTRY NUMBER:	1203783

Late C17 house. Part repaired with Historic England grant, part derelict. Planning Permission and Listed Building Consent have been granted for repair and reuse of the building as a single dwelling.

Contact: Craig McHugh 01904 601972



© Historic England

SITE NAME:	Former lock-up, 121, Keighley Road, Illingworth, Halifax
DESIGNATION:	Listed Building grade II*
CONDITION:	Very bad
OCCUPANCY:	Vacant/not in use
PRIORITY CATEGORY:	B (B)
OWNER TYPE:	Local authority
LIST ENTRY NUMBER:	1314017

Located on the north side of the A629 Halifax to Keighley Road, the lock-up is a small two storey building of coursed sandstone walls and stone slate roof dated 1823. The building is vacant. The roof covering and roof drainage is in very poor condition. North Halifax Historic Buildings Preservation Trust has acquired the building under asset transfer from the Local Authority. A condition survey and options appraisal with a grant from the Architectural Heritage Fund has been completed. Historic England has offered a project development grant and this is now underway.

Contact: Nicola Brown 01904 601985



© Historic England

SITE NAME:	Broad Bottom Old Hall, Mytholmroyd, Hebden Royd
DESIGNATION:	Listed Building grade II*
CONDITION:	Fair
OCCUPANCY:	Vacant/not in use
PRIORITY CATEGORY:	C (C)
OWNER TYPE:	Private
LIST ENTRY NUMBER:	1279330

Late medieval timber-framed open hall which was encased in stone in the mid C16. Watertight but vacant for some years. Vulnerable to decay without a sustaining use.

Contact: Craig McHugh 01904 601972



© Historic England

SITE NAME:	Barn to north west of Greenwood Lee, Widdop Road, Heptonstall
DESIGNATION:	Listed Building grade II*
CONDITION:	Very bad
OCCUPANCY:	Vacant/not in use
PRIORITY CATEGORY:	C (C)
OWNER TYPE:	Private
LIST ENTRY NUMBER:	1265719

Late C16 aisled barn. Major failure of roof structure and loss of roof covering. Some temporary holding repairs have been undertaken.

Contact: Craig McHugh 01904 601972



© Historic England

SITE NAME:	Church of St John, Coley Road, Brighouse
DESIGNATION:	Listed Place of Worship grade II
CONDITION:	Poor
PRIORITY CATEGORY:	D (D)
OWNER TYPE:	Religious organisation
LIST ENTRY NUMBER:	1133829

Church dating to 1816 in the Gothic Revival style by William Bradley of Halifax, later restored and altered in c1900 by Hodgson Fowler. Tower roof and high level tower masonry are in poor condition. Heritage Lottery Fund project development funding has been offered under the Grants for Places of Worship scheme.

Contact: Zoe Kemp 01904 601911

PRIORITY CATEGORIES

- A** Immediate risk of further rapid deterioration or loss of fabric; no solution agreed.
B Immediate risk of further rapid deterioration or loss of fabric; solution agreed but not yet implemented.
C Slow decay; no solution agreed.


- D** Slow decay; solution agreed but not yet implemented.
E Under repair or in fair to good repair, but no user identified; or under threat of vacancy with no obvious new user (applicable only to buildings capable of beneficial use).

- F** Repair scheme in progress and (where applicable) end use or user identified; or functionally redundant buildings with new use agreed but not yet implemented.

NOTE
 Last year's priority category is shown in brackets (otherwise, New Entry is noted).

ABBREVIATIONS

CA	Conservation Area
LB	Listed Building
LPA	Local Planning Authority
NP	National Park
RPG	Registered Park and Garden
SM	Scheduled Monument
UA	Unitary Authority
WHS	World Heritage Site



© Historic England

SITE NAME:	Church of St Thomas Charlestown, St Thomas Street, Halifax
DESIGNATION:	Listed Place of Worship grade II
CONDITION:	Poor
PRIORITY CATEGORY:	C (C)
OWNER TYPE:	Religious organisation
LIST ENTRY NUMBER:	1254025

A Victorian church, prominently located above Halifax. The roof slates and rainwater goods are in poor condition and the stonework is deteriorating.

Contact: Giles Proctor 01904 601981



© Historic England

SITE NAME:	Church of St Peter, Town Gate, Halifax
DESIGNATION:	Listed Place of Worship grade I
CONDITION:	Poor
PRIORITY CATEGORY:	C (C)
OWNER TYPE:	Religious organisation
LIST ENTRY NUMBER:	1313775

Church of 1763 to 1766 in the Classical style, based on the design for the Church of the Holy Trinity, Leeds. The building incorporates a nave with massive composite columns and horseshoe gallery, north organ chamber and vestry, apsidal sanctuary and three-stage west tower. The finely decorated interior is particularly noteworthy and includes Royal Arms dated 1766 flanked by four cartouches with coats of arms by Guiseppe Cortese, the Ten Commandments and relief figures of Moses and Jesus. Water ingress is causing damage to the finishes and decorations.

Contact: Zoe Kemp 01904 601911



© Historic England

SITE NAME:	Church of St Paul, Queen's Road, King Cross
DESIGNATION:	Listed Place of Worship grade II*
CONDITION:	Poor
PRIORITY CATEGORY:	C (New entry)
OWNER TYPE:	Religious organisation
LIST ENTRY NUMBER:	1258113

Large parish church of 1911 to 1912 in the free-Perpendicular style by Sir Charles Nicholson. The church comprises a three-stage west tower; nave with aisles and porches; chancel with chapel, vestries and an organ chamber with a south west bellcote turret. Masonry is in very poor condition, particularly to the tower which suffers extensive water ingress. Tower roof is also poor.

Contact: Zoe Kemp 01904 601911



© Historic England

SITE NAME:	Church of St James, Church Lane, Hebden Royd
DESIGNATION:	Listed Place of Worship grade II
CONDITION:	Poor
PRIORITY CATEGORY:	F (D)
OWNER TYPE:	Religious organisation
LIST ENTRY NUMBER:	1229139

Early C19 Gothic church, with additions by Richard Norman Shaw. The roof covering and rainwater goods are in poor condition, with consequential damage to the interior. A Heritage Lottery Fund Grant for Places of Worship is funding the repair of the north roof slopes.

Contact: Giles Proctor 01904 601981



© Historic England

SITE NAME:	Hope Baptist Church, New Road, Hebden Bridge, Hebden Royd
DESIGNATION:	Listed Place of Worship grade II, CA
CONDITION:	Poor
PRIORITY CATEGORY:	D (D)
OWNER TYPE:	Religious organisation
LIST ENTRY NUMBER:	1230080

1857 Classical chapel and Sunday School. Extensive repairs carried out to roofs and interior of church. Further work is needed to the roofs of the vestries to the rear of the church, to the lower stonework and to the steps. A Heritage Lottery Fund Grant for Places of Worship has been offered for project development.

Contact: Giles Proctor 01904 601981

PRIORITY CATEGORIES

- A** Immediate risk of further rapid deterioration or loss of fabric; no solution agreed.
- B** Immediate risk of further rapid deterioration or loss of fabric; solution agreed but not yet implemented.
- C** Slow decay; no solution agreed.
- D** Slow decay; solution agreed but not yet implemented.
- E** Under repair or in fair to good repair, but no user identified; or under threat of vacancy with no obvious new user (applicable only to buildings capable of beneficial use).
- F** Repair scheme in progress and (where applicable) end use or user identified; or functionally redundant buildings with new use agreed but not yet implemented.

NOTE
Last year's priority category is shown in brackets (otherwise, New Entry is noted).

ABBREVIATIONS

- CA** Conservation Area
- LB** Listed Building
- LPA** Local Planning Authority
- NP** National Park
- RPG** Registered Park and Garden
- SM** Scheduled Monument
- UA** Unitary Authority
- WHS** World Heritage Site



© Historic England

SITE NAME:	Church of St Thomas, Heptonstall
DESIGNATION:	Listed Place of Worship grade II*, CA
CONDITION:	Poor
PRIORITY CATEGORY:	D (D)
OWNER TYPE:	Religious organisation
LIST ENTRY NUMBER:	1226171

Late Victorian church designed by Mallinson and Healey to replace the storm damaged medieval church, the ruin of which remains in the churchyard. Contains stained glass and tower clock from earlier church. Tower roof is in poor condition. A Heritage Lottery Fund Grant for Places of Worship has been offered to enable project development.

Contact: Zoe Kemp 01904 601911



© Historic England

SITE NAME:	Wesleyan Methodist Chapel, Northgate, Heptonstall
DESIGNATION:	Listed Place of Worship grade II*, CA
CONDITION:	Poor
PRIORITY CATEGORY:	D (New entry)
OWNER TYPE:	Religious organisation
LIST ENTRY NUMBER:	1226441

Octagonal chapel of c1764 to design recommended by John Wesley, who laid the foundation stone and who preached in Heptonstall for the final time in 1786. Originally a symmetrical octagon but extended northwards in 1802. Ceiling and stained glass window are in poor condition, the ceiling having suffered a significant plaster fall in late 2014. The extended northern end of the chapel also suffers from penetrating damp due to its function as a retaining wall. A Heritage Lottery Fund Grant for Places of Worship has been offered to enable project development.

Contact: Zoe Kemp 01904 601911



© Historic England

SITE NAME:	Church of St Michael and All Angels, Burnley Road, Todmorden
DESIGNATION:	Listed Place of Worship grade II
CONDITION:	Poor
PRIORITY CATEGORY:	F (F)
OWNER TYPE:	Religious organisation
LIST ENTRY NUMBER:	1133755

A Gothic/Tudor Revival church dating to 1902 with embattled west tower and octagonal spire. The building is constructed from hammer-dressed stone with ashlar dressings. Roofs, rainwater goods and masonry of north aisle, porch, clergy vestry and chancel are in poor condition with dry rot present in these areas. Tower and spire are also in poor condition. A Heritage Lottery Fund Grant for Places of Worship was offered and work is in progress.

Contact: Giles Proctor 01904 601981

SITE NAME:	Camp at Kirklees Park	LIST ENTRY NUMBER:	1005806
DESIGNATION:	Scheduled Monument, LB grade II, RPG grade II	TREND:	Declining
CONDITION:	Generally unsatisfactory with major localised problems	NEW ENTRY?:	No
PRINCIPAL VULNERABILITY:	Scrub/tree growth	CONTACT:	Nicola Brown 01904 601985
OWNER TYPE:	Private		

SITE NAME:	Mill gas plant, Shaw Lodge Mills	LIST ENTRY NUMBER:	1005783
DESIGNATION:	Scheduled Monument	TREND:	Declining
CONDITION:	Generally unsatisfactory with major localised problems	NEW ENTRY?:	No
PRINCIPAL VULNERABILITY:	Collapse	CONTACT:	Nicola Brown 01904 601985
OWNER TYPE:	Private		

SITE NAME:	Ventilation chimney and furnace house 260m south of Park Farm	LIST ENTRY NUMBER:	1017655
DESIGNATION:	Scheduled Monument, part in RPG grade II	TREND:	Declining
CONDITION:	Generally unsatisfactory with major localised problems	NEW ENTRY?:	No
PRINCIPAL VULNERABILITY:	Collapse	CONTACT:	Craig McHugh 01904 601972
OWNER TYPE:	Private		

PRIORITY CATEGORIES

- A** Immediate risk of further rapid deterioration or loss of fabric; no solution agreed.
- B** Immediate risk of further rapid deterioration or loss of fabric; solution agreed but not yet implemented.
- C** Slow decay; no solution agreed.
- D** Slow decay; solution agreed but not yet implemented.
- E** Under repair or in fair to good repair, but no user identified; or under threat of vacancy with no obvious new user (applicable only to buildings capable of beneficial use).
- F** Repair scheme in progress and (where applicable) end use or user identified; or functionally redundant buildings with new use agreed but not yet implemented.

NOTE
Last year's priority category is shown in brackets (otherwise, New Entry is noted).

ABBREVIATIONS

CA	Conservation Area
LB	Listed Building
LPA	Local Planning Authority
NP	National Park
RPG	Registered Park and Garden
SM	Scheduled Monument
UA	Unitary Authority
WHS	World Heritage Site

SITE NAME:	Cairfield on Ringstone Edge Moor, 240m south west of Clay House, Ripponden		
DESIGNATION:	Scheduled Monument	LIST ENTRY NUMBER:	1018560
CONDITION:	Generally unsatisfactory with major localised problems	TREND:	Declining
PRINCIPAL VULNERABILITY:	Arable ploughing	NEW ENTRY?:	No
OWNER TYPE:	Private	CONTACT:	Craig McHugh 01904 601972

SITE NAME:	Akroydon		
DESIGNATION:	Conservation Area, 27 LBs	NEW ENTRY?:	No
CONDITION:	Poor	TREND:	Deteriorating
VULNERABILITY:	Medium	CONTACT:	Kate Peach (LPA) 01422 392265

SITE NAME:	Elland		
DESIGNATION:	Conservation Area, 19 LBs	NEW ENTRY?:	No
CONDITION:	Very bad	TREND:	Deteriorating
VULNERABILITY:	Low	CONTACT:	Kate Peach (LPA) 01422 392265

SITE NAME:	Todmorden		
DESIGNATION:	Conservation Area, 47 LBs	NEW ENTRY?:	No
CONDITION:	Very bad	TREND:	Unknown
VULNERABILITY:	Low	CONTACT:	Kate Peach (LPA) 01422 392265

KIRKLEES

© Kirklees Metropolitan Borough Council

SITE NAME:	Milnsbridge House, 2-6, Dowker Street, Huddersfield
DESIGNATION:	Listed Building grade II*
CONDITION:	Fair
OCCUPANCY:	Part occupied/part in use
PRIORITY CATEGORY:	E (E)
OWNER TYPE:	Private

LIST ENTRY NUMBER: 1290158

Mid C18 house now in engineering use. Pediments conceal modern flat roof. Scheme approved for residential conversion but works not yet commenced.

Contact: Craig McHugh 01904 601972



© Historic England

SITE NAME:	Boiler house, engine house, rope race, water tower and powerhouse at Westwood Mills, Lowestwood Lane, Linthwaite, Huddersfield
DESIGNATION:	Listed Building grade II*
CONDITION:	Very bad
OCCUPANCY:	Vacant/not in use
PRIORITY CATEGORY:	A (A)
OWNER TYPE:	Commercial company

LIST ENTRY NUMBER: 1271263

An early C19 mill complex, with some later C19 alterations. Buildings include former scribbling, carding and fulling mill, office, warehouse, workshops, boiler and engine house. Interiors and roofs stripped for refurbishment. Part lacks roof covering.

Contact: Craig McHugh 01904 601972

PRIORITY CATEGORIES

- A** Immediate risk of further rapid deterioration or loss of fabric; no solution agreed.
- B** Immediate risk of further rapid deterioration or loss of fabric; solution agreed but not yet implemented.
- C** Slow decay; no solution agreed.
- D** Slow decay; solution agreed but not yet implemented.
- E** Under repair or in fair to good repair, but no user identified; or under threat of vacancy with no obvious new user (applicable only to buildings capable of beneficial use).
- F** Repair scheme in progress and (where applicable) end use or user identified; or functionally redundant buildings with new use agreed but not yet implemented.

NOTE
Last year's priority category is shown in brackets (otherwise, New Entry is noted).

ABBREVIATIONS

CA	Conservation Area
LB	Listed Building
LPA	Local Planning Authority
NP	National Park
RPG	Registered Park and Garden
SM	Scheduled Monument
UA	Unitary Authority
WHS	World Heritage Site



© Historic England

SITE NAME:	Mill Dam at Westwood Mills, Lowestwood Lane, Linthwaite, Huddersfield
DESIGNATION:	Listed Building grade II*
CONDITION:	Very bad
OCCUPANCY:	Vacant/not in use
PRIORITY CATEGORY:	A (A)
OWNER TYPE:	Commercial company
LIST ENTRY NUMBER:	1271264

An early C19 mill complex, with some later C19 alterations. Buildings include former scribbling, carding and fulling mill, office, warehouse, workshops, boiler and engine house. Interiors and roofs stripped for refurbishment. Part lacks roof covering.

Contact: Craig McHugh 01904 601972



© Historic England

SITE NAME:	North Range at Westwood Mills, Lowestwood Lane, Linthwaite, Huddersfield
DESIGNATION:	Listed Building grade II*
CONDITION:	Very bad
OCCUPANCY:	Vacant/not in use
PRIORITY CATEGORY:	A (A)
OWNER TYPE:	Commercial company
LIST ENTRY NUMBER:	1216965

An early C19 mill complex with some later C19 alterations. Buildings include former scribbling, carding, and fulling mill, office, warehouse workshops, boiler and engine house. Interiors and roofs stripped for refurbishment. Part lacks roof covering.

Contact: Craig McHugh 01904 601972



© Historic England

SITE NAME:	Offices and workshop ranges at Westwood Mills, Lowestwood Lane, Linthwaite, Huddersfield
DESIGNATION:	Listed Building grade II*
CONDITION:	Very bad
OCCUPANCY:	Vacant/not in use
PRIORITY CATEGORY:	A (A)
OWNER TYPE:	Commercial company
LIST ENTRY NUMBER:	1217132

An early C19 mill complex, with some later C19 alterations. Buildings include former scribbling, carding and fulling mill, office, warehouse, workshops, boiler and engine house. Interiors and roofs stripped for refurbishment. Part lacks roof covering.

Contact: Craig McHugh 01904 601972



© Historic England

SITE NAME:	West Block at Westwood Mills, Lowestwood Lane, Linthwaite, Huddersfield
DESIGNATION:	Listed Building grade II*
CONDITION:	Very bad
OCCUPANCY:	Vacant/not in use
PRIORITY CATEGORY:	A (A)
OWNER TYPE:	Commercial company
LIST ENTRY NUMBER:	1216966

An early C19 mill complex, with some later C19 alterations. Buildings include former scribbling, carding and fulling mill, office, warehouse, workshops, boiler and engine house. Interiors and roofs stripped for refurbishment. Part lacks roof covering.

Contact: Craig McHugh 01904 601972



© Historic England

SITE NAME:	Hopton Congregational Church, Calder Road, Mirfield
DESIGNATION:	Listed Building grade II*
CONDITION:	Fair
OCCUPANCY:	Vacant/not in use
PRIORITY CATEGORY:	D (D)
OWNER TYPE:	Private
LIST ENTRY NUMBER:	1134675

Former church and attached school buildings to rear dated 1829. Largely unaltered and retaining box pews in the body of the church and original windows throughout. Water penetration has resulted in patches of timber decay and a failing roof truss. Planning Permission granted for enabling development subject to a Section 106 agreement over phasing of repair work to the church. Some repairs to roof already carried out.

Contact: Zoe Kemp 01904 601911

PRIORITY CATEGORIES

- A** Immediate risk of further rapid deterioration or loss of fabric; no solution agreed.
- B** Immediate risk of further rapid deterioration or loss of fabric; solution agreed but not yet implemented.
- C** Slow decay; no solution agreed.
- D** Slow decay; solution agreed but not yet implemented.
- E** Under repair or in fair to good repair, but no user identified; or under threat of vacancy with no obvious new user (applicable only to buildings capable of beneficial use).
- F** Repair scheme in progress and (where applicable) end use or user identified; or functionally redundant buildings with new use agreed but not yet implemented.

NOTE
Last year's priority category is shown in brackets (otherwise, New Entry is noted).

ABBREVIATIONS

CA	Conservation Area
LB	Listed Building
LPA	Local Planning Authority
NP	National Park
RPG	Registered Park and Garden
SM	Scheduled Monument
UA	Unitary Authority
WHS	World Heritage Site



SITE NAME:	Christ Church, Church Lane, Batley and Liversedge
DESIGNATION:	Listed Place of Worship grade II
CONDITION:	Poor
PRIORITY CATEGORY:	C (C)
OWNER TYPE:	Religious organisation
LIST ENTRY NUMBER:	1313710

1812 to 1816 by Thomas Taylor of Leeds. Gothic in style with west tower. Roofs are in poor repair. Grant awarded under the Heritage Lottery Fund Repair Grants for Places of Worship. Repair works to the tower have recently been completed. A further phase of work to repair the north elevation is required.

Contact: Zoe Kemp 01904 601911

© Historic England




SITE NAME:	Church of St Mary, Spen Lane, Cleckheaton
DESIGNATION:	Listed Place of Worship grade II
CONDITION:	Poor
PRIORITY CATEGORY:	D (C)
OWNER TYPE:	Religious organisation
LIST ENTRY NUMBER:	1184613

Gothic Revival style church of 1850 to 1851 by Dobson of Leeds. The tower is in poor condition and roofs to the nave and aisles have been identified as being poorly detailed. Roofs at the east end of the church have recently been repaired with grant assistance from the Heritage Lottery Fund, however, further phases of work are required to return the tower and remaining roofs to good condition. Heritage Lottery Fund project development funding has been offered under the Grants for Places of Worship scheme.

Contact: Zoe Kemp 01904 601911

© Historic England



SITE NAME:	Church of St John, Boothroyd Lane, Dewsbury
DESIGNATION:	Listed Place of Worship grade II
CONDITION:	Poor
PRIORITY CATEGORY:	D (D)
OWNER TYPE:	Religious organisation
LIST ENTRY NUMBER:	1313651

Commissioners' Church in Lancet style by Thomas Taylor dating to 1823 to 1827. Parapet gutters and rainwater goods are in poor condition and the tower shows evidence of structural movement. Water ingress has caused extensive damage to the internal plasterwork. Heritage Lottery Fund project delivery funding has been offered under the Grants for Places of Worship scheme for repairs to gutters, rainwater goods and internal plaster ceilings.

Contact: Zoe Kemp 01904 601911

© Historic England



SITE NAME:	Dewsbury Baptist Church, at Junction with Manor Street, Leeds Road, Dewsbury
DESIGNATION:	Listed Place of Worship grade II
CONDITION:	Poor
PRIORITY CATEGORY:	D (D)
OWNER TYPE:	Religious organisation
LIST ENTRY NUMBER:	1134697

Large Gothic Revival Baptist church opened in 1871 and extended in 1923. Constructed from pitch faced stone with ashlar dressings. Roofs and windows are in poor condition. Heritage Lottery Fund project development funding has been offered under the Grants for Places of Worship scheme.

Contact: Zoe Kemp 01904 601911

© Historic England



SITE NAME:	Church of St James, Church Street, Heckmondwike
DESIGNATION:	Listed Place of Worship grade II
CONDITION:	Poor
PRIORITY CATEGORY:	D (New entry)
OWNER TYPE:	Religious organisation
LIST ENTRY NUMBER:	1300258

Commissioners' church of 1830 to 1831 in the Early English style, designed by Peter Atkinson (Jnr), altered in 1878 and extended in 1905. Grant-aided repairs have previously been carried out to the tower and spire, and to the roof trusses and gutters of the nave and nave extension. Roof coverings remain in poor condition. Heritage Lottery Fund project development funding has been offered under the Grants for Places of Worship scheme.

Contact: Zoe Kemp 01904 601911

© Historic England

PRIORITY CATEGORIES

- A** Immediate risk of further rapid deterioration or loss of fabric; no solution agreed.
- B** Immediate risk of further rapid deterioration or loss of fabric; solution agreed but not yet implemented.
- C** Slow decay; no solution agreed.
- D** Slow decay; solution agreed but not yet implemented.
- E** Under repair or in fair to good repair, but no user identified; or under threat of vacancy with no obvious new user (applicable only to buildings capable of beneficial use).
- F** Repair scheme in progress and (where applicable) end use or user identified; or functionally redundant buildings with new use agreed but not yet implemented.

NOTE
Last year's priority category is shown in brackets (otherwise, New Entry is noted).

ABBREVIATIONS

CA	Conservation Area
LB	Listed Building
LPA	Local Planning Authority
NP	National Park
RPG	Registered Park and Garden
SM	Scheduled Monument
UA	Unitary Authority
WHS	World Heritage Site



© Historic England

SITE NAME:	Church of St Peter, Kirkgate, Huddersfield
DESIGNATION:	Listed Place of Worship grade II*
CONDITION:	Poor
PRIORITY CATEGORY:	C (C)
OWNER TYPE:	Religious organisation
LIST ENTRY NUMBER:	1134977

The present church is the third to have stood on the site and was built in 1836. The internal plaster work, roofs and masonry to the north elevation have recently been repaired with funding from a Heritage Lottery Fund Repair Grant for Places of Worship. A further phase work to repair masonry and glazing is required.

Contact: Zoe Kemp 01904 601911



© Historic England

SITE NAME:	Church of St Stephen, Lidget Street, Huddersfield
DESIGNATION:	Listed Place of Worship grade II
CONDITION:	Poor
PRIORITY CATEGORY:	C (D)
OWNER TYPE:	Religious organisation
LIST ENTRY NUMBER:	1134994

Building of 1829 by John Oates of Halifax in Gothic style. Tower roof, masonry, rainwater goods and drainage in poor condition. Repair works to the tower and south porch were carried out in 2015 with funding from the Heritage Lottery Fund Grants for Places of Worship scheme. A further phase of repair will be required to return the church to good condition.

Contact: Zoe Kemp 01904 601911



© Historic England

SITE NAME:	Church of St Thomas, Manchester Road, Huddersfield
DESIGNATION:	Listed Place of Worship grade II*
CONDITION:	Poor
PRIORITY CATEGORY:	D (D)
OWNER TYPE:	Religious organisation
LIST ENTRY NUMBER:	1134950

Church of 1857 to 1859 by Sir George Gilbert Scott. Roofs and tower masonry in poor condition. North roof slopes have been successfully repaired under a Heritage Lottery Fund Repair Grant for Places of Worship. Heritage Lottery Fund project development funding has been offered under the Grants for Places of Worship scheme for repairs to south roof slopes, masonry and steps.

Contact: Zoe Kemp 01904 601911




© Historic England

SITE NAME:	Church of St John, St John's Road, Huddersfield
DESIGNATION:	Listed Place of Worship grade II*
CONDITION:	Poor
PRIORITY CATEGORY:	D (C)
OWNER TYPE:	Religious organisation
LIST ENTRY NUMBER:	1217625

Victorian church by William Butterfield with tower and spire. Works to stabilise and repair the east end of the church and to repair the roofs on the north side of the church have been carried out with grant assistance under a Heritage Lottery Fund Repair Grant for Places of Worship. Further phases of repair work are still required. Heritage Lottery Fund project development funding has been offered under the Grants for Places of Worship scheme.

Contact: Zoe Kemp 01904 601911



© Historic England

SITE NAME:	Church of St Mark, St Marks Road, Huddersfield
DESIGNATION:	Listed Place of Worship grade II
CONDITION:	Poor
PRIORITY CATEGORY:	C (C)
OWNER TYPE:	Religious organisation
LIST ENTRY NUMBER:	1217677

Parish church of 1877 to 1882 in the Decorated style with south-west tower added in 1914. Roofs, rainwater goods and masonry are in poor condition.

Contact: Zoe Kemp 01904 601911


PRIORITY CATEGORIES

- A** Immediate risk of further rapid deterioration or loss of fabric; no solution agreed.
- B** Immediate risk of further rapid deterioration or loss of fabric; solution agreed but not yet implemented.
- C** Slow decay; no solution agreed.
- D** Slow decay; solution agreed but not yet implemented.
- E** Under repair or in fair to good repair, but no user identified; or under threat of vacancy with no obvious new user (applicable only to buildings capable of beneficial use).
- F** Repair scheme in progress and (where applicable) end use or user identified; or functionally redundant buildings with new use agreed but not yet implemented.

NOTE
Last year's priority category is shown in brackets (otherwise, New Entry is noted).

ABBREVIATIONS

CA	Conservation Area
LB	Listed Building
LPA	Local Planning Authority
NP	National Park
RPG	Registered Park and Garden
SM	Scheduled Monument
UA	Unitary Authority
WHS	World Heritage Site




© Historic England

SITE NAME:	Church of the Holy Trinity, Trinity Street, Huddersfield
DESIGNATION:	Listed Place of Worship grade II*
CONDITION:	Poor
PRIORITY CATEGORY:	D (New entry)
OWNER TYPE:	Religious organisation
LIST ENTRY NUMBER:	1223128

Gothic style parish church of 1816 to 1819 by Leeds architect Thomas Taylor. It was built to serve Huddersfield's growing population, in particular the middle class villas and terraces of the surrounding area. Roof defects are causing localised deterioration of internal finishes and decorations. Heritage Lottery Fund project development funding has been offered under the Grants for Places of Worship scheme.

Contact: Craig McHugh 01904 601972



© Historic England

SITE NAME:	Christ Church, Woodhouse Hill, Huddersfield
DESIGNATION:	Listed Place of Worship grade II
CONDITION:	Poor
PRIORITY CATEGORY:	D (New entry)
OWNER TYPE:	Religious organisation
LIST ENTRY NUMBER:	1225622

Gothic Revival parish church of 1823 to 1824 by Leeds architect Thomas Taylor, built to accommodate the growing population of industrial Huddersfield. Widespread defects affecting weathering details, rainwater goods, masonry and windows. Structural movement in evidence to organ chamber, tower and spire. Heritage Lottery Fund project development funding has been offered under the Grants for Places of Worship scheme.

Contact: Zoe Kemp 01904 601911



© St Aidan's PCC

SITE NAME:	Church of St Aidan, Radcliffe Street, Skelmanthorpe, Denby Dale
DESIGNATION:	Listed Place of Worship grade II
CONDITION:	Poor
PRIORITY CATEGORY:	C (C)
OWNER TYPE:	Religious organisation
LIST ENTRY NUMBER:	1135306

St Aidan's was opened on September 28 1895. Urgent repairs have been carried out to the bellcote and chimney. Further roof repairs will be required in the near future.

Contact: Giles Proctor 01904 601981



© Historic England

SITE NAME:	Church of Emmanuel, Huddersfield Road, Kirkburton
DESIGNATION:	Listed Place of Worship grade II
CONDITION:	Poor
PRIORITY CATEGORY:	F (D)
OWNER TYPE:	Religious organisation
LIST ENTRY NUMBER:	1135365

Gothic Revival church dating to 1868 with arched, braced hammer beam roof. Stone ridges to the nave and chancel are in poor condition. Heritage Lottery Fund project delivery funding for repairs has been offered under the Grants for Places of Worship scheme and repair works to the ridges are underway. Issues with the tower masonry have also been identified and a future phase of repair will be required to return the tower to good condition.

Contact: Zoe Kemp 01904 601911



© Historic England

SITE NAME:	Church of St Bartholomew, Greens End Road, Meltham
DESIGNATION:	Listed Place of Worship grade II
CONDITION:	Poor
PRIORITY CATEGORY:	D (C)
OWNER TYPE:	Religious organisation
LIST ENTRY NUMBER:	1313662

Georgian church with early Victorian tower and late Victorian chancel. The tower has recently been repaired with with a Heritage Lottery Fund Repair Grant for Places of Worship. A further phase of repair is required to re-cover the nave and transept roofs. A Heritage Lottery Fund Grant for Places of Worship has been offered in 2016.

Contact: Giles Proctor 01904 601981


PRIORITY CATEGORIES

- A** Immediate risk of further rapid deterioration or loss of fabric; no solution agreed.
- B** Immediate risk of further rapid deterioration or loss of fabric; solution agreed but not yet implemented.
- C** Slow decay; no solution agreed.
- D** Slow decay; solution agreed but not yet implemented.
- E** Under repair or in fair to good repair, but no user identified; or under threat of vacancy with no obvious new user (applicable only to buildings capable of beneficial use).
- F** Repair scheme in progress and (where applicable) end use or user identified; or functionally redundant buildings with new use agreed but not yet implemented.

NOTE
Last year's priority category is shown in brackets (otherwise, New Entry is noted).

ABBREVIATIONS

- CA** Conservation Area
- LB** Listed Building
- LPA** Local Planning Authority
- NP** National Park
- RPG** Registered Park and Garden
- SM** Scheduled Monument
- UA** Unitary Authority
- WHS** World Heritage Site



SITE NAME:	Church of St Mary, Church Lane, Mirfield
DESIGNATION:	Listed Place of Worship grade II*
CONDITION:	Poor
PRIORITY CATEGORY:	C (F)
OWNER TYPE:	Religious organisation
LIST ENTRY NUMBER:	1134677

Large Victorian church dating from 1871, designed in the Early English style by Sir George Gilbert Scott. High-level tower masonry and tower roof covering are in poor condition, rainwater goods and vestry are also in poor condition. These defects are allowing water into the building, which is damaging the fabric and finishes of the church. Repair works to the tower were carried out in 2015 with funding from the Heritage Lottery Fund Grants for Places of Worship scheme. A further phase of repair works is required to repair the vestry and rainwater goods.

Contact: Zoe Kemp 01904 601911

© Historic England

SITE NAME:	Emley Day Holes, 200m east of Churchill Farm, Denby Dale		
DESIGNATION:	Scheduled Monument	LIST ENTRY NUMBER:	1017656
CONDITION:	Generally unsatisfactory with major localised problems	TREND:	Declining
PRINCIPAL VULNERABILITY:	Scrub/tree growth	NEW ENTRY?:	No
OWNER TYPE:	Private	CONTACT:	Nicola Brown 01904 601985

SITE NAME:	Medieval ironstone pits south of Bentley Grange, Denby Dale		
DESIGNATION:	Scheduled Monument	LIST ENTRY NUMBER:	1005786
CONDITION:	Generally satisfactory but with significant localised problems	TREND:	Declining
PRINCIPAL VULNERABILITY:	Scrub/tree growth	NEW ENTRY?:	No
OWNER TYPE:	Private	CONTACT:	Nicola Brown 01904 601985

SITE NAME:	Crosland Lower Hall moated site, Meltham		
DESIGNATION:	Scheduled Monument	LIST ENTRY NUMBER:	1013896
CONDITION:	Generally satisfactory but with significant localised problems	TREND:	Declining
PRINCIPAL VULNERABILITY:	Development requiring planning permission	NEW ENTRY?:	No
OWNER TYPE:	Private	CONTACT:	Craig McHugh 01904 601972

SITE NAME:	Birkby, Huddersfield		
DESIGNATION:	Conservation Area	NEW ENTRY?:	No
CONDITION:	Very bad	TREND:	Deteriorating
VULNERABILITY:	High	CONTACT:	Nigel Hunston (LPA) 01484 2416924

SITE NAME:	Dewsbury		
DESIGNATION:	Conservation Area	NEW ENTRY?:	No
CONDITION:	Very bad	TREND:	Deteriorating
VULNERABILITY:	Low	CONTACT:	Nigel Hunston (LPA) 01484 2416924

SITE NAME:	Edgerton, Huddersfield		
DESIGNATION:	Conservation Area	NEW ENTRY?:	No
CONDITION:	Poor	TREND:	Deteriorating
VULNERABILITY:	Medium	CONTACT:	Nigel Hunston (LPA) 01484 2416924

SITE NAME:	Holmfirth		
DESIGNATION:	Conservation Area	NEW ENTRY?:	No
CONDITION:	Poor	TREND:	Deteriorating
VULNERABILITY:	Medium	CONTACT:	Nigel Hunston (LPA) 01484 2416924

PRIORITY CATEGORIES

- A** Immediate risk of further rapid deterioration or loss of fabric; no solution agreed.
- B** Immediate risk of further rapid deterioration or loss of fabric; solution agreed but not yet implemented.
- C** Slow decay; no solution agreed.
- D** Slow decay; solution agreed but not yet implemented.
- E** Under repair or in fair to good repair, but no user identified; or under threat of vacancy with no obvious new user (applicable only to buildings capable of beneficial use).
- F** Repair scheme in progress and (where applicable) end use or user identified; or functionally redundant buildings with new use agreed but not yet implemented.

NOTE
Last year's priority category is shown in brackets (otherwise, New Entry is noted).

ABBREVIATIONS

CA	Conservation Area
LB	Listed Building
LPA	Local Planning Authority
NP	National Park
RPG	Registered Park and Garden
SM	Scheduled Monument
UA	Unitary Authority
WHS	World Heritage Site

LEEDS



© Historic England

SITE NAME:	Calverley Old Hall, 14-24, Woodhall Road
DESIGNATION:	Listed Building grade I, CA
CONDITION:	Poor
OCCUPANCY:	Part occupied/part in use
PRIORITY CATEGORY:	C (New entry)
OWNER TYPE:	Charity (heritage)
LIST ENTRY NUMBER:	1265966

Medieval manor house with C15 Great Hall, solar wing and chapel, also later extensions and alterations. The site was purchased by a charitable trust in 1981 to ensure that it remained in single ownership. Phased repairs have been carried out and part of the site is now in good condition and is used as holiday accommodation. The unoccupied buildings, however, are generally in poor condition and the timber-framed solar wing is of particular concern as a result of ongoing water ingress.

Contact: Zoe Kemp 01904 601911



© Historic England

SITE NAME:	Rothwell Castle, Church Street (off)
DESIGNATION:	Scheduled Monument, CA
CONDITION:	Poor
OCCUPANCY:	N/A
PRIORITY CATEGORY:	C (C)
OWNER TYPE:	Private
LIST ENTRY NUMBER:	1005792

Ruined chapel to medieval manor complex. C14. Masonry needs to be consolidated. The site is part of an active Local Heritage Initiative scheme to investigate its surroundings.

Contact: Nicola Brown 01904 601985



SITE NAME:	Stank Hall quasi-manorial site, Dewsbury Road
DESIGNATION:	Scheduled Monument and Listed Building grade II*, CA
CONDITION:	Very bad
OCCUPANCY:	Vacant/not in use
PRIORITY CATEGORY:	A (A)
OWNER TYPE:	Local authority
LIST ENTRY NUMBER:	1002985 and 1375339

Remains of a major yeoman farm of sub-manorial type, with surviving barn of C15 of eight bays. Southern-most bays rebuilt in stone mid C17. Roof slates missing. Temporary roof now put in place.

Contact: Nicola Brown 01904 601985



© Historic England

SITE NAME:	Bramham Biggin, Bramham cum Oglethorpe
DESIGNATION:	Listed Building grade II*
CONDITION:	Poor
OCCUPANCY:	Vacant/not in use
PRIORITY CATEGORY:	C (C)
OWNER TYPE:	Private
LIST ENTRY NUMBER:	1135632

C17 manor house with alterations in 1750 to 1756 by James Paine. Built of magnesian limestone ashlar under a stone slate roof. The house has been vacant for some years and is in poor condition. Potential for reuse is under discussion.

Contact: Giles Proctor 01904 601981



© Historic England Archive

SITE NAME:	Temple Works gate lodge, Marshall Street, Holbeck
DESIGNATION:	Listed Building grade II*, CA
CONDITION:	Poor
OCCUPANCY:	N/A
PRIORITY CATEGORY:	C (C)
OWNER TYPE:	Commercial company
LIST ENTRY NUMBER:	1375166

Small derelict gate lodge to spinning, water, steam and flax mill of 1836 to 1840 designed by Bonomi in the Egyptian style. Walls stable, but lacks a roof.

Contact: Craig McHugh 01904 601972

PRIORITY CATEGORIES

- A** Immediate risk of further rapid deterioration or loss of fabric; no solution agreed.
- B** Immediate risk of further rapid deterioration or loss of fabric; solution agreed but not yet implemented.
- C** Slow decay; no solution agreed.
- D** Slow decay; solution agreed but not yet implemented.
- E** Under repair or in fair to good repair, but no user identified; or under threat of vacancy with no obvious new user (applicable only to buildings capable of beneficial use).
- F** Repair scheme in progress and (where applicable) end use or user identified; or functionally redundant buildings with new use agreed but not yet implemented.

NOTE
Last year's priority category is shown in brackets (otherwise, New Entry is noted).

ABBREVIATIONS

CA	Conservation Area
LB	Listed Building
LPA	Local Planning Authority
NP	National Park
RPG	Registered Park and Garden
SM	Scheduled Monument
UA	Unitary Authority
WHS	World Heritage Site



© Historic England

SITE NAME:	Gate Piers on Former Drive Approximately 150 metres north of Ledston Hall, Hall Lane, Ledston
DESIGNATION:	Listed Building grade II*, RPG grade II*
CONDITION:	Poor
OCCUPANCY:	N/A
PRIORITY CATEGORY:	D (D)
OWNER TYPE:	Private
LIST ENTRY NUMBER:	1264016

Mid C18 gate piers constructed from sandstone and magnesian limestone which comprise a pair of large inner piers with scrolled consoles and short screen walls which ramp down to a pair of lower outer piers. Masonry is in poor condition with areas of extensive erosion, displacement and partial collapse. Repair is proposed as part of a wider scheme for the repair and conversion of Ledston Hall.

Contact: Craig McHugh 01904 601972



© Historic England

SITE NAME:	Ledston Hall, Hall Lane, Ledston
DESIGNATION:	Listed Building grade I, RPG grade II*
CONDITION:	Poor
OCCUPANCY:	Part occupied/part in use
PRIORITY CATEGORY:	D (D)
OWNER TYPE:	Private
LIST ENTRY NUMBER:	1237569

Country house now partly subdivided into flats, situated in late C17 to C18 walled gardens with terraces to south and west, grass terraces to the east and an early C18 park to the north. Five periods of building starting in c1200 with chapel and kitchen. Landscape condition is generally fair to good. A conservation plan and strategic plan have been completed for the estate. A programme of priority repairs has been identified and consents have been obtained for a sensitive conversion scheme.

Contact: Craig McHugh 01904 601972



© Historic England

SITE NAME:	First Leeds White Cloth Hall, 98-101 (consecutive), Kirkgate, Leeds
DESIGNATION:	Listed Building grade II*, CA
CONDITION:	Very bad
OCCUPANCY:	Vacant/not in use
PRIORITY CATEGORY:	A (A)
OWNER TYPE:	Commercial company
LIST ENTRY NUMBER:	1375042

An exceptionally rare example of an early C18 arcaded cloth hall, built in 1711. The building is derelict and deteriorating, the west wing was subjected to emergency demolition in 2010. Part of generally dilapidated block along Kirkgate that is the focus of a Heritage Lottery Fund Townscape Heritage Initiative programme. Project development work funded by Historic England and Leeds City Council to identify a sustainable new use and specify a scheme of repair is complete and the Council is seeking to acquire the building.

Contact: Craig McHugh 01904 601972



© Historic England

SITE NAME:	Temple Mill, Marshall Street, Holbeck, Leeds
DESIGNATION:	Listed Building grade I, CA
CONDITION:	Very bad
OCCUPANCY:	Part occupied/part in use
PRIORITY CATEGORY:	A (A)
OWNER TYPE:	Commercial company
LIST ENTRY NUMBER:	1375162

The majestic Egyptian facade, by Ignatius Bonomi, 1836 to 1840 fronts a brick-vaulted spinning mill with circular roof lights. Failure of a tie bar has caused collapse of two front bays. Other bays are vulnerable to similar failure. The office block is in a fair condition and is in use as a cultural venue. Proposals for structural repair of the buildings are in development. A major fashion brand is considering restoring the mill as part of its plans to open a new manufacturing and weaving facility in Holbeck.

Contact: Craig McHugh 01904 601972



© Historic England

SITE NAME:	Hunslet Mill, Goodman Street, Hunslet, Leeds
DESIGNATION:	Listed Building grade II*
CONDITION:	Poor
OCCUPANCY:	Vacant/not in use
PRIORITY CATEGORY:	C (B)
OWNER TYPE:	Commercial company
LIST ENTRY NUMBER:	1256253

Flax mill of 1838 with later infill in south block. Currently vacant. The multi-storey mill has a new steel roof and the lower block has been recovered with corrugated metal. The masonry remains in poor repair. A condition survey is to be carried out.

Contact: Craig McHugh 01904 601972

PRIORITY CATEGORIES

- A** Immediate risk of further rapid deterioration or loss of fabric; no solution agreed.
B Immediate risk of further rapid deterioration or loss of fabric; solution agreed but not yet implemented.
C Slow decay; no solution agreed.

- D** Slow decay; solution agreed but not yet implemented.
E Under repair or in fair to good repair, but no user identified; or under threat of vacancy with no obvious new user (applicable only to buildings capable of beneficial use).

- F** Repair scheme in progress and (where applicable) end use or user identified; or functionally redundant buildings with new use agreed but not yet implemented.

NOTE
Last year's priority category is shown in brackets (otherwise, New Entry is noted).

ABBREVIATIONS

CA	Conservation Area
LB	Listed Building
LPA	Local Planning Authority
NP	National Park
RPG	Registered Park and Garden
SM	Scheduled Monument
UA	Unitary Authority
WHS	World Heritage Site



© Historic England Archive

SITE NAME:	St Mary's Convent Church (Mount Saint Mary), Church Road, Richmond Hill, Leeds
DESIGNATION:	Listed Building grade II*
CONDITION:	Poor
OCCUPANCY:	Vacant/not in use
PRIORITY CATEGORY:	D (D)
OWNER TYPE:	Commercial company
LIST ENTRY NUMBER:	1255558

Former Roman Catholic Church, 1852, by Joseph Hansom. Chancel and transepts by EW Pugin, 1866. Gothic style. Presbytery roof slates are partly missing, the windows are boarded and broken and the interior of the church has been stripped. Surveyed following concern of the Council for public safety. Holding works have been undertaken. Housing development has received consent.

Contact: Craig McHugh 01904 601972



© Historic England Archive

SITE NAME:	Memorial to Queen Victoria, Woodhouse Lane, Woodhouse Moor, Leeds
DESIGNATION:	Listed Building grade II*, CA
CONDITION:	Poor
OCCUPANCY:	N/A
PRIORITY CATEGORY:	C (C)
OWNER TYPE:	Local authority
LIST ENTRY NUMBER:	1255642

1903 by Sir George Frampton. Portland stone base supporting an enthroned bronze statue of Queen Victoria. The base is flanked by bronzes of "Peace" and "Industry". The figure of Industry is severely damaged and now in store. The remaining bronzes are corroding. Formerly located in front of the Town Hall.

Contact: Nicola Brown 01904 601985



© Historic England

SITE NAME:	Gazebo north of Clumpcliffe Farmhouse, Methley Lane, Methley, Rothwell
DESIGNATION:	Listed Building grade II*
CONDITION:	Very bad
OCCUPANCY:	Vacant/not in use
PRIORITY CATEGORY:	B (B)
OWNER TYPE:	Private
LIST ENTRY NUMBER:	1135669

Hunting lodge dated 1708 on rainwater heads. Total collapse of the front elevation. Temporary cover on the flanking roofs has failed. Residential conversion has been agreed with consents issued in March 2014. The building is now being actively marketed.

Contact: Nicola Brown 01904 601985



© Historic England

SITE NAME:	Thorpe Hall, Middleton Lane, Thorpe on the Hill
DESIGNATION:	Listed Building grade II*
CONDITION:	Very bad
OCCUPANCY:	Vacant/not in use
PRIORITY CATEGORY:	A (A)
OWNER TYPE:	Private
LIST ENTRY NUMBER:	1135039

Former farmhouse, 1735. Unitary Development Plan proposes employment land use allocation (offices). Some windows broken and gutters failed. Ceiling collapsed in one room. Roof holed.

Contact: Nicola Brown 01904 601985



© Historic England

SITE NAME:	Sikh Temple (former Potternewton Park Mansion)
DESIGNATION:	Listed Place of Worship grade II
CONDITION:	Poor
PRIORITY CATEGORY:	C (F)
OWNER TYPE:	Religious organisation
LIST ENTRY NUMBER:	1256051

Originally known as Harehills Grove, this classical mansion was constructed in the early C19 for a local wool merchant. It was sold to the Leeds Corporation at the turn of the century and remained in educational use until 2006 when it was purchased for use as a Sikh Gurdwara. It has suffered extensive water ingress due to shell defects. Repair works to the roofs and windows were carried out in 2015 with funding from the Heritage Lottery Fund Grants for Places of Worship scheme. Further phases of work are required to return the building to good condition.

Contact: Zoe Kemp 01904 601911

PRIORITY CATEGORIES

- A** Immediate risk of further rapid deterioration or loss of fabric; no solution agreed.
- B** Immediate risk of further rapid deterioration or loss of fabric; solution agreed but not yet implemented.
- C** Slow decay; no solution agreed.
- D** Slow decay; solution agreed but not yet implemented.
- E** Under repair or in fair to good repair, but no user identified; or under threat of vacancy with no obvious new user (applicable only to buildings capable of beneficial use).
- F** Repair scheme in progress and (where applicable) end use or user identified; or functionally redundant buildings with new use agreed but not yet implemented.

NOTE
Last year's priority category is shown in brackets (otherwise, New Entry is noted).

ABBREVIATIONS

CA	Conservation Area
LB	Listed Building
LPA	Local Planning Authority
NP	National Park
RPG	Registered Park and Garden
SM	Scheduled Monument
UA	Unitary Authority
WHS	World Heritage Site



© Historic England

SITE NAME:	Church of St Mary, Town Street, Leeds
DESIGNATION:	Listed Place of Worship grade II
CONDITION:	Poor
PRIORITY CATEGORY:	D (D)
OWNER TYPE:	Religious organisation
LIST ENTRY NUMBER:	1255815

Built in the Early English style to designs by RD Chantrell, this mid-C19 church was constructed on land conveyed by the local mine owner and local miners reputedly contributed a week's earnings or a week's unpaid labour to help with its construction. It survives much as originally built with the exception of the spire, which was taken down in 1939 due to subsidence. The west gable wall is in poor structural condition, masonry and roofs are also in poor condition. Heritage Lottery Fund project development funding has been offered under the Grants for Places of Worship scheme.

Contact: Zoe Kemp 01904 601911



© Historic England

SITE NAME:	Church of St John the Evangelist, Leeds Road, Rothwell
DESIGNATION:	Listed Place of Worship grade II*, RPG grade II, CA
CONDITION:	Very bad
PRIORITY CATEGORY:	D (New entry)
OWNER TYPE:	Religious organisation
LIST ENTRY NUMBER:	1135676

Dating to 1829 this landmark church with its soaring spire and lofty interior was designed by Rickman and Hutchinson Architects in the Early English style. Damage to the nave and chancel roofs has caused extensive internal damage to historic fabric and finishes. Heritage Lottery Fund project development funding has been offered under the Grants for Places of Worship scheme.

Contact: Zoe Kemp 01904 601911



© Historic England

SITE NAME:	Church of St Andrew, Haw Lane, Yeadon and Guiseley
DESIGNATION:	Listed Place of Worship grade II
CONDITION:	Poor
PRIORITY CATEGORY:	C (F)
OWNER TYPE:	Religious organisation
LIST ENTRY NUMBER:	1313171

Church by Thomas and Francis Healey dating to 1890 to 1891 in the Arts and Crafts Perpendicular style. Distinctive octagonal bell turret with wooden traceried bellcote and ogival cap. Chancel and vestry roofs, bellcote, rainwater goods and glazing repaired with grant offered under Heritage Lottery Fund Repair Grants for Places of Worship. A further phase of work is required to repair the nave, south aisle and transept roofs.

Contact: Zoe Kemp 01904 601911



© Historic England

SITE NAME:	Church of St Peter, Town Street, Yeadon and Guiseley
DESIGNATION:	Listed Place of Worship grade II
CONDITION:	Poor
PRIORITY CATEGORY:	F (D)
OWNER TYPE:	Religious organisation
LIST ENTRY NUMBER:	1135590

Construction of the original Rawdon Chapel began c1647 and it was consecrated in 1684. The present three-stage west tower was added in 1706. In c1864 the original chapel, with the exception of the tower, was substantially replaced and enlarged. A choir vestry was added in 1908 and extended in 1980. The tower roof and masonry are in poor condition and weathering details at gables and roof abutments are defective, allowing water into the building. Heritage Lottery Fund project delivery funding has been offered under the Grants for Places of Worship scheme and repairs are underway.

Contact: Zoe Kemp 01904 601911

SITE NAME:	Cairn west of Craven Hall Hill	LIST ENTRY NUMBER:	1010355
DESIGNATION:	Scheduled Monument	TREND:	Declining
CONDITION:	Generally unsatisfactory with major localised problems	NEW ENTRY?:	No
PRINCIPAL VULNERABILITY:	Plant growth	CONTACT:	Craig McHugh 01904 601972
OWNER TYPE:	Private		

SITE NAME:	Medieval farmstead in Ireland Wood, 150m north east of Cookridge Hospital	LIST ENTRY NUMBER:	1018553
DESIGNATION:	Scheduled Monument	TREND:	Declining
CONDITION:	Generally unsatisfactory with major localised problems	NEW ENTRY?:	No
PRINCIPAL VULNERABILITY:	Vehicle damage/erosion - extensive	CONTACT:	Nicola Brown 01904 601985
OWNER TYPE:	Charity (non-heritage)		

PRIORITY CATEGORIES

- A** Immediate risk of further rapid deterioration or loss of fabric; no solution agreed.
B Immediate risk of further rapid deterioration or loss of fabric; solution agreed but not yet implemented.
C Slow decay; no solution agreed.

- D** Slow decay; solution agreed but not yet implemented.
E Under repair or in fair to good repair, but no user identified; or under threat of vacancy with no obvious new user (applicable only to buildings capable of beneficial use).

- F** Repair scheme in progress and (where applicable) end use or user identified; or functionally redundant buildings with new use agreed but not yet implemented.

NOTE
 Last year's priority category is shown in brackets (otherwise, New Entry is noted).

ABBREVIATIONS

CA	Conservation Area
LB	Listed Building
LPA	Local Planning Authority
NP	National Park
RPG	Registered Park and Garden
SM	Scheduled Monument
UA	Unitary Authority
WHS	World Heritage Site

SITE NAME:	Stone hut circle settlement in Clayton Wood on the south west side of Iveson Drive		
DESIGNATION:	Scheduled Monument	LIST ENTRY NUMBER:	1018814
CONDITION:	Generally unsatisfactory with major localised problems	TREND:	Declining
PRINCIPAL VULNERABILITY:	Visitor erosion - extensive	NEW ENTRY?:	No
OWNER TYPE:	Local authority	CONTACT:	Nicola Brown 01904 601985
SITE NAME:	Stone hut circle settlement in Iveson Wood		
DESIGNATION:	Scheduled Monument	LIST ENTRY NUMBER:	1018815
CONDITION:	Generally unsatisfactory with major localised problems	TREND:	Declining
PRINCIPAL VULNERABILITY:	Visitor erosion - extensive	NEW ENTRY?:	No
OWNER TYPE:	Local authority	CONTACT:	Nicola Brown 01904 601985
SITE NAME:	Howley Hall: a 16th century country house and gardens, Morley		
DESIGNATION:	Scheduled Monument	LIST ENTRY NUMBER:	1016323
CONDITION:	Generally satisfactory but with significant localised problems	TREND:	Declining
PRINCIPAL VULNERABILITY:	Scrub/tree growth	NEW ENTRY?:	No
OWNER TYPE:	Private	CONTACT:	Nicola Brown 01904 601985
SITE NAME:	Settlement site revealed by aerial photography near Moat House, Walton / Wighill		
DESIGNATION:	Scheduled Monument	LIST ENTRY NUMBER:	1003801
CONDITION:	Extensive significant problems	TREND:	Declining
PRINCIPAL VULNERABILITY:	Arable ploughing	NEW ENTRY?:	No
OWNER TYPE:	Private	CONTACT:	Nicola Brown 01904 601985



© Historic England

SITE NAME:	Oulton Hall
DESIGNATION:	Registered Park and Garden grade II, 2 LBs, part in CA
CONDITION:	Generally satisfactory but with significant localised problems
VULNERABILITY:	Medium
TREND:	Stable
NEW ENTRY?:	No
OWNER TYPE:	Mixed, multiple owners
LIST ENTRY NUMBER:	1000413

Park and pleasure grounds laid out in 1809 to 1810 in part to designs by Humphry Repton, with mid-C19 additions by WA Nesfield. Chequered C20 history and now split as a hotel and golf course. The De Vere hotel group restored the main building. The garden layout survives in part but the golf course and new development predominate.

Contact: Craig McHugh 01904 601972



© Historic England

SITE NAME:	High Royds Hospital, Aireborough
DESIGNATION:	Registered Park and Garden grade II, LB grade II
CONDITION:	Extensive significant problems
VULNERABILITY:	High
TREND:	Declining
NEW ENTRY?:	No
OWNER TYPE:	Mixed, multiple owners
LIST ENTRY NUMBER:	1001469

The grounds of an echelon-style psychiatric hospital, opened in 1888, including airing courts, sports grounds, woodland and parkland. The hospital is under conversion to residential use including extensive new build within the grounds. The historic landscape is now significantly compromised and peripheral areas neglected.

Contact: Craig McHugh 01904 601972

PRIORITY CATEGORIES

- A** Immediate risk of further rapid deterioration or loss of fabric; no solution agreed.
- B** Immediate risk of further rapid deterioration or loss of fabric; solution agreed but not yet implemented.
- C** Slow decay; no solution agreed.
- D** Slow decay; solution agreed but not yet implemented.
- E** Under repair or in fair to good repair, but no user identified; or under threat of vacancy with no obvious new user (applicable only to buildings capable of beneficial use).
- F** Repair scheme in progress and (where applicable) end use or user identified; or functionally redundant buildings with new use agreed but not yet implemented.

NOTE
Last year's priority category is shown in brackets (otherwise, New Entry is noted).

ABBREVIATIONS

CA	Conservation Area
LB	Listed Building
LPA	Local Planning Authority
NP	National Park
RPG	Registered Park and Garden
SM	Scheduled Monument
UA	Unitary Authority
WHS	World Heritage Site

SITE NAME:	Buslingthorpe, Leeds		
DESIGNATION:	Conservation Area	NEW ENTRY?:	No
CONDITION:	Poor	TREND:	Deteriorating
VULNERABILITY:	High	CONTACT:	Phil Ward (LPA) 0113 247 8146

SITE NAME:	Headingley Hill, Hyde Park and Woodhouse Moor, Leeds		
DESIGNATION:	Conservation Area, 4 LBs	NEW ENTRY?:	No
CONDITION:	Poor	TREND:	Deteriorating
VULNERABILITY:	Low	CONTACT:	Phil Ward (LPA) 0113 247 8146

SITE NAME:	Holbeck, Leeds		
DESIGNATION:	Conservation Area	NEW ENTRY?:	No
CONDITION:	Very bad	TREND:	No significant change
VULNERABILITY:	Medium	CONTACT:	Phil Ward (LPA) 0113 247 8146

SITE NAME:	Stank Hall, Leeds		
DESIGNATION:	Conservation Area, 3 LBs, SM	NEW ENTRY?:	No
CONDITION:	Very bad	TREND:	Deteriorating
VULNERABILITY:	Low	CONTACT:	Phil Ward (LPA) 0113 247 8146

WEST YORKSHIRE / NORTH YORKSHIRE

LEEDS / SELBY

SITE NAME:	Linear earthwork, part of the Aberford Dyke system, extending 770m east from Humphrey Dale Cottage, Aberford / Stutton with Hazlewood		
DESIGNATION:	Scheduled Monument	LIST ENTRY NUMBER:	1016953
CONDITION:	Extensive significant problems	TREND:	Declining
PRINCIPAL VULNERABILITY:	Arable ploughing	NEW ENTRY?:	No
OWNER TYPE:	Private	CONTACT:	Nicola Brown 01904 601985

WEST YORKSHIRE

WAKEFIELD



© Historic England

SITE NAME:	Malt House approx 15 metres south west of Blacker Hall Farmhouse, Crigglestone Branch Road, Chevet	Rare early-mid C17 malt house located approximately 15 metres south west of Blacker Hall Farmhouse. Impressive group value. Recent partial collapse of front wall, roof covering missing, roof timbers collapsing. Temporary solution in place to prevent further collapse. Historic England grant completed for project development work. Longer term solution in process of being agreed.
DESIGNATION:	Listed Building grade II*	
CONDITION:	Very bad	
OCCUPANCY:	Vacant/not in use	
PRIORITY CATEGORY:	B (D)	
OWNER TYPE:	Private	
LIST ENTRY NUMBER:	1135604	

Contact: Nicola Brown 01904 601985

PRIORITY CATEGORIES

- A** Immediate risk of further rapid deterioration or loss of fabric; no solution agreed.
- B** Immediate risk of further rapid deterioration or loss of fabric; solution agreed but not yet implemented.
- C** Slow decay; no solution agreed.
- D** Slow decay; solution agreed but not yet implemented.
- E** Under repair or in fair to good repair, but no user identified; or under threat of vacancy with no obvious new user (applicable only to buildings capable of beneficial use).
- F** Repair scheme in progress and (where applicable) end use or user identified; or functionally redundant buildings with new use agreed but not yet implemented.

NOTE
Last year's priority category is shown in brackets (otherwise, New Entry is noted).

ABBREVIATIONS

CA	Conservation Area
LB	Listed Building
LPA	Local Planning Authority
NP	National Park
RPG	Registered Park and Garden
SM	Scheduled Monument
UA	Unitary Authority
WHS	World Heritage Site




© Historic England

SITE NAME:	Pontefract Castle, Pontefract
DESIGNATION:	Scheduled Monument, CA
CONDITION:	Poor
OCCUPANCY:	N/A
PRIORITY CATEGORY:	F (F)
OWNER TYPE:	Local authority
LIST ENTRY NUMBER:	1010127

Substantial ruins comprising motte, bailey and Saxon cemetery. The Castle is subject to a £3 million grant from the Heritage Lottery Fund match funded by Wakefield Council and Historic England. Consolidation of the ruins is underway as well as the provision of improved facilities for visitors. The work is due to be completed in 2017.

Contact: Nicola Brown 01904 601985




© Historic England

SITE NAME:	Church of All Saints, South Baileygate
DESIGNATION:	Listed Place of Worship grade II*, CA
CONDITION:	Very bad
OCCUPANCY:	N/A
PRIORITY CATEGORY:	A (A)
OWNER TYPE:	Religious organisation
LIST ENTRY NUMBER:	1313269

This entry refers only to the ruinous portion of the church as the main worship space is in good condition. This C14 and C15 century church was severely damaged under siege during the Civil War. The ruined aisled nave is in very poor condition with signs warning of the danger of falling masonry.

Contact: Nicola Brown 01904 601985



© Historic England

SITE NAME:	The Hermitage, Southgate, Pontefract
DESIGNATION:	Listed Building grade I
CONDITION:	Poor
OCCUPANCY:	Vacant/not in use
PRIORITY CATEGORY:	F (F)
OWNER TYPE:	Health authority
LIST ENTRY NUMBER:	1135427

The Hermitage consists of two below ground chambers hewn out of sandstone. The deeper chamber dates from 1386 and consists of a short corridor which leads to a spiral stair which descends to a well. The second chamber, known as the Oratory, is later and consists of a spiral stair which leads to a cell with altar and fireplace. At risk due to flooding. Following completion of a Hydrological Survey a solution to flooding has been identified and is being implemented.

Contact: Nicola Brown 01904 601985



© Historic England

SITE NAME:	Crown Court House, Wood Street
DESIGNATION:	Listed Building grade II*, CA
CONDITION:	Very bad
OCCUPANCY:	Vacant/not in use
PRIORITY CATEGORY:	D (D)
OWNER TYPE:	Local authority
LIST ENTRY NUMBER:	1258996

Built in 1810 in the neo-Greek style with extensions of 1849 to 1850. Two storeys, sandstone ashlar with banded rustication to all walls. Tetrastyle Doric pedimented portico with eight side steps to stylobate. One-storey side wings. Set back two-storey left section has three pairs of windows and an entablature and blocking course continuous with return of main block. Unoccupied and in very poor condition. The building has been bought by Wakefield Council for repair and is now protected by a temporary roof. Project development has been carried out with grant from Historic England.

Contact: Giles Proctor 01904 601981



© Historic England

SITE NAME:	Dame Mary Bolle's water tower including water wheel housing and overflow channel, Heath Common, Warmfield cum Heath
DESIGNATION:	Listed Building grade II*
CONDITION:	Poor
OCCUPANCY:	Vacant/not in use
PRIORITY CATEGORY:	C (C)
OWNER TYPE:	Unknown
LIST ENTRY NUMBER:	1200499

Dating to C17, this five-stage, square water tower was originally associated with the now demolished Heath Old Hall. Some high-level repairs were carried out in 1980s but low-level masonry and interior are in poor condition.

Contact: Zoe Kemp 01904 601911

PRIORITY CATEGORIES

- A** Immediate risk of further rapid deterioration or loss of fabric; no solution agreed.
- B** Immediate risk of further rapid deterioration or loss of fabric; solution agreed but not yet implemented.
- C** Slow decay; no solution agreed.
- D** Slow decay; solution agreed but not yet implemented.
- E** Under repair or in fair to good repair, but no user identified; or under threat of vacancy with no obvious new user (applicable only to buildings capable of beneficial use).
- F** Repair scheme in progress and (where applicable) end use or user identified; or functionally redundant buildings with new use agreed but not yet implemented.

NOTE
Last year's priority category is shown in brackets (otherwise, New Entry is noted).

ABBREVIATIONS

- CA** Conservation Area
- LB** Listed Building
- LPA** Local Planning Authority
- NP** National Park
- RPG** Registered Park and Garden
- SM** Scheduled Monument
- UA** Unitary Authority
- WHS** World Heritage Site



© Historic England

SITE NAME:	Church of St John, Jackson Lane, Darrington
DESIGNATION:	Listed Place of Worship grade II, CA
CONDITION:	Poor
PRIORITY CATEGORY:	C (C)
OWNER TYPE:	Religious organisation
LIST ENTRY NUMBER:	1135502

Rock-faced magnesian limestone church dating to 1878 in C12 northern French style to designs of Sir Arthur Blomfield. Roofs, masonry and windows are in poor condition.

Contact: Zoe Kemp 01904 601911



© Historic England

SITE NAME:	Church of All Saints, Ackton Lane, Featherstone
DESIGNATION:	Listed Place of Worship grade II*
CONDITION:	Poor
PRIORITY CATEGORY:	D (C)
OWNER TYPE:	Religious organisation
LIST ENTRY NUMBER:	1288962

Late medieval church in the Perpendicular style restored in the late C19 and re-ordered in the late 1990s. Roofs, masonry and rainwater goods are in poor condition. Grant was offered under Heritage Lottery Fund Repair Grants for Places of Worship and repairs to the chancel were completed in 2015. A further phase of repair is required to return the tower and porch to good condition. Heritage Lottery Fund project development funding has been offered under the Grants for Places of Worship scheme.

Contact: Zoe Kemp 01904 601911



© Historic England

SITE NAME:	Church of St Giles, Market Place, Pontefract
DESIGNATION:	Listed Place of Worship grade II*, CA
CONDITION:	Poor
PRIORITY CATEGORY:	D (C)
OWNER TYPE:	Religious organisation
LIST ENTRY NUMBER:	1135461

Medieval and Georgian town church. South elevation masonry recently repaired under Heritage Lottery Fund Repair Grants for Places of Worship. North elevation stonework, east elevation drainage, tower masonry and north aisle roof in poor condition. Heritage Lottery Fund project development funding has been offered under the Grants for Places of Worship scheme.

Contact: Zoe Kemp 01904 601911

SITE NAME:	Earthwork west of Ferrybridge, Knottingley	LIST ENTRY NUMBER:	1005789
DESIGNATION:	Scheduled Monument	TREND:	Declining
CONDITION:	Extensive significant problems	NEW ENTRY?:	No
PRINCIPAL VULNERABILITY:	Arable ploughing	CONTACT:	Nicola Brown 01904 601985
OWNER TYPE:	Private		

SITE NAME:	Newland Preceptory, Newland with Woodhouse Moor / Normanton	LIST ENTRY NUMBER:	1012153
DESIGNATION:	Scheduled Monument, 2 LBs	TREND:	Declining
CONDITION:	Extensive significant problems	NEW ENTRY?:	No
PRINCIPAL VULNERABILITY:	Scrub/tree growth	CONTACT:	Craig McHugh 01904 601972
OWNER TYPE:	Private		

SITE NAME:	Sharlston Common coal and ironstone workings, Sharlston	LIST ENTRY NUMBER:	1018399
DESIGNATION:	Scheduled Monument	TREND:	Declining
CONDITION:	Generally satisfactory but with significant localised problems	NEW ENTRY?:	No
PRINCIPAL VULNERABILITY:	Vehicle damage/erosion - moderate	CONTACT:	Nicola Brown 01904 601985
OWNER TYPE:	Private		

PRIORITY CATEGORIES

- A** Immediate risk of further rapid deterioration or loss of fabric; no solution agreed.
- B** Immediate risk of further rapid deterioration or loss of fabric; solution agreed but not yet implemented.
- C** Slow decay; no solution agreed.
- D** Slow decay; solution agreed but not yet implemented.
- E** Under repair or in fair to good repair, but no user identified; or under threat of vacancy with no obvious new user (applicable only to buildings capable of beneficial use).
- F** Repair scheme in progress and (where applicable) end use or user identified; or functionally redundant buildings with new use agreed but not yet implemented.

NOTE
Last year's priority category is shown in brackets (otherwise, New Entry is noted).

ABBREVIATIONS

CA	Conservation Area
LB	Listed Building
LPA	Local Planning Authority
NP	National Park
RPG	Registered Park and Garden
SM	Scheduled Monument
UA	Unitary Authority
WHS	World Heritage Site

SITE NAME:	Site of post-medieval tannery, Felkirk, South Hiendley		
DESIGNATION:	Scheduled Monument	LIST ENTRY NUMBER:	1005775
CONDITION:	Generally unsatisfactory with major localised problems	TREND:	Declining
PRINCIPAL VULNERABILITY:	Vandalism	NEW ENTRY?:	No
OWNER TYPE:	Private	CONTACT:	Craig McHugh 01904 601972

SITE NAME:	Prehistoric enclosed settlement known as South Kirkby Camp, South Kirkby and Moorthorpe		
DESIGNATION:	Scheduled Monument	LIST ENTRY NUMBER:	1018818
CONDITION:	Generally unsatisfactory with major localised problems	TREND:	Declining
PRINCIPAL VULNERABILITY:	Plant growth	NEW ENTRY?:	No
OWNER TYPE:	Local authority	CONTACT:	Nicola Brown 01904 601985

YORK (UA)



© Historic England

SITE NAME:	Church of St Mary, Jackson's Walk, Askham Richard
DESIGNATION:	Listed Place of Worship grade II*, CA
CONDITION:	Poor
PRIORITY CATEGORY:	C (C)
OWNER TYPE:	Religious organisation
LIST ENTRY NUMBER:	1316686

Late C12 church with earlier origins, restored in 1879. Repairs to the bell turret and high-level stonework are complete. The works have revealed that the north roof slope is in poor condition and a further phase of repair is required.

Contact: Giles Proctor 01904 601981



© Historic England

SITE NAME:	Church of St Paul, Holgate Road, York
DESIGNATION:	Listed Place of Worship grade II, CA
CONDITION:	Poor
PRIORITY CATEGORY:	F (F)
OWNER TYPE:	Religious organisation
LIST ENTRY NUMBER:	1257544

Church of 1850 to 1851 by JB & W Atkinson, in the Early English style. Three parallel roofs, walls of rock-faced sandstone. The west bellcote and the flanking pinnacles are under repair with funding from a Heritage Lottery Fund Grant for Places of Worship. Further repairs are required to the east front.

Contact: Giles Proctor 01904 601981



© Historic England

SITE NAME:	Church of St Thomas, Lowther Street, York
DESIGNATION:	Listed Place of Worship grade II
CONDITION:	Poor
PRIORITY CATEGORY:	C (C)
OWNER TYPE:	Religious organisation
LIST ENTRY NUMBER:	1257401

Victorian church with severe erosion to the stonework of the transept gables and also at low level. Recent repairs have been carried out to the west gable and nave walls but further repairs will be needed.

Contact: Giles Proctor 01904 601981

PRIORITY CATEGORIES

- A** Immediate risk of further rapid deterioration or loss of fabric; no solution agreed.
- B** Immediate risk of further rapid deterioration or loss of fabric; solution agreed but not yet implemented.
- C** Slow decay; no solution agreed.
- D** Slow decay; solution agreed but not yet implemented.
- E** Under repair or in fair to good repair, but no user identified; or under threat of vacancy with no obvious new user (applicable only to buildings capable of beneficial use).
- F** Repair scheme in progress and (where applicable) end use or user identified; or functionally redundant buildings with new use agreed but not yet implemented.

NOTE
Last year's priority category is shown in brackets (otherwise, New Entry is noted).

ABBREVIATIONS

CA	Conservation Area
LB	Listed Building
LPA	Local Planning Authority
NP	National Park
RPG	Registered Park and Garden
SM	Scheduled Monument
UA	Unitary Authority
WHS	World Heritage Site



© Historic England

SITE NAME:	Church of St Denys, Walmgate, York
DESIGNATION:	Listed Place of Worship grade I, CA
CONDITION:	Poor
PRIORITY CATEGORY:	D (New entry)
OWNER TYPE:	Religious organisation
LIST ENTRY NUMBER:	1256313

Largely C14 city church with notable medieval glass. The church was truncated following damage in the Civil War and the west tower is C19. The tower and roofs are in fair order, but the stonework of the north aisle is poor and the glass is deteriorating. Heritage Lottery Fund Grant for Places of Worship has been offered towards project development.

Contact: Giles Proctor 01904 601981

SITE NAME:	The Nestle / Rowntree Factory, York		
DESIGNATION:	Conservation Area, 3 LBs	NEW ENTRY?:	No
CONDITION:	Very bad	TREND:	Deteriorating
VULNERABILITY:	Medium	CONTACT:	Janine Riley (LPA) 01904 551305

PRIORITY CATEGORIES

- A** Immediate risk of further rapid deterioration or loss of fabric; no solution agreed.
- B** Immediate risk of further rapid deterioration or loss of fabric; solution agreed but not yet implemented.
- C** Slow decay; no solution agreed.
- D** Slow decay; solution agreed but not yet implemented.
- E** Under repair or in fair to good repair, but no user identified; or under threat of vacancy with no obvious new user (applicable only to buildings capable of beneficial use).
- F** Repair scheme in progress and (where applicable) end use or user identified; or functionally redundant buildings with new use agreed but not yet implemented.

NOTE
Last year's priority category is shown in brackets (otherwise, New Entry is noted).

ABBREVIATIONS

- CA** Conservation Area
- LB** Listed Building
- LPA** Local Planning Authority
- NP** National Park
- RPG** Registered Park and Garden
- SM** Scheduled Monument
- UA** Unitary Authority
- WHS** World Heritage Site

This document is one in a series of publications produced as part of Historic England's national **Heritage at Risk** programme. More information about **Heritage at Risk** and other titles in the series can be found at HistoricEngland.org.uk/har

Heritage at Risk

Published October 2016

1 Waterhouse Square

138–142 Holborn

London EC1N 2ST

© Copyright Historic England 2016

Product code: 52047



Historic England

Yorkshire Register 2016