

Heritage at **Risk**



Historic England

Yorkshire Register 2017

Contents

Heritage at Risk	III
The Register	VII
Content and criteria	VII
Criteria for inclusion on the Register	IX
Reducing the risks	XI
Key statistics	XIV
Publications and guidance	XV
Key to the entries	XVII
Entries on the Register by local planning authority	XIX
<i>Cumbria</i>	I
Yorkshire Dales (NP)	I
East Riding of Yorkshire (UA)	2
Kingston upon Hull, City of (UA)	19
<i>Lancashire</i>	20
Yorkshire Dales (NP)	20
<i>North Yorkshire</i>	20
Craven	20
Hambleton	21
Harrogate	26
North York Moors (NP)	29
Richmondshire	36
Ryedale	39
Scarborough	54
Selby	56
Yorkshire Dales (NP)	60
<i>South Yorkshire</i>	62
Barnsley	62
Doncaster	65
Peak District (NP)	68
Rotherham	69
Sheffield	72
<i>West Yorkshire</i>	75
Bradford	75
Calderdale	79
Kirklees	85
Leeds	90
Wakefield	96
York (UA)	98

Heritage at Risk



Historic England

Yorkshire Summary 2017



This has been another good year, with grants of £1.38 million offered for repairs to 18 sites. It is great to record progress on two of Yorkshire's most famous places. After putting Wentworth Woodhouse back on the Register last year we are now working with new owners to administer a major government grant which is beginning to secure the fabric of the building. At Stamford Bridge, advice rather than grant has removed the risk of damaging development around the 1066 battlefield which is now protected by the East Riding's Local Plan. We have continued our successful mills campaign with the completion of repairs at Waterloo Mill and developers taking on buildings highlighted in our study 'Engines of Prosperity'. The mighty Hunslet Mill has a new owner and works are already underway to create new homes there, meeting government objectives for housing and saving our heritage.

Trevor Mitchell Planning Director, Yorkshire



We have made great progress in our work to resolve some long-standing problems. Perhaps the most impressive case, the barn at Watton Abbey, on the Heritage at Risk Register since 1999, has now been consolidated

and our grant has put back a roof to create what will in future be an eminently usable building rather than a crumbling ruin. As a result of positive engagement with landowners and work with Natural England, we continue to safeguard many archaeological sites. In all, 58.1% (421) of archaeological sites at risk have been removed from the 2009 Yorkshire Register to date.

Our work on **South Yorkshire Metal Trades** sites continues. Repairs at Green Lane Works are now finished. Located in the iconic Kelham Island Conservation Area, it is now a mix of homes and business space. New residents moved in as soon as units were available, demonstrating the keen interest from home owners in this former industrial area. Nearby, the long-vacant Wharnccliffe Works has changed hands, bringing the prospect of new investment and reuse.

In the **Ancient Landscapes of the Wolds**, in addition to the significant grant at Watton and our engagement

with archaeological sites, we have been working to find solutions to the issues at Londesborough Park. Our grant aid will support the repair of the impressive main entrance gateway. The Park remains at risk and we will be exploring opportunities to work with the owners to reverse the decline of this historic landscape.

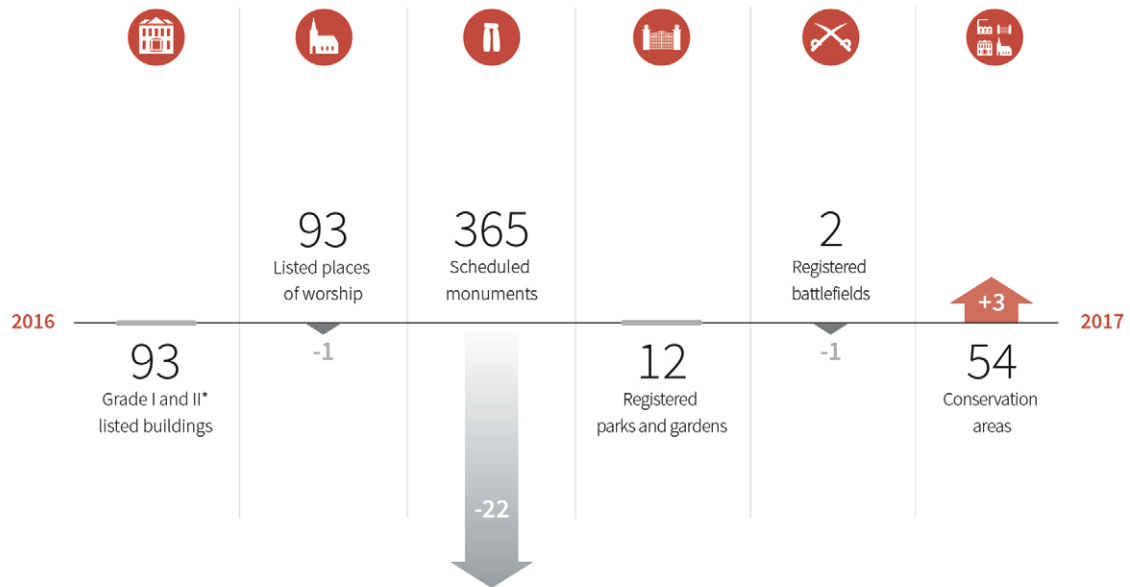
Textile Industry of the West Riding is one of our regional priorities and the 'Engines of Prosperity' campaign continues to promote the legacy of this industry, highlighting the opportunities that former mills create for both commercial and residential use. Repairs to the engine house at Waterloo Mill will allow visitors to savour the oily majesty of this unique survivor from the glory days of the woollen industry. In Leeds we are working with the Council and a new owner on the repair and reuse of the derelict First White Cloth Hall. We inch closer to the restoration which this pivotal building deserves.

Last year we were able to remove 62 sites from the Register, their risks reduced and their futures secured. Major works are currently underway at important castle sites such as Harsley and Pontefract, while Mowbray Castle is now safe and work should soon begin at Flamborough. I am delighted to have joined the team at this exciting time and look forward to more successes next year.

Jane Jackson Principal Adviser, Heritage at Risk

Cover image: The soaring new roof of **Watton Abbey barn** is a striking addition to the grade II* building. It is the result of close working between agencies. Natural England grant has supported the repair of the remaining building whilst Historic England has reinstated the missing roof to support the gable ends of the building and protect the brick walls which have a core of chalk rubble. The barn is restricted to agricultural purposes for 10 years. After this time we will encourage an economically viable end use. The building has been on the Heritage at Risk Register since its inception in 1999.

Designated assets on the 2017 **Yorkshire Register**



There are **619** assets on the **Yorkshire Register**, **21** fewer than in 2016

Green Lane Works **Sheffield, South Yorkshire**



For many years the imposing grade II* listed gateway to Green Lane Works has been hidden behind hoardings and the elegant clock tower has been obscured by a complex mesh of scaffolding that was put in place to prevent its collapse. Luckily, Leeds-based developer CITU recognised the potential

of the site in Sheffield's Kelham Island Conservation Area, a conservation area at risk, and with grant from Historic England this once derelict building has been brought back into mixed residential and commercial use and recently welcomed its first occupants.

Once described by Pevsner as 'the most spectacular survival of factory architecture at Sheffield', the clock tower and gateway fell into disrepair when the site closed in the late 20th century. Concerns about the stability

of the clock tower, which exhibited a pronounced lean where the timbers had rotted, led to the building being shrouded in scaffolding.

Now, after months of painstaking repair and conservation work, the scaffolding has been removed and the ornate clock tower, with its unusual cast iron scrolls and gilded weather vane, is once again a landmark on the city's skyline.

The clock has now been fully repaired with grant so that it not only displays the correct time, but will chime the hour for the residents of Kelham. The gilded triumphal arch with its bronze relief panels depicting Art and Industry will once again be the main point of entry to a thriving, vibrant site where characterful historic buildings now sit comfortably alongside innovative new dwellings. Grant has also been used to repair masonry and replace windows and rainwater goods.

This site is an excellent example of how historic buildings can be successfully integrated into new developments to create attractive and sustainable places.

Pontefract Castle Wakefield, West Yorkshire

Pontefract Castle is one of the last great monuments on the Yorkshire Heritage at Risk Register. The Norman motte and bailey castle is closely associated with royalty, and Charles I paid for significant repairs early in his reign. The Royalist garrison survived three prolonged sieges before finally surrendering in 1649 when parts of the building were dismantled by the ruling Parliamentarians.

Historic England is now in the final year of more than a decade of repairs. Working with the owners – Wakefield Council – we have provided significant funding to secure the consolidation of the structure. The initial proposal to make the structure safe and more accessible has become the multi-million pound Heritage Lottery Fund backed ‘Key to the North’ project, improving visitor experiences with new paths, interpretation and a purpose-built visitor centre. There has already been a big increase in visits to the castle through major events, volunteer programmes and a number of community-based archaeology projects.



One of the most unexpected and exciting finds during the project has been the discovery of the inner bailey gatehouse and drawbridge pit. We are currently funding excavation and repairs to the Sally Port that will allow further access for visitors to the site.

The castle will be removed from the Register next year.

Caring for Conservation Areas

This year we are celebrating the 50th anniversary of conservation areas. These come in all forms, from the quintessential English village to the urban heartland. They are united by a common theme – they are special places full of character and history, much loved by those who live and work in them. Because of their unique character they are also engines for economic regeneration and this is the key to tackling risk in many conservation areas.

This year we have added more conservation areas to the Register than have been removed. But it’s also the year we launched Heritage Action Zones, many of which include conservation areas at risk where we will unlock economic potential with our partners over the coming years.

For more information contact:

Jane Jackson, Historic England Yorkshire
37 Tanner Row,
York, YO1 6WP
Telephone: 01904 601 948
Email: yorkshire@HistoricEngland.org.uk
Twitter: @HE_Yorkshire

For a different format of this document contact our customer services department on:
Telephone: 0370 333 0608 Textphone: 0800 015 0516
Email: customers@HistoricEngland.org.uk
Product code: 52079

Find out what’s at risk by searching or downloading the online Heritage at Risk Register at:
HistoricEngland.org.uk/har

THE REGISTER

Content and criteria

LISTING

Definition

All the historic environment matters but there are some elements which warrant extra protection through the planning system. These are included in the [National Heritage List for England](#) (NHLE), an online searchable database of listed assets. Since 1882, when the first Act protecting ancient monuments and archaeological remains was passed, government has been developing the system of statutory protection of heritage assets. Listing, which is applied to buildings, emerged from the post-Blitz 1940s Planning Acts. There are now nearly 400,000 assets on the NHLE including listed buildings, scheduled monuments, registered parks and gardens, registered battlefields and protected wreck sites.

Historic England, as the government's expert adviser, is responsible for making recommendations – but it is still the Secretary of State at the Department for Digital, Culture, Media and Sport who makes the decisions on whether an asset is listed. Understanding and appreciation develop constantly, which makes keeping the listing database up-to-date a never-ending challenge.

While still responding to threat-driven cases, our approach is now more strategic, based around thematic and area-based projects. Recent developments have seen a greater striving for openness and transparency in the process of listing a site, and better communication of what makes something special.

In June 2016 Historic England launched [Enriching the List](#), a crowdsourcing initiative opening up the entries on the National Heritage List to contributions by users. Anyone can register as a volunteer and submit extra information about one of the assets on the List or submit photographs to illustrate it. This additional content will then be available for anyone to view with (but separate from) the official List Entry.

Alongside the nationally listed assets found on the National Heritage List for England are locally listed assets. Best known are conservation areas, but local authorities can also create lists of locally valued assets. Most archaeological sites of significance are not scheduled, but rely on local identification and management for their protection.

LISTED BUILDINGS

Listing is the most commonly encountered type of statutory protection of heritage assets. A listed building (or structure) is one that has been granted protection as being of special architectural or historic interest. The older and rarer a building is, the more likely it is to be listed. Buildings less than 30 years old are listed only if they are of very high quality and under threat. Listing is mandatory: if special interest is believed to be present, then the Department for Digital, Culture, Media and Sport has a duty to add the building to the List.

Listed buildings are graded I, II* and II. Grade I buildings are of outstanding interest, and II* are particularly important buildings of more than special interest; together they amount to 8% of all listed buildings. The remaining 92% are of special interest and are listed grade II. There are over 377,000 entries on the NHLE of buildings of special architectural or historic interest. Entries on the statutory list sometimes group together a number of separate buildings: a terrace will be counted as one entry, rather than as separate units. Entries on this Register reflect how buildings are grouped and recorded on the statutory List.

Structures can occasionally have dual List entries (be both listed as buildings and scheduled as monuments). In such cases, scheduling controls take precedence.

SCHEDULED MONUMENTS

Scheduled monuments include single archaeological sites and complex archaeological landscapes. Nearly 20,000 examples have been listed because of their national importance. Scheduled monuments are not graded. They cover human activity from the Paleolithic era, such as cave sites, to 20th century military and industrial remains. For the millennia before written history, archaeology is the only testament to innumerable generations of people of whom there is no other record. The later 20th century saw unprecedented changes to the landscape. As a result, some types of historic sites that once were commonplace began to become rare. Those that survive often represent just small islands of what once characterised broad sweeps of our towns and countryside.

Although protected by law, scheduled monuments are still at risk from a wide range of processes and intense pressures outside of the planning system. These include damage from cultivation, forestry and, often most seriously of all, wholly natural processes such as scrub growth, animal burrowing and coastal erosion. Scheduling is discretionary, and many archaeological sites of potential importance are not scheduled. Instead, they are managed through the planning system and other regimes.

REGISTERED PARKS AND GARDENS

There are over 1,600 landscapes on the current Historic England Register of Historic Parks and Gardens of Special Historic Interest. These registered landscapes are graded I, II* or II, and include private gardens, public parks and cemeteries, rural parkland and other green spaces. They are valued for their design and cultural importance, and are distinct from natural heritage designations.

Inclusion on the Historic England Register of Historic Parks and Gardens brings no statutory controls, but there is a clear presumption in favour of upholding their significance in government planning guidance, so they do gain protection. Local authorities are required to consult Historic England on applications affecting sites registered as grade I or II*, and the Gardens Trust on sites of all grades. The setting of other listed heritage assets can also protect registered landscapes.

REGISTERED BATTLEFIELDS

Historic England's Register of Historic Battlefields was set up in 1995, and is our youngest category of listing. Its aim is to protect and promote those sites where history was made through military engagement which can be securely identified on the ground. They range from the Battle of Maldon (991) to Sedgemoor (1685): almost half date from the period of the civil wars in the mid-17th century. These special places, where often thousands were killed, deserve our recognition and respect. Recently, additions have been made to the Register of Historic Battlefields for the first time since its creation. There are now 46 registered battlefields.

Protection is needed to prevent encroachment through inappropriate development, or insensitive (and damaging) metal detecting, which can permanently alter the archaeological record. As with registered parks and gardens, there is a clear presumption in favour of protecting registered battlefields in government planning policy.

PROTECTED WRECK SITES

There are over 50 protected wreck sites in England, which represent a tiny proportion of the 33,000 or so pre-1945 wrecks and recorded casualties that are known to lie in the territorial waters. Wreck sites can be of importance for different reasons: the distinctive design or construction of a ship, the story it can tell about its past, its association with notable people or events and its cargo. The Protection of Wrecks Act 1973 empowers the appropriate Secretary of State to list a restricted area around a vessel to protect it or its contents from unauthorised interference, and Historic England administers the attendant licensing scheme for divers seeking access.

CONSERVATION AREAS

Conservation areas are listed by local authorities and are areas of particular architectural or historic interest, the character or appearance of which it is desirable to preserve or enhance. For 50 years, ever since the 1967 Civic Amenities Act, conservation areas have proved a highly effective mechanism for managing change on an area-wide basis.

There are currently nearly 10,000 conservation areas in England including town and city centres, suburbs, industrial areas, rural landscapes, cemeteries and residential areas. They form the historic backcloth to national and local life and are a crucial component of local identity.

Criteria for inclusion on the Register

RISK ASSESSMENTS

Heritage assets included on the Register are risk assessed according to the nature of the site rather than the type of listing. Building or structure assessments are used for secular listed buildings and structural scheduled monuments, typically masonry remains. Archaeology assessments are used for scheduled earthworks and below-ground remains. Thus a scheduled monument may appear on the Register in either or both the building and structure and the archaeology sections, depending upon what puts it at risk. Listed buildings that are in use as places of worship are assessed using the places of worship assessment. Registered parks and gardens, conservation areas, battlefields and protected wreck sites have their own assessments because they each have their own particular characteristics and factors that may put them at risk.

BUILDINGS AND STRUCTURES

To be considered for inclusion on the Register, buildings or structures must be:

- listed on the National Heritage List for England;
- a grade I or II* listed building;
- a grade II listed building in London;
- a structural scheduled monument with upstanding remains;
- in secular (non-worship) use.

Buildings or structures are assessed on the basis of condition and, where applicable, occupancy (or use) reflecting the fact that a building which is occupied is generally less vulnerable than one that is not.

Occupancy (or use) is assessed as 'vacant', 'part occupied', 'occupied', 'not applicable', or occasionally, 'unknown'. Many structures fall into the 'not applicable' category, for example: ruins, walls, gates, headstones or boundary stones.

Condition is assessed as 'very bad', 'poor', 'fair' or 'good'. The condition of buildings or structures on the Register is typically very bad or poor, but can be fair or, very occasionally, good. This reflects the fact that some buildings or structures are vulnerable because they are empty, underused or face redundancy without a new use to secure their future. Assessing vulnerability in the case of

buildings in fair condition necessarily involves judgement and discretion. A few buildings remain on the Register in good condition, having been repaired or mothballed, but still awaiting a new use or occupancy.

Buildings or structures are removed from the Register when they are fully repaired/consolidated, and their future secured either through occupation and use, or through the adoption of appropriate management.

PLACES OF WORSHIP

To be considered for inclusion on the Register, places of worship must be listed grade I, grade II* or grade II on the National Heritage List for England, and be used as a public place of worship at least six times a year.

Places of worship are assessed on the basis of condition only. If a place of worship is in very bad or poor condition, it is added to the Register. This includes places of worship which are generally in fair or good condition but have major problems with one key element, like the tower.

Historic England has visited and assessed listed places of worship considered to be in poor or very bad condition according to local assessments. Those that are identified as at risk are included on the Register.

Once on the Register, places of worship can move through the condition categories (e.g. from very bad to poor, to fair, even good) as repairs are implemented and the condition improves, until they are fully repaired and can be removed from the Register. This means that there are some places of worship in good condition on the Register but with outstanding issues still to be resolved at the time when they were assessed.

ARCHAEOLOGY

To be considered for inclusion on the Register, archaeological sites must be listed as scheduled monuments and included on the National Heritage List for England.

Archaeology assessments cover scheduled earthworks and buried archaeology. The risk assessment is based on their condition and vulnerability, the trend in their condition, and their likely future vulnerability. A site's condition is expressed in terms of the scale and severity of adverse effects on it, ranging from 'extensive significant problems' to 'minor localised problems'.

Archaeological entries are removed from the Register once sufficient progress has been made to address the identified issues, and a significant reduction in the level of risk has been demonstrated.

PARKS AND GARDENS

To be considered for inclusion on the Register, parks and gardens must be listed as grade I, grade II* or grade II and included on the National Heritage List for England. Parks and gardens are assessed in terms of condition and vulnerability. Steps being taken by owners to address problems are also taken into consideration.

Parks and gardens assessed as being at risk are typically affected by development and neglect. They have frequently been altered by development or are faced with major change. The original function of these landscapes has often changed and divided ownership leads to the loss of their cohesive historic design.

Park and garden entries are removed from the Register once steps have been taken to address issues and positive progress is being made.

BATTLEFIELDS

To be considered for inclusion on the Register, battlefields must be listed and included on the National Heritage List for England. Battlefields deemed to be at risk of loss of cultural significance are included on the Register.

The principal risks and threats are:

- development pressure e.g. encroachment of buildings;
- pressures of particular use within the site e.g. arable cultivation;
- damage e.g. unregulated metal detecting.

Battlefields are removed from the Register either when damaging activities cease/are managed, or when threats recede due to effective planning.

WRECK SITES

To be considered for inclusion on the Register, wrecks must be listed and included on the National Heritage List for England. Wreck sites are assessed based on their current condition, vulnerability and the way they are being managed.

Wrecks are vulnerable to both environmental and human impacts. Risks that contribute to inclusion on the Register range from unauthorised access to erosion and fishing damage.

The monitoring process ensures that the significance of the site is identified and maintained. In spite of the inherent difficulties in caring for this type of site, careful management must be maintained.

Wrecks are removed from the Register once an appropriate management and monitoring regime is operational.

CONSERVATION AREAS

Historic England has asked every local authority in England to complete (and update as appropriate) a survey of its conservation areas, highlighting current condition, threats and trends. Conservation areas that are deteriorating, or are in very bad or poor condition and not expected to change significantly in the next three years, are defined as being at risk.

The approach taken to assess conservation areas at risk has been refined since the first survey in 2008/2009. The information provides a detailed assessment of each conservation area. An overall category for condition, vulnerability and trend is included for each conservation area on this Register. Conservation areas identified as at risk in 2009, but not reassessed since using the revised methodology, are included on the Register but with limited information.

Conservation areas are removed from the Register once plans have been put in place to address the issues that led to the conservation area being at risk, and once positive progress is being made.

Reducing the risks

One of the primary aims of the [Historic England Corporate Plan 2017-2020](#) is protecting places through Heritage at Risk grants and advice, thereby reducing the risk to heritage assets. In order to achieve this aim we are working to:

- better understand the nature and extent of risk
- encourage others to save and re-use heritage at risk
- build the capacity of the sector to deliver solutions for heritage at risk
- provide advice and grant aid to help remove sites from the Register.

Dedicated Heritage at Risk teams in our nine regional offices are tasked with achieving this aim.

Whilst each type of heritage asset and individual site will require its own approach and solution, there are some general approaches that are relevant to all 'at risk' assets. Finding solutions for heritage at risk requires working in close partnership with owners, local planning authorities and a wide variety of other organisations. The provision of clear advice is essential to further understanding of heritage at risk.

Maintenance and occupation or use (where appropriate) are essential in preventing heritage from becoming at risk. Maintenance of assets already at risk can prevent them from decaying further. Without maintenance, the cost of repair and consolidation escalates, the challenge for owners and occupiers increases, and the scope for affordable solutions declines.

The Heritage at Risk Register helps us understand what factors lead to heritage assets becoming at risk, what action is most likely to influence their condition and where resources can be focused to best effect. Historic Environment Records and local heritage at risk registers, maintained by local authorities, are additional repositories of information on local historic assets. They underpin the work of local authority historic environment services and can help improve the protection, conservation and management of assets.

Historic England provides a wide range of published guidance on reducing the risks, including: finding partners, funding, new uses for heritage assets, and enforcing urgent works and repairs. These are available to download from our website, www.historicengland.org.uk. Key publications and guidance are listed on pages XV-XVI.

BUILDINGS AND STRUCTURES

Our nine regional teams can help owners, developers and Local Authorities better understand buildings and

structures at risk, and advise on necessary repairs. They can help commission specialist surveys, help with feasibility studies and with brokering solutions. In particularly difficult cases, they can draw on the expertise of Historic England's national advisers specialising in structural engineering, quantity surveying, development economics, enforcement and planning law.

Historic England can help with access to funding. We have two principal grant streams ourselves: Repair Grants for Heritage at Risk and Section 17 Management Agreements, which are smaller grants for scheduled monuments. More information on funding can be found on the [Historic England](#) website. The support of other grant providers, including the Heritage Lottery Fund, the Architectural Heritage Fund and Natural England, is also critical.

We know how useful our own Register is in managing risk, prioritising action and engaging partners. We are therefore working with local authorities to encourage them to develop strategies for tackling buildings in poor condition. These strategies should include the use of enforcement powers; '[Stopping the Rot](#)' is our published guidance on this. Our legal team can provide training and support for local authorities considering enforcement action. In certain circumstances we can also provide [grant aid](#) to underwrite the cost of serving Urgent Works and Repairs Notices.

Building preservation trusts (BPTs) offer a tried and tested way of saving buildings at risk. We have close links with the [Architectural Heritage Fund](#) and fund their regional support officers to work across the country. They help BPTs and other not-for-profit organisations to access funding, carry out feasibility studies and develop solutions for buildings at risk. The [Heritage Network Trust](#) also provides information about support officers and BPTs. Guidance and case studies are available on the [Historic England](#) website.

PLACES OF WORSHIP

Historic places of worship are cared for by thousands of volunteers throughout the country. Sometimes these treasured buildings will require major repairs. However, regular maintenance will help prevent minor problems developing into unnecessary crises. Keeping drains and gutters clear is essential: the overflowing gutter soon soaks the wall beneath, rots the roof timbers behind it and makes the whole building vulnerable. In some areas congregations group together to engage reputable contractors at competitive rates to clear gutters and rainwater goods. Such cooperation enables them to get good quality work carried out at

reasonable prices by firms that understand historic buildings. The practical resources created by the [Maintenance Cooperatives Project](#) run by the Society for the Protection of Ancient Buildings are still available from their website. These are a great starting point for local groups wanting to work together to do basic, regular maintenance safely.

The Heritage Lottery Fund welcomes applications from places of worship seeking to do repairs, develop facilities or welcome more visitors. Grants of up to £100k are available from Our Heritage and over £100k from the Heritage Grants programme but congregations are free to apply to any of the [Heritage Lottery Fund programmes](#).

The Government's [Listed Places of Worship scheme](#), enabling the reclaiming of VAT on eligible repairs, maintenance and authorised alterations, is available to all listed places of worship, whether they have obtained grants or are funding work themselves. Local and national charities also offer grants.

Historic England supports congregations wanting to keep their places of worship in use and recognises the need for appropriate new facilities such as kitchens and toilets that are sensitive to the building's special character. Our [advice web pages](#) help congregations understand how changes can be achieved.

A network of support officers, employed locally but part-funded by Historic England, offers direct advice and encouragement to congregations. Projects to achieve repairs and develop necessary new facilities for both the community and visitors are breathing a new lease of life into these treasured parts of our heritage.

ARCHAEOLOGY

The continued excellent progress which is being made with reducing the number of scheduled monuments on the Register continues to demonstrate the value which owners and land managers are placing upon the positive management of archaeological sites.

The large majority of the 19,853 scheduled monuments in England are on land classified as agricultural. Effective information sharing with Natural England and Defra is therefore of great importance for prioritising management action and for targeting agri-environment grant schemes to best effect. This has been especially important under the Countryside Stewardship Scheme, where our advice has resulted in the removal of 32 sites from being at risk this year. Historic England, Natural England and local authority curators have collaborated on developing a web portal for the scheme which provides local advice to support farmers and landowner applications. Our work in partnership with Natural England on

agri-environment schemes has removed 801 scheduled monuments from the Register since 2009. We also continue to work closely with local trusts, volunteers and the Heritage Lottery Fund to identify the nationally important monuments for enhanced conservation, presentation and access projects.

Loss and damage as a consequence of arable cultivation remains the greatest source of risk to scheduled monuments on the Register, affecting 38% of archaeological entries on it. The Conservation of Scheduled Monuments in Cultivation (COSMIC) project has provided updated risk assessments for all sites affected by arable cultivation on the Register. It provides bespoke recommendations for each monument, enabling cultivation to continue where it does not present a risk. It will also be an important tool for advising owners on the longer term management of their monuments as the existing ten year Environmental Stewardship agreements expire.

Although great progress has been made, analysis of entries on the Register shows that unmanaged woodland, tree, scrub and bracken growth remains one of the most widespread causes of long-term damage to both urban and rural archaeological sites - even if the effects are not as visible or as immediately destructive as other processes. In most cases simple, low cost but regular maintenance is the key. The delivery of this will always be reliant upon the help and goodwill of landowners.

PARKS AND GARDENS

Although a statutory list, the Register of Historic Parks and Gardens of Special Historic Interest in England in itself brings no additional statutory powers, instead it is used in the development control process to provide a valuable tool for the protection of the sites it includes. The Government's National Planning Policy Framework (NPPF) stresses the desirability of sustaining and enhancing the significance of all heritage assets and finding viable uses consistent with their conservation.

The NPPF states that great weight must be given to the conservation of sites included on the Register of Historic Parks and Gardens of Special Historic Interest and that substantial harm or loss of such features can only be justified in exceptional cases.

A great many historic parks and gardens are either privately owned or held in trust. In addition, local authorities are responsible for nearly all the public parks and cemeteries in our towns and cities.

Registered parks and gardens are typically large, complex heritage assets, many of them in multiple ownership. It can take years to identify and implement proposals to improve their condition and trajectory. To help reduce the risks, Historic England encourages and works with owners to develop conservation management strategies. Landscape architects working in our Heritage at Risk teams can help tailor conservation management plans and funding packages for individual landscape features or whole sites. We work with partners, such as Natural England and the Heritage Lottery Fund, to help source funding to secure sustainable futures for parks and gardens at risk.

BATTLEFIELDS

As with registered parks and gardens, the Register of Historic Battlefields brings no additional statutory controls to registered battlefields, but the NPPF makes it clear that registered battlefields are of equal significance to scheduled monuments, buildings listed grade I and II*, registered parks and gardens and protected wreck sites. Therefore, the positive conservation and management of registered battlefields is a core element of current heritage legislation.

Historic England continues to work with owners to develop management plans for registered battlefields and, in appropriate cases, contribute towards the cost of management plans. We work to develop positive landscape strategies with owners and partners such as Defra through Environmental Stewardship schemes. In some circumstances, we may encourage the conversion from arable to pasture of especially sensitive locations to protect battlefield archaeology from the effects of ploughing and as part of a wider drive to prevent unauthorised or damaging metal detecting.

Historic England also continues to encourage greater access to battlefields and the improvement of their amenity value and visitors' understanding of the impact these dramatic historic events had on our development as a nation.

Local authorities can also invite comments from the Battlefields Trust on planning applications affecting the setting of registered battlefield sites.

WRECK SITES

At the strategic level, the major sources of risk to protected wreck sites have been identified. In terms of high priority sites, practical requirements have also been implemented through conservation management plans and appropriate intervention.

Risks to protected historic wreck sites can often be reduced through education, provision of marker buoys, or planning policies that take full account of their

national importance. However, some sites require significant resources to stabilise their condition or to carry out detailed archaeological assessments of their conservation requirements. Although Historic England has statutory power to allocate funds to promote the preservation and maintenance of protected wreck sites, its financial resources can solve only a small proportion of the problems.

In spite of the inherent difficulties with caring for this type of site, careful management must be maintained if we are to avoid the loss of wreck sites. It is therefore close cooperation between the owners of protected wreck sites (where known), authorised divers and all organisations charged with care for the marine and coastal environment, that will make the real difference to their long term survival. Practical advice on the management of historic wreck sites, whether at the coast edge or under water, is available from [Historic England](#).

CONSERVATION AREAS

Looking after conservation areas is a responsibility shared by those of us who live, work or do business in them, as well as those of us whose job it is to manage them or make decisions about their future.

The reasons conservation areas become at risk are difficult to address as they can cover large areas of land; they include streets, spaces, archaeology and trees as well as buildings and structures and therefore involve many different owners and approaches to management.

Local authorities complete the Conservation Areas Survey, providing us with an understanding of what is particularly affecting the character and appearance of conservation areas, what is working well or what is putting them at risk. Strong planning policies, guidance and a clear management strategy for individual conservation areas, backed up by effective enforcement, are all critical in managing change in these areas. Local authorities across the country continue to see their resources reduced, and this is making their task more difficult to deliver. Armed with the information provided by conservation area surveys, we, local authorities and other partners will have the evidence to direct resources much more accurately towards those conservation areas at greatest risk.

There are opportunities for members of the local community to get involved with protecting and enhancing their conservation area, either individually or through groups. Some local groups have helped to prepare character appraisals and management plans for conservation areas whilst others have carried out their own assessments to identify management issues.

Key statistics

BUILDINGS AND STRUCTURES

- Nationally, 840 (3.8%) of grade I and II* listed buildings (excluding places of worship) are on the Register. In Yorkshire the percentage is 5.6% (93 listed secular buildings).
- 7 building or structure entries have been removed from the 2016 Yorkshire Register because their futures have been secured, and 6 have been added.
- 66.5% of buildings or structures (117) on the Yorkshire baseline 1999 Register have been removed because their futures have been secured, compared with the national figure of 62.4%.

PLACES OF WORSHIP

- Nationally, 6.3% of listed places of worship are on the Register. In Yorkshire, 7.1% (93) are on the Register.
- 12 places of worship have been removed from the Yorkshire Register following repair work, and 11 have been added.

ARCHAEOLOGY

- 2,480 (12.5%) of England's 19,855 scheduled monuments are on the Register. 365 (13.8%) of Yorkshire's 2,637 scheduled monuments are on the Register.
- 40 archaeology entries have been removed from the 2016 Yorkshire Register for positive reasons, and 18 have been added.
- 58.1% of archaeology entries (421) on the Yorkshire baseline 2009 Register have been removed for positive reasons, compared with the national figure of 45.7%.

- Nationally, damage from arable cultivation is the greatest cause of risk affecting 38.3% of archaeological entries on the Register. In Yorkshire the proportion is 49.3%.

PARKS AND GARDENS

- 96 (5.8%) of England's 1,652 registered parks and gardens are on the Register. Of the 122 registered parks and gardens in Yorkshire, 12 (9.8%) are on the Register.
- No park and garden entries were added or removed from the 2016 Yorkshire Register.

BATTLEFIELDS

- Of the 46 registered battlefields in England, 4 (8.7%) are on the Register. Of the 7 registered battlefields in Yorkshire, 2 (28.6%) are on the Register.
- 1 registered battlefield has been removed from the 2016 Yorkshire Register for positive reasons, and none have been added.

WRECK SITES

- Of the 52 protected wreck sites around England's coast, 4 (7.7%) are on the Register. Yorkshire's single protected wreck site is not on the Register.

CONSERVATION AREAS

- 8,494 of England's 9,868 conservation areas have been surveyed by local authorities and 512 (6.0%) are on the Register. Of the 888 conservation areas in the Yorkshire, 883 have been surveyed and 54 (6.1%) are on the Register.
- 2 conservation areas have been removed from the 2016 Yorkshire Register for positive reasons, and 5 have been added.

HISTORIC ENGLAND FUNDING

- £1.38 million in grant was spent on 18 entries on the Yorkshire Register during 2016/17.

Risk assessments of heritage assets are based on the nature of the site. Buildings and structures include listed buildings (excluding listed places of worship) and structural scheduled monuments; archaeology assessments cover earthworks and buried archaeology.

Publications and guidance

Historic England has produced the following publications relating to heritage at risk, including:

[Assessment of Heritage at Risk from Environmental Threat: Key Message](#) (2013)

COSMIC 3 – Grappling with a 140-Year-Old Conservation Problem (2014) – [Historic England Research News 21](#), available online

[Counting our Heritage: a Heritage at Risk Survey for High Peak Staffordshire Moorlands by Community Volunteers](#) (2013)

[Heritage at Risk 2010 – Report](#) (2010)

[Heritage at Risk: Conservation Areas](#) (2009)

[Heritage at Risk 2017 – national summary leaflet](#) and [regional summary leaflets](#) for: East Midlands, East of England, London, North East, North West, South East, South West, West Midlands, and Yorkshire.

[Heritage at Risk Online Register](#) – detailed listings for: East Midlands, East of England, London, North East, North West, South East, South West, West Midlands, and Yorkshire can be downloaded from our website or viewed on an interactive database.

[How to Assess the Condition of Historic Buildings](#) – an online introduction to assessing condition.

[Monuments at Risk \(2008\)](#) – summary of scheduled monuments at risk for: East Midlands, East of England, London, North East, North West, South East, South West, West Midlands, and Yorkshire.

[Protected Wreck Sites at Risk: A Risk Management Handbook](#) (2008)

[Stopping the Rot: A Guide to Enforcement Action to Save Historic Buildings](#) (2016)

[Vacant Historic Buildings: An Owner's Guide to Temporary Uses, Maintenance and Mothballing](#) (2011)

HERITAGE AT RISK ON THE WEB

To find out more about the Heritage at Risk programme visit [Heritage at Risk](#) where you will find an interactive database providing detailed information on all heritage sites at risk nationally.

Details of all nationally designated historic places in England are available in one place on the [National Heritage List for England](#) online database. Further information about the different classes of designated heritage assets, including listed buildings, scheduled monuments, registered parks and gardens, registered battlefields and protected wreck sites can be viewed at the same address.

GUIDANCE NOTES AND APPLICATION FORMS FOR GRANTS

[Historic England Grant Schemes](#) – online overview of all our current grant schemes, including the Repair Grants for Heritage at Risk scheme.

[Grants to Local Authorities to Underwrite Urgent Works Notices](#)

[Acquisition Grants to Local Authorities to Underwrite Repairs Notices](#)

[Repair Grants for Heritage at Risk](#)

CONSERVATION ADVICE AND GUIDANCE

The following publications are among the numerous guidance documents available for free on our website – [Historic England Advice](#).

[Caring for Our Shipwreck Heritage: Guidelines on the First Aid Treatment and Conservation Management of Finds Recovered from Designated Wreck Sites Resulting from Licensed Investigations](#) (2012)

[Conservation Area Designation, Appraisal and Management](#) (2016)

[Conservation Principles, Policies and Guidance for the Sustainable Management of the Historic Environment](#) (2008)

[Conservation and Management of War Memorial Landscapes](#) (2016)

[The Conservation, Repair and Management of War Memorials](#) (2015)

[Guidance on Constructive Conservation](#)

[Guidance on Improving Streets and Public Spaces](#)

[Guidance on Looking after Historic Buildings](#)

[Guidance on Looking after Historic Cemeteries and Burial Grounds](#)

[Guidance on Looking after Historic Parks, Gardens and Landscapes](#)

[Guidance on Looking after Places of Worship](#)

[Guidance on Protecting the Rural Historic Environment](#)

[Guidance on Tackling Heritage Crime](#)

[Heritage Works: a Toolkit of Best Practice in Heritage Regeneration](#) (2017)

[Latest Advice and Guidance](#) – this page highlights our most recent advice and guidance on a wide range of heritage-related topics.

[Managing Local Authority Heritage Assets: Some Guiding Principles for Decision Makers](#) (2017)

[Metal Theft from Historic Buildings. Prevention, Response and Recovery](#) (2017)

[Practical Building Conservation](#) – revised ten-part series: *Building Environment; Concrete; Conservation Basics; Earth, Brick & Terracotta; Roofing, Glass & Glazing; Metals; Mortars, Renders & Plasters; Stone; Timber* (2012–2015)

[Pillars of the Community: the Transfer of Local Authority Heritage Assets](#) (2015)

[Post-War Public Art: Protection, Care and Conservation](#) (2016)

[Scheduled Monument Consents: A Guide for Owners and Occupiers](#) (2014)

[The Disposal of Heritage Assets: Guidance Note for Government Departments and Non Departmental Public Bodies](#) (2010)

[The Installation of Telecommunications Equipment, Including Broadband and Mobile, in Churches and Other Listed Places of Worship](#) (2017)

Key to the entries

The Register includes the following risk assessment types:

- Building or structure
(grade I and II* listed buildings, grade II listed buildings in London and structural scheduled monuments)
- Place of worship
(grade I, II* and II listed buildings)
- Archaeology
(scheduled monuments – earthworks and buried archaeology)
- Park and garden
(Registered parks and gardens)
- Battlefield
(Registered battlefields)
- Wreck site
(Protected wreck sites)
- Conservation area
(Conservation areas)

Details are given here for all risk assessment types even if entries are not present in the Regional Register.

ORDER

Entries are grouped and ordered alphabetically, first by County (dark grey bands) or Unitary Authority (light grey bands), and then by Local Planning Authority (National Park/Unitary Authority/District or Borough).

A blank band denotes the end of a county and the beginning of a unitary authority.

Sites that straddle more than one local planning authority are included under the lead authority.

Within each planning authority, entries are grouped by risk assessment type in the following order:

- Buildings or structures
- Places of worship
- Archaeology
- Parks and gardens
- Battlefields
- Wreck sites
- Conservation areas

Within each risk assessment type, entries are ordered alphabetically by parish, locality and street/site name (except for conservation areas and protected wreck sites which are ordered by site name only).

LISTING

The principal listing type is noted for each entry and includes:

- Listed Building (LB) grade I or II*
- Listed Place of Worship grade I, II* or II
- Scheduled Monument (SM)
- Registered Park and Garden (RPG) grade I, II* or II
- Registered Battlefield (RB)
- Protected Wreck Site (PWS)
- Conservation Area (CA)

Other listing types that apply to a given site, including location within a World Heritage Site (WHS), are also noted.

If an entry is a dual list entry (both listed and scheduled), 'and' rather than a comma is used (eg 'Scheduled Monument and Listed Building grade I'). If a scheduled monument entry is a dual list entry with a number of listed buildings, each is separated by a semicolon.

The National Heritage List Entry Number is included for all entries (except conservation areas). If a site has dual list entries, all relevant List Entry Numbers are noted.

CONDITION

For buildings (including places of worship), condition is graded as: 'very bad', 'poor', 'fair' and 'good'.

For sites that cover areas (scheduled monuments (archaeology assessments), parks and gardens, battlefields and wreck sites) one overall condition category is recorded. The category may relate only to the part of the site or monument that is at risk and not the whole site:

- extensive significant problems
- generally unsatisfactory with major localised problems
- generally satisfactory but with significant localised problems
- generally satisfactory but with minor localised problems
- optimal
- unknown (noted for a number of scheduled monuments that are below-ground and where their condition cannot be established)

For conservation areas, condition is categorised as: 'very bad', 'poor', 'fair' and 'optimal'.

If a site has suffered from heritage crime it is noted in the summary. Heritage crime is defined as any offence which harms the heritage asset or its setting and includes arson, graffiti, lead theft and vandalism.

OCCUPANCY/USE

For buildings (excluding places of worship) that can be occupied or have a use, the main vulnerability is vacancy or under-use. Occupancy (or use) is noted as follows:

- vacant
- part occupied
- occupied
- unknown
- not applicable

VULNERABILITY

Principal vulnerability is noted for archaeology assessments and may relate only to the part of the site that is at risk, and include:

- animal burrowing
- arable ploughing
- coastal erosion
- collapse
- deterioration – in need of management
- scrub/tree growth
- visitor erosion

For parks and gardens, battlefields, wreck sites and conservation areas, vulnerability is noted as high, medium or low.

PRIORITY CATEGORY

Priority for action is assessed on a scale of A to F, where 'A' is the highest priority for a site which is deteriorating rapidly with no solution to secure its future, and 'F' is the lowest priority.

For buildings and structures and places of worship the following priority categories are used as an indication of trend and as a means of prioritising action:

- A Immediate risk of further rapid deterioration or loss of fabric; no solution agreed
- B Immediate risk of further rapid deterioration or loss of fabric; solution agreed but not yet implemented
- C Slow decay; no solution agreed
- D Slow decay; solution agreed but not yet implemented
- E Under repair or in fair to good repair, but no user identified; or under threat of vacancy with no obvious new user (applicable only to buildings capable of beneficial use)
- F Repair scheme in progress and (where applicable) end use or user identified; or functionally redundant buildings with new use agreed but not yet implemented

For battlefields and wreck sites the following priority categories are used as a means of prioritising action:

- A No action/strategy identified or agreed (where trend is declining or unknown)
- B Action/strategy agreed but not yet implemented (where trend is declining or unknown)
- C No action/strategy identified or agreed (where trend is stable or improving)
- D Action/strategy agreed but not yet implemented (where trend is stable or improving)
- E Monitoring as appropriate (any trend)
- F Action implemented/strategy underway/scheme in progress (any trend)

Previous year priority categories are given in brackets, otherwise 'New entry' is noted.

'New entry – re-assessed' indicates an existing site on the Register that has been re-assessed using a different risk assessment methodology and is included on this year's Register under the new assessment type.

TREND

Trend for archaeology entries, parks and gardens, battlefields and wreck sites may relate only to the part of the site that is at risk and is categorised as:

- declining
- stable
- improving
- unknown

For conservation areas trend is categorised as:

- deteriorating
- deteriorating significantly
- no significant change
- improving
- improving significantly
- unknown

OWNERSHIP

A principal ownership category is given for each entry, and if sites are in divided ownership, a 'multiple' ownership category is noted.

CONTACT

This is the member of the Historic England local team who acts as a first point of contact for the case, and to whom enquiries should be addressed.

For conservation areas, the contact is the conservation/planning officer at the relevant local planning authority (indicated by 'LPA').

We are not in any sense agents for the owners of the sites included, but we will endeavour to put people in touch with them where appropriate.

ABBREVIATIONS

CA	Conservation Area
HE	Historic England
HLF	Heritage Lottery Fund
LB	Listed Building
LPA	Local Planning Authority
NP	National Park
PWS	Protected Wreck Site
RB	Registered Battlefield
RPG	Registered Park and Garden
SM	Scheduled Monument
UA	Unitary Authority
WHS	World Heritage Site

Entries on the Register by local planning authority

Local planning authority	Building and structure entries	Place of worship entries	Archaeology entries	Park and garden entries	Battlefield entries	Wreck site entries	Conservation area entries
CUMBRIA							
Yorkshire Dales (NP)	3	0	3	0	0	0	1
EAST RIDING OF YORKSHIRE (UA)							
East Riding of Yorkshire (UA)	5	10	103	2	0	0	2
KINGSTON UPON HULL, CITY OF (UA)							
Kingston upon Hull, City of (UA)	0	2	0	0	0	0	2
LANCASHIRE							
Yorkshire Dales (NP)	1	0	0	0	0	0	0
NORTH YORKSHIRE							
Craven	1	1	0	0	0	0	0
Hambleton	3	7	20	0	0	0	0
Harrogate	7	1	6	3	1	0	0
North York Moors (NP)	4	0	40	0	0	0	0
Richmondshire	7	0	11	0	0	0	1
Ryedale	10	7	77	1	0	0	0
Scarborough	0	3	11	1	0	0	5
Selby	4	3	16	0	0	0	2
Yorkshire Dales (NP)	3	3	5	0	0	0	3
SOUTH YORKSHIRE							
Barnsley	5	3	4	0	0	0	1
Doncaster	2	6	9	0	0	0	6
Peak District (NP)	0	0	3	0	0	0	0
Rotherham	5	2	7	0	0	0	3
Sheffield	4	4	6	2	0	0	5
WEST YORKSHIRE							
Bradford	4	7	2	1	0	0	11
Bradford / Kirklees / Leeds [†]	0	0	0	0	1	0	0
Calderdale	12	9	5	0	0	0	3
Kirklees	8	15	3	0	0	0	4
Leeds	15	3	6	2	0	0	4
Leeds / Selby [†]	0	0	1	0	0	0	0
Peak District (NP)	0	0	0	0	0	0	0
Wakefield	6	3	5	0	0	0	0
YORK (UA)							
York (UA)	2	3	0	0	0	0	1
TOTAL	111	92	343	12	2	0	54

[†] Sites that cross local planning authority boundaries

CUMBRIA

YORKSHIRE DALES (NP)



SITE NAME:	Swardale Gill Lime Kilns, Swardale, Crosby Garrett, Eden
DESIGNATION:	Scheduled Monument and Listed Building grade II
CONDITION:	Very bad
OCCUPANCY:	N/A
PRIORITY CATEGORY:	D (C)
OWNER TYPE:	Charity (heritage)
LIST ENTRY NUMBER:	1021107 and 1145018

Remains of a major mid-C19 lime production centre, with two kilns and related engine house and railway structures. The right hand wall of the furnace is bulging and there are problems with the stability of the retaining walls of the railway embankments. The site is included in a Heritage Lottery Funded landscape partnership project within the Yorkshire Dales National Park extension area with funds set aside for consolidation work.

Contact: Jane Jackson 01904 601880



© Historic England

SITE NAME:	Lammerside Castle, Wharton, Eden
DESIGNATION:	Scheduled Monument and Listed Building grade II
CONDITION:	Very bad
OCCUPANCY:	N/A
PRIORITY CATEGORY:	A (A)
OWNER TYPE:	Private
LIST ENTRY NUMBER:	1019580 and 1145017

C14 ruined castle of two storeys and with vaulted cellars. Collapse of facing stone and rubble core has been caused by frost action, root action and stock. Mature trees are growing out of the walls. Deterioration has accelerated during the past couple of years. Requires major consolidation works. Historic England are in discussions with the Yorkshire Dales National Park Authority to look into funding opportunities to undertake recording and consolidation.

Contact: Jane Jackson 01904 601880



© Historic England

SITE NAME:	High Hall Farmhouse including cartshed, Dent, South Lakeland
DESIGNATION:	Listed Building grade II*
CONDITION:	Very bad
OCCUPANCY:	Part occupied/part in use
PRIORITY CATEGORY:	A (A)
OWNER TYPE:	Private
LIST ENTRY NUMBER:	1383893

C17 farmhouse once owned by Richard Trotter who led the Dent "statesmen" to purchase the manor of Dent from the crown in 1670. Partially derelict and collapsing.

Contact: Giles Proctor 01904 601981

SITE NAME:	Bowl barrow 20 metres east of Ravens' Gill, Crosby Ravensworth, Eden	
DESIGNATION:	Scheduled Monument	LIST ENTRY NUMBER: 1007603
CONDITION:	Generally unsatisfactory with major localised problems	TREND: Declining
PRINCIPAL VULNERABILITY:	Stock erosion - extensive	NEW ENTRY?: No
OWNER TYPE:	Private	CONTACT: Jane Jackson 01904 601880

SITE NAME:	Medieval shieling south of Cow Green, Crosby Ravensworth, Eden	
DESIGNATION:	Scheduled Monument	LIST ENTRY NUMBER: 1007596
CONDITION:	Generally unsatisfactory with major localised problems	TREND: Declining
PRINCIPAL VULNERABILITY:	Vehicle damage/erosion - extensive	NEW ENTRY?: No
OWNER TYPE:	Private	CONTACT: Jane Jackson 01904 601880

PRIORITY CATEGORIES

- A** Immediate risk of further rapid deterioration or loss of fabric; no solution agreed.
B Immediate risk of further rapid deterioration or loss of fabric; solution agreed but not yet implemented.
C Slow decay; no solution agreed.

- D** Slow decay; solution agreed but not yet implemented.
E Under repair or in fair to good repair, but no user identified; or under threat of vacancy with no obvious new user (applicable only to buildings capable of beneficial use).

- F** Repair scheme in progress and (where applicable) end use or user identified; or functionally redundant buildings with new use agreed but not yet implemented.

NOTE
 Last year's priority category is shown in brackets (otherwise, New Entry is noted).

ABBREVIATIONS

CA	Conservation Area
LB	Listed Building
LPA	Local Planning Authority
NP	National Park
RPG	Registered Park and Garden
SM	Scheduled Monument
UA	Unitary Authority
WHS	World Heritage Site

SITE NAME:	Lammerside Castle medieval tower house, Wharton, Eden		
DESIGNATION:	Scheduled Monument and Listed Building grade II	LIST ENTRY NUMBER:	1019580 and 1145017
CONDITION:	Extensive significant problems	TREND:	Declining
PRINCIPAL VULNERABILITY:	Collapse	NEW ENTRY?:	No
OWNER TYPE:	Private	CONTACT:	Jane Jackson 01904 601880

SITE NAME:	Farfield Mill (Sedbergh), Sedbergh, South Lakeland		
DESIGNATION:	Conservation Area, 2 LBs	NEW ENTRY?:	No
CONDITION:	Very bad	TREND:	Deteriorating
VULNERABILITY:	Low	CONTACT:	Miles Johnson (LPA) 01969 652361

EAST RIDING OF YORKSHIRE (UA)



© Historic England Archive

SITE NAME:	Flamborough Castle, Tower Street, Flamborough	Mid C14 castle comprised of earthworks and upstanding remains within a pasture field in the centre of the village. The upstanding element consists of part of the former undercroft and is constructed of chalk blocks. Grant-aided repairs started in 2017.
DESIGNATION:	Scheduled Monument and Listed Building grade II, LB grade II, CA	
CONDITION:	Fair	
OCCUPANCY:	N/A	
PRIORITY CATEGORY:	F (D)	
OWNER TYPE:	Private	
LIST ENTRY NUMBER:	1014896 and 1083401	Contact: Giles Proctor 01904 601981



© Historic England

SITE NAME:	Boat hoist on south side of south dock, Bridge Street, Goole	Boat hoist of c1862 invented by WH Bartholomew to transfer coal from canal compartment boats, known as 'Tom Puddings', into seagoing vessels. The compartment boats were raised hydraulically and tipped to empty their contents down a chute and into the hold of the waiting vessel. There were originally five of these hoists, which were peculiar to Goole; this is the last remaining example. Structural timber and cladding repairs have been carried out with funding from Historic England and the owner. Further phases of work will be required to put all timbers and steelwork into good repair.
DESIGNATION:	Listed Building grade II*	
CONDITION:	Poor	
OCCUPANCY:	Vacant/not in use	
PRIORITY CATEGORY:	C (F)	
OWNER TYPE:	Commercial company	
LIST ENTRY NUMBER:	1083214	Contact: Zoe Kemp 01904 601911



© Historic England

SITE NAME:	Gates, gate piers, flanking walls and abutments, Londesborough	Gateway, 1660 to 1670, probably by Robert Hooke, forming the principal entrance to Londesborough Park. Repairs started in 2017, supported by Historic England grant.
DESIGNATION:	Listed Building grade I, RPG grade II*, CA	
CONDITION:	Fair	
OCCUPANCY:	N/A	
PRIORITY CATEGORY:	F (D)	
OWNER TYPE:	Private	
LIST ENTRY NUMBER:	1310607	Contact: Nicola Brown 01904 601985

PRIORITY CATEGORIES

- A** Immediate risk of further rapid deterioration or loss of fabric; no solution agreed.
- B** Immediate risk of further rapid deterioration or loss of fabric; solution agreed but not yet implemented.
- C** Slow decay; no solution agreed.
- D** Slow decay; solution agreed but not yet implemented.
- E** Under repair or in fair to good repair, but no user identified; or under threat of vacancy with no obvious new user (applicable only to buildings capable of beneficial use).
- F** Repair scheme in progress and (where applicable) end use or user identified; or functionally redundant buildings with new use agreed but not yet implemented.

NOTE
Last year's priority category is shown in brackets (otherwise, New Entry is noted).

ABBREVIATIONS

- CA** Conservation Area
- LB** Listed Building
- LPA** Local Planning Authority
- NP** National Park
- RPG** Registered Park and Garden
- SM** Scheduled Monument
- UA** Unitary Authority
- WHS** World Heritage Site



© Historic England

SITE NAME:	Paul Holme Tower, Thorngumbald Road, Paul
DESIGNATION:	Scheduled Monument and Listed Building grade I
CONDITION:	Fair
OCCUPANCY:	Vacant/not in use
PRIORITY CATEGORY:	F (F)
OWNER TYPE:	Private
LIST ENTRY NUMBER:	1007875 and 1366242

Mid C15 three storey brick tower house in a scheduled moated site, originally part of a larger manorial complex. A unique survival for this region. Restored and re-roofed in 1871, but it subsequently became ruinous again. Grant-aided repairs, including re-roofing, are well advanced on site.

Contact: Giles Proctor 01904 601981



© Historic England

SITE NAME:	Haltemprice Priory Farmhouse, Abbey Lane, Willerby
DESIGNATION:	Scheduled Monument and Listed Building grade II*
CONDITION:	Very bad
OCCUPANCY:	Vacant/not in use
PRIORITY CATEGORY:	A (A)
OWNER TYPE:	Private
LIST ENTRY NUMBER:	1019825 and 1103364

Fragmentary remains of a farmhouse dating largely from the C17 to C19, incorporating sections of reused medieval and C16 fabric. In a very advanced state of decay. The necessary permissions for repair and residential re-use were granted in 2012, however these have now expired.

Contact: Nicola Brown 01904 601985



© Historic England

SITE NAME:	Church of St Catherine, B1246, Barmby Moor
DESIGNATION:	Listed Place of Worship grade II*, CA
CONDITION:	Fair
PRIORITY CATEGORY:	F (D)
OWNER TYPE:	Religious organisation
LIST ENTRY NUMBER:	1083879

The tower and spire are medieval, but the rest was rebuilt between 1850 and 1852 by RD Chantrell following the old plan. The roof is covered with Westmorland slates and is in poor condition. A Heritage Lottery Fund Grant for Places of Worship has been offered for repair.

Contact: Giles Proctor 01904 601981



© Historic England

SITE NAME:	Church of St Mary, Cowlam Lane, Cowlam, Cottam
DESIGNATION:	Listed Place of Worship grade II
CONDITION:	Poor
PRIORITY CATEGORY:	C (C)
OWNER TYPE:	Religious organisation
LIST ENTRY NUMBER:	1083789

Small church of 1853, apparently by Miss Sykes of Sledmere, unusually located in a farmyard. The roofs are in poor condition and the stonework is deteriorating.

Contact: Giles Proctor 01904 601981



© Historic England

SITE NAME:	Church of All Saints, Main Street, Aughton, Ellerton
DESIGNATION:	Listed Place of Worship grade I
CONDITION:	Poor
PRIORITY CATEGORY:	C (C)
OWNER TYPE:	Religious organisation
LIST ENTRY NUMBER:	1346742

Medieval village church, associated with the Pilgrimage of Grace (1536). Generally in good condition, but with some structural movement to the top of the tower.

Contact: Giles Proctor 01904 601981

PRIORITY CATEGORIES

- A** Immediate risk of further rapid deterioration or loss of fabric; no solution agreed.
B Immediate risk of further rapid deterioration or loss of fabric; solution agreed but not yet implemented.
C Slow decay; no solution agreed.


- D** Slow decay; solution agreed but not yet implemented.
E Under repair or in fair to good repair, but no user identified; or under threat of vacancy with no obvious new user (applicable only to buildings capable of beneficial use).

- F** Repair scheme in progress and (where applicable) end use or user identified; or functionally redundant buildings with new use agreed but not yet implemented.

NOTE
Last year's priority category is shown in brackets (otherwise, New Entry is noted).

ABBREVIATIONS

CA	Conservation Area
LB	Listed Building
LPA	Local Planning Authority
NP	National Park
RPG	Registered Park and Garden
SM	Scheduled Monument
UA	Unitary Authority
WHS	World Heritage Site



© Historic England

SITE NAME:	Church of St Martin, Fangfoss
DESIGNATION:	Listed Place of Worship grade II*
CONDITION:	Fair
PRIORITY CATEGORY:	C (C)
OWNER TYPE:	Religious organisation
LIST ENTRY NUMBER:	I083833

Church with C12 origins partially rebuilt between 1849 and 1850 by Chantrell. A Heritage Lottery Fund/Historic England grant was offered in December 2012 under the Repair Grants for Places of Worship scheme. Grant funding has addressed the repair of the masonry, drainage and glazing. The chancel has been reslated by the Church Commissioners. The nave roof would also benefit from reslating.

Contact: Giles Proctor 01904 601981



© Historic England

SITE NAME:	Church of St Mary, The Green, Full Sutton
DESIGNATION:	Listed Place of Worship grade II
CONDITION:	Poor
PRIORITY CATEGORY:	C (C)
OWNER TYPE:	Religious organisation
LIST ENTRY NUMBER:	I083836

A small medieval church. The calcareous sandstone of the walls is eroding and the roof is in poor condition.

Contact: Giles Proctor 01904 601981




© Historic England

SITE NAME:	Church of St John, Church Street, Goole
DESIGNATION:	Listed Place of Worship grade II
CONDITION:	Poor
PRIORITY CATEGORY:	C (C)
OWNER TYPE:	Religious organisation
LIST ENTRY NUMBER:	I083215

An early Victorian church, dominating the skyline of Goole. The stonework to the upper part of the central tower is eroding and the roofs are in poor condition.

Contact: Giles Proctor 01904 601981



© Historic England

SITE NAME:	Church of St Augustine, Church Lane, Hedon
DESIGNATION:	Listed Place of Worship grade I, CA
CONDITION:	Poor
PRIORITY CATEGORY:	C (C)
OWNER TYPE:	Religious organisation
LIST ENTRY NUMBER:	I346568

Large medieval church, C13 to C15. The central tower dominates the town. A programme of repairs over the years has addressed many issues, but parts of the building are still in poor repair, including the north transept and nave aisles.

Contact: Giles Proctor 01904 601981



© Historic England

SITE NAME:	Church of St Mary, Church Lane, Hook
DESIGNATION:	Listed Place of Worship grade II*
CONDITION:	Poor
PRIORITY CATEGORY:	C (C)
OWNER TYPE:	Religious organisation
LIST ENTRY NUMBER:	I160360

Small medieval church. The roof coverings are in poor condition and there is some deterioration of the stonework.

Contact: Giles Proctor 01904 601981

PRIORITY CATEGORIES

- A** Immediate risk of further rapid deterioration or loss of fabric; no solution agreed.
- B** Immediate risk of further rapid deterioration or loss of fabric; solution agreed but not yet implemented.
- C** Slow decay; no solution agreed.
- D** Slow decay; solution agreed but not yet implemented.
- E** Under repair or in fair to good repair, but no user identified; or under threat of vacancy with no obvious new user (applicable only to buildings capable of beneficial use).
- F** Repair scheme in progress and (where applicable) end use or user identified; or functionally redundant buildings with new use agreed but not yet implemented.

NOTE
Last year's priority category is shown in brackets (otherwise, New Entry is noted).

ABBREVIATIONS

- CA** Conservation Area
- LB** Listed Building
- LPA** Local Planning Authority
- NP** National Park
- RPG** Registered Park and Garden
- SM** Scheduled Monument
- UA** Unitary Authority
- WHS** World Heritage Site



© Historic England

SITE NAME:	Church of All Saints, Shiptonthorpe
DESIGNATION:	Listed Place of Worship grade I, CA
CONDITION:	Poor
PRIORITY CATEGORY:	C (C)
OWNER TYPE:	Religious organisation
LIST ENTRY NUMBER:	1310431

A small medieval church. The tower was repaired a few years ago, but the roofs are in poor condition. The lower stonework is open-jointed, with decayed stone in the gables. A Heritage Lottery Fund Grant for Places of Worship has been offered towards project development.

Contact: Giles Proctor 01904 601981



© Historic England

SITE NAME:	Church of St Michael, Main Street, Skidby
DESIGNATION:	Listed Place of Worship grade II*, CA
CONDITION:	Poor
PRIORITY CATEGORY:	D (New entry)
OWNER TYPE:	Religious organisation
LIST ENTRY NUMBER:	1103341

A medieval chapel, patched and altered over the centuries. The upper part of the small tower is of brick and dates from 1827. The tower and the west wall are in poor condition and the roofs need to be overhauled. A Heritage Lottery Fund Grant for Places of Worship has been offered for project development.

Contact: Giles Proctor 01904 601981

SITE NAME:	Bewick Hall moated site, Aldbrough	
DESIGNATION:	Scheduled Monument	LIST ENTRY NUMBER: 1007848
CONDITION:	Generally satisfactory but with significant localised problems	TREND: Declining
PRINCIPAL VULNERABILITY:	Scrub/tree growth	NEW ENTRY?: No
OWNER TYPE:	Private	CONTACT: Jane Jackson 01904 601880

SITE NAME:	Four round barrows 780m north east of Littlewood Lodge, Bishop Burton	
DESIGNATION:	Scheduled Monument	LIST ENTRY NUMBER: 1007563
CONDITION:	Extensive significant problems	TREND: Declining
PRINCIPAL VULNERABILITY:	Arable ploughing	NEW ENTRY?: No
OWNER TYPE:	Private	CONTACT: Jenny Lee 01904 601933

SITE NAME:	Round barrow 900m north east of Littlewood Lodge, Bishop Burton	
DESIGNATION:	Scheduled Monument	LIST ENTRY NUMBER: 1007440
CONDITION:	Extensive significant problems	TREND: Declining
PRINCIPAL VULNERABILITY:	Arable ploughing	NEW ENTRY?: No
OWNER TYPE:	Private	CONTACT: Jane Jackson 01904 601880

SITE NAME:	Three round barrows 800m north east of Littlewood Lodge, Bishop Burton	
DESIGNATION:	Scheduled Monument	LIST ENTRY NUMBER: 1007573
CONDITION:	Extensive significant problems	TREND: Declining
PRINCIPAL VULNERABILITY:	Arable ploughing	NEW ENTRY?: No
OWNER TYPE:	Private	CONTACT: Jenny Lee 01904 601933

SITE NAME:	Five round barrows 700m north east of Littlewood Lodge, Bishop Burton / Newbald	
DESIGNATION:	Scheduled Monument	LIST ENTRY NUMBER: 1007401
CONDITION:	Extensive significant problems	TREND: Declining
PRINCIPAL VULNERABILITY:	Arable ploughing	NEW ENTRY?: No
OWNER TYPE:	Private	CONTACT: Jane Jackson 01904 601880

PRIORITY CATEGORIES

- A** Immediate risk of further rapid deterioration or loss of fabric; no solution agreed.
B Immediate risk of further rapid deterioration or loss of fabric; solution agreed but not yet implemented.
C Slow decay; no solution agreed.

- D** Slow decay; solution agreed but not yet implemented.
E Under repair or in fair to good repair, but no user identified; or under threat of vacancy with no obvious new user (applicable only to buildings capable of beneficial use).

- F** Repair scheme in progress and (where applicable) end use or user identified; or functionally redundant buildings with new use agreed but not yet implemented.

NOTE
 Last year's priority category is shown in brackets (otherwise, New Entry is noted).

ABBREVIATIONS

CA	Conservation Area
LB	Listed Building
LPA	Local Planning Authority
NP	National Park
RPG	Registered Park and Garden
SM	Scheduled Monument
UA	Unitary Authority
WHS	World Heritage Site

SITE NAME:	Round barrow south east of Cot Nab Farm, Bishop Wilton		
DESIGNATION:	Scheduled Monument	LIST ENTRY NUMBER:	1009386
CONDITION:	Extensive significant problems	TREND:	Declining
PRINCIPAL VULNERABILITY:	Arable ploughing	NEW ENTRY?:	No
OWNER TYPE:	Private	CONTACT:	Jenny Lee 01904 601933

SITE NAME:	Site of Archbishop's moated palace and fishponds, Hall Garth, Bishop Wilton		
DESIGNATION:	Scheduled Monument, part in CA	LIST ENTRY NUMBER:	1009383
CONDITION:	Generally satisfactory but with significant localised problems	TREND:	Declining
PRINCIPAL VULNERABILITY:	Drainage/dewatering	NEW ENTRY?:	No
OWNER TYPE:	Private	CONTACT:	Jane Jackson 01904 601880

SITE NAME:	Romano-British villa at Cockle Pits, near Brantingham, Brantingham		
DESIGNATION:	Scheduled Monument	LIST ENTRY NUMBER:	1014736
CONDITION:	Extensive significant problems	TREND:	Declining
PRINCIPAL VULNERABILITY:	Arable ploughing	NEW ENTRY?:	No
OWNER TYPE:	Private	CONTACT:	Jane Jackson 01904 601880

SITE NAME:	Bowl barrow, 500m south of Buckton Barn, Bridlington		
DESIGNATION:	Scheduled Monument	LIST ENTRY NUMBER:	1013624
CONDITION:	Extensive significant problems	TREND:	Declining
PRINCIPAL VULNERABILITY:	Arable ploughing	NEW ENTRY?:	No
OWNER TYPE:	Private	CONTACT:	Jenny Lee 01904 601933

SITE NAME:	Bowl barrow, 500m SSW of Buckton Barn, Bridlington		
DESIGNATION:	Scheduled Monument	LIST ENTRY NUMBER:	1013623
CONDITION:	Generally unsatisfactory with major localised problems	TREND:	Declining
PRINCIPAL VULNERABILITY:	Arable ploughing	NEW ENTRY?:	No
OWNER TYPE:	Private	CONTACT:	Nicola Brown 01904 601985

SITE NAME:	Moated site at North Park Farm, Burstwick		
DESIGNATION:	Scheduled Monument	LIST ENTRY NUMBER:	1008047
CONDITION:	Generally satisfactory but with significant localised problems	TREND:	Declining
PRINCIPAL VULNERABILITY:	Scrub/tree growth	NEW ENTRY?:	No
OWNER TYPE:	Private	CONTACT:	Jane Jackson 01904 601880

SITE NAME:	Site revealed by aerial photography north west of Argam Cottages, Burton Fleming		
DESIGNATION:	Scheduled Monument	LIST ENTRY NUMBER:	1005211
CONDITION:	Extensive significant problems	TREND:	Declining
PRINCIPAL VULNERABILITY:	Arable ploughing	NEW ENTRY?:	No
OWNER TYPE:	Private	CONTACT:	Jenny Lee 01904 601933

PRIORITY CATEGORIES

- A** Immediate risk of further rapid deterioration or loss of fabric; no solution agreed.
B Immediate risk of further rapid deterioration or loss of fabric; solution agreed but not yet implemented.
C Slow decay; no solution agreed.

- D** Slow decay; solution agreed but not yet implemented.
E Under repair or in fair to good repair, but no user identified; or under threat of vacancy with no obvious new user (applicable only to buildings capable of beneficial use).

- F** Repair scheme in progress and (where applicable) end use or user identified; or functionally redundant buildings with new use agreed but not yet implemented.

NOTE
 Last year's priority category is shown in brackets (otherwise, New Entry is noted).

ABBREVIATIONS

CA	Conservation Area
LB	Listed Building
LPA	Local Planning Authority
NP	National Park
RPG	Registered Park and Garden
SM	Scheduled Monument
UA	Unitary Authority
WHS	World Heritage Site

SITE NAME:	Site south of Maiden's Grave Farm, Burton Fleming, Burton Fleming		
DESIGNATION:	Scheduled Monument	LIST ENTRY NUMBER:	1005514
CONDITION:	Generally unsatisfactory with major localised problems	TREND:	Unknown
PRINCIPAL VULNERABILITY:	Arable ploughing	NEW ENTRY?:	No
OWNER TYPE:	Private	CONTACT:	Jenny Lee 01904 601933
SITE NAME:	Bowl barrow 200m west of Crest Cottages, Carnaby		
DESIGNATION:	Scheduled Monument	LIST ENTRY NUMBER:	1007733
CONDITION:	Extensive significant problems	TREND:	Declining
PRINCIPAL VULNERABILITY:	Arable ploughing	NEW ENTRY?:	No
OWNER TYPE:	Private	CONTACT:	Nicola Brown 01904 601985
SITE NAME:	Moated site and two fishponds 80m south west of Parkhouse Farm, Cherry Burton		
DESIGNATION:	Scheduled Monument	LIST ENTRY NUMBER:	1007842
CONDITION:	Generally satisfactory but with significant localised problems	TREND:	Declining
PRINCIPAL VULNERABILITY:	Scrub/tree growth	NEW ENTRY?:	No
OWNER TYPE:	Private	CONTACT:	Jane Jackson 01904 601880
SITE NAME:	Round barrow 700m north east of Collingwood Farm, Cottam		
DESIGNATION:	Scheduled Monument	LIST ENTRY NUMBER:	1007861
CONDITION:	Extensive significant problems	TREND:	Declining
PRINCIPAL VULNERABILITY:	Arable ploughing	NEW ENTRY?:	No
OWNER TYPE:	Private	CONTACT:	Jenny Lee 01904 601933
SITE NAME:	Baynard Castle, Cottingham		
DESIGNATION:	Scheduled Monument, LB grade II, CA	LIST ENTRY NUMBER:	1019823
CONDITION:	Generally satisfactory but with significant localised problems	TREND:	Declining
PRINCIPAL VULNERABILITY:	Drainage/dewatering	NEW ENTRY?:	No
OWNER TYPE:	Private	CONTACT:	Jane Jackson 01904 601880
SITE NAME:	Money Hill round barrow, Dalton Holme		
DESIGNATION:	Scheduled Monument	LIST ENTRY NUMBER:	1007923
CONDITION:	Generally satisfactory but with significant localised problems	TREND:	Declining
PRINCIPAL VULNERABILITY:	Arable clipping	NEW ENTRY?:	No
OWNER TYPE:	Private	CONTACT:	Jane Jackson 01904 601880
SITE NAME:	Site of deserted village of Grimston, East Garton		
DESIGNATION:	Scheduled Monument	LIST ENTRY NUMBER:	1021241
CONDITION:	Generally unsatisfactory with major localised problems	TREND:	Declining
PRINCIPAL VULNERABILITY:	Coastal erosion	NEW ENTRY?:	No
OWNER TYPE:	Utility	CONTACT:	Jane Jackson 01904 601880

PRIORITY CATEGORIES

- A** Immediate risk of further rapid deterioration or loss of fabric; no solution agreed.
B Immediate risk of further rapid deterioration or loss of fabric; solution agreed but not yet implemented.
C Slow decay; no solution agreed.

- D** Slow decay; solution agreed but not yet implemented.
E Under repair or in fair to good repair, but no user identified; or under threat of vacancy with no obvious new user (applicable only to buildings capable of beneficial use).

- F** Repair scheme in progress and (where applicable) end use or user identified; or functionally redundant buildings with new use agreed but not yet implemented.

NOTE
 Last year's priority category is shown in brackets (otherwise, New Entry is noted).

ABBREVIATIONS

CA	Conservation Area
LB	Listed Building
LPA	Local Planning Authority
NP	National Park
RPG	Registered Park and Garden
SM	Scheduled Monument
UA	Unitary Authority
WHS	World Heritage Site

SITE NAME:	Motte and bailey castle, fishpond and moated site north and east of Aughton church, Ellerton		
DESIGNATION:	Scheduled Monument	LIST ENTRY NUMBER:	1007973
CONDITION:	Generally satisfactory but with minor localised problems	TREND:	Improving
PRINCIPAL VULNERABILITY:	Scrub/tree growth	NEW ENTRY?:	No
OWNER TYPE:	Private	CONTACT:	Jenny Lee 01904 601933
SITE NAME:	Bowl barrow 150m NNE of Towthorpe High Barn, Fimber		
DESIGNATION:	Scheduled Monument	LIST ENTRY NUMBER:	1013702
CONDITION:	Extensive significant problems	TREND:	Declining
PRINCIPAL VULNERABILITY:	Arable ploughing	NEW ENTRY?:	No
OWNER TYPE:	Private	CONTACT:	Jane Jackson 01904 601880
SITE NAME:	Settlement at Blealands Nook, Fimber / Sledmere / Wetwang		
DESIGNATION:	Scheduled Monument	LIST ENTRY NUMBER:	1005205
CONDITION:	Extensive significant problems	TREND:	Declining
PRINCIPAL VULNERABILITY:	Arable ploughing	NEW ENTRY?:	No
OWNER TYPE:	Private	CONTACT:	Jenny Lee 01904 601933
SITE NAME:	Round barrow 350m south east of Low Farm, Garton		
DESIGNATION:	Scheduled Monument	LIST ENTRY NUMBER:	1007852
CONDITION:	Extensive significant problems	TREND:	Declining
PRINCIPAL VULNERABILITY:	Arable ploughing	NEW ENTRY?:	No
OWNER TYPE:	Private	CONTACT:	Jenny Lee 01904 601933
SITE NAME:	Round barrow 400m south west of Low Farm, Garton		
DESIGNATION:	Scheduled Monument	LIST ENTRY NUMBER:	1007856
CONDITION:	Extensive significant problems	TREND:	Declining
PRINCIPAL VULNERABILITY:	Arable ploughing	NEW ENTRY?:	No
OWNER TYPE:	Private	CONTACT:	Jenny Lee 01904 601933
SITE NAME:	Round barrow 420m south west of Low Farm, Garton		
DESIGNATION:	Scheduled Monument	LIST ENTRY NUMBER:	1007857
CONDITION:	Extensive significant problems	TREND:	Declining
PRINCIPAL VULNERABILITY:	Arable ploughing	NEW ENTRY?:	No
OWNER TYPE:	Private	CONTACT:	Jenny Lee 01904 601933
SITE NAME:	Round barrow 440m south west of Low Farm, Garton		
DESIGNATION:	Scheduled Monument	LIST ENTRY NUMBER:	1007854
CONDITION:	Extensive significant problems	TREND:	Declining
PRINCIPAL VULNERABILITY:	Arable ploughing	NEW ENTRY?:	No
OWNER TYPE:	Private	CONTACT:	Jenny Lee 01904 601933
SITE NAME:	Round barrow 450m south west of Low Farm, Garton		
DESIGNATION:	Scheduled Monument	LIST ENTRY NUMBER:	1007853
CONDITION:	Extensive significant problems	TREND:	Declining
PRINCIPAL VULNERABILITY:	Arable ploughing	NEW ENTRY?:	No
OWNER TYPE:	Private	CONTACT:	Jenny Lee 01904 601933

PRIORITY CATEGORIES

- A** Immediate risk of further rapid deterioration or loss of fabric; no solution agreed.
- B** Immediate risk of further rapid deterioration or loss of fabric; solution agreed but not yet implemented.
- C** Slow decay; no solution agreed.
- D** Slow decay; solution agreed but not yet implemented.
- E** Under repair or in fair to good repair, but no user identified; or under threat of vacancy with no obvious new user (applicable only to buildings capable of beneficial use).
- F** Repair scheme in progress and (where applicable) end use or user identified; or functionally redundant buildings with new use agreed but not yet implemented.

NOTE
Last year's priority category is shown in brackets (otherwise, New Entry is noted).

ABBREVIATIONS

CA	Conservation Area
LB	Listed Building
LPA	Local Planning Authority
NP	National Park
RPG	Registered Park and Garden
SM	Scheduled Monument
UA	Unitary Authority
WHS	World Heritage Site

SITE NAME:	Round barrow 500m south east of Low Farm, Garton		
DESIGNATION:	Scheduled Monument	LIST ENTRY NUMBER:	1008810
CONDITION:	Extensive significant problems	TREND:	Declining
PRINCIPAL VULNERABILITY:	Arable ploughing	NEW ENTRY?:	No
OWNER TYPE:	Private	CONTACT:	Jenny Lee 01904 601933

SITE NAME:	Round barrow 500m south of Low Farm, Garton		
DESIGNATION:	Scheduled Monument	LIST ENTRY NUMBER:	1009394
CONDITION:	Extensive significant problems	TREND:	Declining
PRINCIPAL VULNERABILITY:	Arable ploughing	NEW ENTRY?:	No
OWNER TYPE:	Private	CONTACT:	Jenny Lee 01904 601933

SITE NAME:	Round barrow 700m south of Low Farm, Garton		
DESIGNATION:	Scheduled Monument	LIST ENTRY NUMBER:	1007850
CONDITION:	Extensive significant problems	TREND:	Declining
PRINCIPAL VULNERABILITY:	Arable ploughing	NEW ENTRY?:	No
OWNER TYPE:	Private	CONTACT:	Jenny Lee 01904 601933

SITE NAME:	Round barrow 700m south of Low Farm, Garton		
DESIGNATION:	Scheduled Monument	LIST ENTRY NUMBER:	1007855
CONDITION:	Extensive significant problems	TREND:	Declining
PRINCIPAL VULNERABILITY:	Arable ploughing	NEW ENTRY?:	No
OWNER TYPE:	Private	CONTACT:	Jenny Lee 01904 601933

SITE NAME:	Round barrow 750m south of Low Farm, Garton		
DESIGNATION:	Scheduled Monument	LIST ENTRY NUMBER:	1007851
CONDITION:	Extensive significant problems	TREND:	Declining
PRINCIPAL VULNERABILITY:	Arable ploughing	NEW ENTRY?:	No
OWNER TYPE:	Private	CONTACT:	Jenny Lee 01904 601933

SITE NAME:	Linear earthwork running from the head of Warren Dale towards Sledmere Field Farm and associated settlement site, Garton / Sledmere / Wetwang		
DESIGNATION:	Scheduled Monument	LIST ENTRY NUMBER:	1007736
CONDITION:	Extensive significant problems	TREND:	Declining
PRINCIPAL VULNERABILITY:	Arable ploughing	NEW ENTRY?:	No
OWNER TYPE:	Private, multiple owners	CONTACT:	Jenny Lee 01904 601933

SITE NAME:	Bowl barrow 550m south west of Enthorpe House, Goodmanham		
DESIGNATION:	Scheduled Monument	LIST ENTRY NUMBER:	1008923
CONDITION:	Extensive significant problems	TREND:	Declining
PRINCIPAL VULNERABILITY:	Arable ploughing	NEW ENTRY?:	No
OWNER TYPE:	Private	CONTACT:	Nicola Brown 01904 601985

SITE NAME:	Bowl barrow 1000m north east of Goodmanham Wold Farm, Goodmanham		
DESIGNATION:	Scheduled Monument	LIST ENTRY NUMBER:	1008934
CONDITION:	Extensive significant problems	TREND:	Declining
PRINCIPAL VULNERABILITY:	Arable ploughing	NEW ENTRY?:	No
OWNER TYPE:	Private	CONTACT:	Nicola Brown 01904 601985

PRIORITY CATEGORIES

- A** Immediate risk of further rapid deterioration or loss of fabric; no solution agreed.
B Immediate risk of further rapid deterioration or loss of fabric; solution agreed but not yet implemented.
C Slow decay; no solution agreed.

- D** Slow decay; solution agreed but not yet implemented.
E Under repair or in fair to good repair, but no user identified; or under threat of vacancy with no obvious new user (applicable only to buildings capable of beneficial use).

- F** Repair scheme in progress and (where applicable) end use or user identified; or functionally redundant buildings with new use agreed but not yet implemented.

NOTE
 Last year's priority category is shown in brackets (otherwise, New Entry is noted).

ABBREVIATIONS

CA	Conservation Area
LB	Listed Building
LPA	Local Planning Authority
NP	National Park
RPG	Registered Park and Garden
SM	Scheduled Monument
UA	Unitary Authority
WHS	World Heritage Site

SITE NAME:	Round barrow 730m NNW of Goodmanham Wold Farm, Goodmanham		
DESIGNATION:	Scheduled Monument	LIST ENTRY NUMBER:	1007328
CONDITION:	Extensive significant problems	TREND:	Unknown
PRINCIPAL VULNERABILITY:	Arable ploughing	NEW ENTRY?:	No
OWNER TYPE:	Private	CONTACT:	Jenny Lee 01904 601933
SITE NAME:	Twelve bowl barrows 800m north of Goodmanham Wold Farm, Goodmanham		
DESIGNATION:	Scheduled Monument	LIST ENTRY NUMBER:	1007642
CONDITION:	Extensive significant problems	TREND:	Declining
PRINCIPAL VULNERABILITY:	Arable ploughing	NEW ENTRY?:	No
OWNER TYPE:	Private	CONTACT:	Jenny Lee 01904 601933
SITE NAME:	Bowl barrow on Huggate Wold, 840m ENE of Watermanhole Reservoir, Huggate		
DESIGNATION:	Scheduled Monument	LIST ENTRY NUMBER:	1013860
CONDITION:	Extensive significant problems	TREND:	Declining
PRINCIPAL VULNERABILITY:	Arable ploughing	NEW ENTRY?:	No
OWNER TYPE:	Private	CONTACT:	Jenny Lee 01904 601933
SITE NAME:	Round barrow 240m south west of High Barn Farm, Huggate		
DESIGNATION:	Scheduled Monument	LIST ENTRY NUMBER:	1012491
CONDITION:	Extensive significant problems	TREND:	Declining
PRINCIPAL VULNERABILITY:	Arable ploughing	NEW ENTRY?:	No
OWNER TYPE:	Private	CONTACT:	Nicola Brown 01904 601985
SITE NAME:	Round barrow 320m south west of High Barn Farm, Huggate		
DESIGNATION:	Scheduled Monument	LIST ENTRY NUMBER:	1012479
CONDITION:	Extensive significant problems	TREND:	Declining
PRINCIPAL VULNERABILITY:	Arable ploughing	NEW ENTRY?:	No
OWNER TYPE:	Private	CONTACT:	Nicola Brown 01904 601985
SITE NAME:	Round barrow 390m south west of High Barn Farm, Huggate		
DESIGNATION:	Scheduled Monument	LIST ENTRY NUMBER:	1012489
CONDITION:	Extensive significant problems	TREND:	Declining
PRINCIPAL VULNERABILITY:	Arable ploughing	NEW ENTRY?:	No
OWNER TYPE:	Private	CONTACT:	Nicola Brown 01904 601985
SITE NAME:	Sections of linear boundary dyke in Cow Dale Plantation, Rabbit Dale and Oxland Plantation, Huggate		
DESIGNATION:	Scheduled Monument	LIST ENTRY NUMBER:	1015570
CONDITION:	Extensive significant problems	TREND:	Declining
PRINCIPAL VULNERABILITY:	Arable ploughing	NEW ENTRY?:	No
OWNER TYPE:	Private	CONTACT:	Jenny Lee 01904 601933
SITE NAME:	Two bowl barrows on Huggate Wold, 600m north west of Horsedale Plantation, Huggate		
DESIGNATION:	Scheduled Monument	LIST ENTRY NUMBER:	1013855
CONDITION:	Extensive significant problems	TREND:	Declining
PRINCIPAL VULNERABILITY:	Arable ploughing	NEW ENTRY?:	No
OWNER TYPE:	Private	CONTACT:	Jenny Lee 01904 601933

PRIORITY CATEGORIES

- A** Immediate risk of further rapid deterioration or loss of fabric; no solution agreed.
B Immediate risk of further rapid deterioration or loss of fabric; solution agreed but not yet implemented.
C Slow decay; no solution agreed.

- D** Slow decay; solution agreed but not yet implemented.
E Under repair or in fair to good repair, but no user identified; or under threat of vacancy with no obvious new user (applicable only to buildings capable of beneficial use).

- F** Repair scheme in progress and (where applicable) end use or user identified; or functionally redundant buildings with new use agreed but not yet implemented.

NOTE
 Last year's priority category is shown in brackets (otherwise, New Entry is noted).

ABBREVIATIONS

CA	Conservation Area
LB	Listed Building
LPA	Local Planning Authority
NP	National Park
RPG	Registered Park and Garden
SM	Scheduled Monument
UA	Unitary Authority
WHS	World Heritage Site

SITE NAME:	Shaw Fosse moated site, Humbleton		
DESIGNATION:	Scheduled Monument	LIST ENTRY NUMBER:	1007847
CONDITION:	Generally satisfactory but with significant localised problems	TREND:	Stable
PRINCIPAL VULNERABILITY:	Scrub/tree growth	NEW ENTRY?:	No
OWNER TYPE:	Private	CONTACT:	Jane Jackson 01904 601880
SITE NAME:	Nunnery Hill and adjacent earthworks, Little Kelk, Kelk		
DESIGNATION:	Scheduled Monument	LIST ENTRY NUMBER:	1005202
CONDITION:	Extensive significant problems	TREND:	Declining
PRINCIPAL VULNERABILITY:	Arable ploughing	NEW ENTRY?:	No
OWNER TYPE:	Private	CONTACT:	Nicola Brown 01904 601985
SITE NAME:	Gallows Hill round barrow, Kilham		
DESIGNATION:	Scheduled Monument	LIST ENTRY NUMBER:	1016737
CONDITION:	Extensive significant problems	TREND:	Declining
PRINCIPAL VULNERABILITY:	Arable ploughing	NEW ENTRY?:	No
OWNER TYPE:	Private	CONTACT:	Jane Jackson 01904 601880
SITE NAME:	Iron Age barrow cemetery, Kilham		
DESIGNATION:	Scheduled Monument	LIST ENTRY NUMBER:	1005208
CONDITION:	Extensive significant problems	TREND:	Declining
PRINCIPAL VULNERABILITY:	Metal detecting - unlicensed	NEW ENTRY?:	No
OWNER TYPE:	Private	CONTACT:	Jane Jackson 01904 601880
SITE NAME:	Round barrow 350m south east of Fordham Farm, Kirby Underdale		
DESIGNATION:	Scheduled Monument	LIST ENTRY NUMBER:	1013165
CONDITION:	Extensive significant problems	TREND:	Stable
PRINCIPAL VULNERABILITY:	Arable ploughing	NEW ENTRY?:	No
OWNER TYPE:	Private	CONTACT:	Jane Jackson 01904 601880
SITE NAME:	Round barrow 500m south east of Painsthorpe Wold Cottages, Kirby Underdale		
DESIGNATION:	Scheduled Monument	LIST ENTRY NUMBER:	1008347
CONDITION:	Generally unsatisfactory with major localised problems	TREND:	Declining
PRINCIPAL VULNERABILITY:	Arable clipping	NEW ENTRY?:	No
OWNER TYPE:	Private	CONTACT:	Nicola Brown 01904 601985
SITE NAME:	Round barrow 850m north east of Wayrham Farm, Kirby Underdale		
DESIGNATION:	Scheduled Monument	LIST ENTRY NUMBER:	1008351
CONDITION:	Extensive significant problems	TREND:	Declining
PRINCIPAL VULNERABILITY:	Arable ploughing	NEW ENTRY?:	No
OWNER TYPE:	Private	CONTACT:	Jenny Lee 01904 601933
SITE NAME:	Round barrow 900m north east of Wayrham Farm, Kirby Underdale		
DESIGNATION:	Scheduled Monument	LIST ENTRY NUMBER:	1008362
CONDITION:	Extensive significant problems	TREND:	Declining
PRINCIPAL VULNERABILITY:	Arable ploughing	NEW ENTRY?:	No
OWNER TYPE:	Private	CONTACT:	Jenny Lee 01904 601933

PRIORITY CATEGORIES

- A** Immediate risk of further rapid deterioration or loss of fabric; no solution agreed.
B Immediate risk of further rapid deterioration or loss of fabric; solution agreed but not yet implemented.
C Slow decay; no solution agreed.

- D** Slow decay; solution agreed but not yet implemented.
E Under repair or in fair to good repair, but no user identified; or under threat of vacancy with no obvious new user (applicable only to buildings capable of beneficial use).

- F** Repair scheme in progress and (where applicable) end use or user identified; or functionally redundant buildings with new use agreed but not yet implemented.

NOTE
 Last year's priority category is shown in brackets (otherwise, New Entry is noted).

ABBREVIATIONS

CA	Conservation Area
LB	Listed Building
LPA	Local Planning Authority
NP	National Park
RPG	Registered Park and Garden
SM	Scheduled Monument
UA	Unitary Authority
WHS	World Heritage Site

SITE NAME:	Round barrow south east of South Wold Farm, Kirby Underdale		
DESIGNATION:	Scheduled Monument	LIST ENTRY NUMBER:	1009384
CONDITION:	Generally satisfactory but with significant localised problems	TREND:	Declining
PRINCIPAL VULNERABILITY:	Arable clipping	NEW ENTRY?:	No
OWNER TYPE:	Private	CONTACT:	Jane Jackson 01904 601880
SITE NAME:	Section of linear boundary dyke 390m west of South Wold Farm, Kirby Underdale		
DESIGNATION:	Scheduled Monument	LIST ENTRY NUMBER:	1015610
CONDITION:	Generally unsatisfactory with major localised problems	TREND:	Declining
PRINCIPAL VULNERABILITY:	Arable ploughing	NEW ENTRY?:	Yes
OWNER TYPE:	Private	CONTACT:	Jenny Lee 01904 601933
SITE NAME:	Moated site at Metham Hall Farm, Laxton		
DESIGNATION:	Scheduled Monument	LIST ENTRY NUMBER:	1007972
CONDITION:	Generally unsatisfactory with major localised problems	TREND:	Declining
PRINCIPAL VULNERABILITY:	Scrub/tree growth	NEW ENTRY?:	No
OWNER TYPE:	Private	CONTACT:	Jane Jackson 01904 601880
SITE NAME:	Moated site 100m north of Parkhouse Farm, Leconfield		
DESIGNATION:	Scheduled Monument	LIST ENTRY NUMBER:	1008292
CONDITION:	Generally satisfactory but with significant localised problems	TREND:	Declining
PRINCIPAL VULNERABILITY:	Scrub/tree growth	NEW ENTRY?:	No
OWNER TYPE:	Private	CONTACT:	Jane Jackson 01904 601880
SITE NAME:	Moated site 550m south east of Scarborough Hall, Leconfield		
DESIGNATION:	Scheduled Monument	LIST ENTRY NUMBER:	1016250
CONDITION:	Generally unsatisfactory with major localised problems	TREND:	Declining
PRINCIPAL VULNERABILITY:	Drainage/dewatering	NEW ENTRY?:	No
OWNER TYPE:	Private	CONTACT:	Jane Jackson 01904 601880
SITE NAME:	Moated site of Leconfield Castle, Leconfield		
DESIGNATION:	Scheduled Monument	LIST ENTRY NUMBER:	1007949
CONDITION:	Generally satisfactory but with significant localised problems	TREND:	Declining
PRINCIPAL VULNERABILITY:	Drainage/dewatering	NEW ENTRY?:	No
OWNER TYPE:	Private	CONTACT:	Jane Jackson 01904 601880
SITE NAME:	Hayholme moated site, Leven		
DESIGNATION:	Scheduled Monument	LIST ENTRY NUMBER:	1008043
CONDITION:	Generally unsatisfactory with major localised problems	TREND:	Declining
PRINCIPAL VULNERABILITY:	Scrub/tree growth	NEW ENTRY?:	No
OWNER TYPE:	Private	CONTACT:	Nicola Brown 01904 601985

PRIORITY CATEGORIES

- A** Immediate risk of further rapid deterioration or loss of fabric; no solution agreed.
B Immediate risk of further rapid deterioration or loss of fabric; solution agreed but not yet implemented.
C Slow decay; no solution agreed.

- D** Slow decay; solution agreed but not yet implemented.
E Under repair or in fair to good repair, but no user identified; or under threat of vacancy with no obvious new user (applicable only to buildings capable of beneficial use).

- F** Repair scheme in progress and (where applicable) end use or user identified; or functionally redundant buildings with new use agreed but not yet implemented.

NOTE
 Last year's priority category is shown in brackets (otherwise, New Entry is noted).

ABBREVIATIONS

CA	Conservation Area
LB	Listed Building
LPA	Local Planning Authority
NP	National Park
RPG	Registered Park and Garden
SM	Scheduled Monument
UA	Unitary Authority
WHS	World Heritage Site

SITE NAME:	Hall Garth motte and bailey, Lockington		
DESIGNATION:	Scheduled Monument, CA	LIST ENTRY NUMBER:	1021289
CONDITION:	Generally satisfactory but with significant localised problems	TREND:	Declining
PRINCIPAL VULNERABILITY:	Scrub/tree growth	NEW ENTRY?:	No
OWNER TYPE:	Private	CONTACT:	Jenny Lee 01904 601933
SITE NAME:	Cleaving Hall moated site, Londesborough		
DESIGNATION:	Scheduled Monument	LIST ENTRY NUMBER:	1007817
CONDITION:	Extensive significant problems	TREND:	Declining
PRINCIPAL VULNERABILITY:	Arable ploughing	NEW ENTRY?:	No
OWNER TYPE:	Private	CONTACT:	Nicola Brown 01904 601985
SITE NAME:	Bowl barrow 100m north east of High Wold Farm, Market Weighton		
DESIGNATION:	Scheduled Monument	LIST ENTRY NUMBER:	1013672
CONDITION:	Extensive significant problems	TREND:	Declining
PRINCIPAL VULNERABILITY:	Arable ploughing	NEW ENTRY?:	No
OWNER TYPE:	Private	CONTACT:	Jenny Lee 01904 601933
SITE NAME:	Bowl barrow 110m east of High Wold Farm, Market Weighton		
DESIGNATION:	Scheduled Monument	LIST ENTRY NUMBER:	1012091
CONDITION:	Extensive significant problems	TREND:	Declining
PRINCIPAL VULNERABILITY:	Arable ploughing	NEW ENTRY?:	No
OWNER TYPE:	Private	CONTACT:	Jenny Lee 01904 601933
SITE NAME:	Bowl barrow 200m south east of High Wold Farm, Market Weighton		
DESIGNATION:	Scheduled Monument	LIST ENTRY NUMBER:	1012092
CONDITION:	Extensive significant problems	TREND:	Declining
PRINCIPAL VULNERABILITY:	Arable ploughing	NEW ENTRY?:	No
OWNER TYPE:	Private	CONTACT:	Jenny Lee 01904 601933
SITE NAME:	Bowl barrow 320m north east of High Wold Farm, Market Weighton		
DESIGNATION:	Scheduled Monument	LIST ENTRY NUMBER:	1012090
CONDITION:	Extensive significant problems	TREND:	Declining
PRINCIPAL VULNERABILITY:	Arable ploughing	NEW ENTRY?:	No
OWNER TYPE:	Private	CONTACT:	Jenny Lee 01904 601933
SITE NAME:	Bowl barrow 400m south of High Wold Farm, Market Weighton		
DESIGNATION:	Scheduled Monument	LIST ENTRY NUMBER:	1012100
CONDITION:	Extensive significant problems	TREND:	Declining
PRINCIPAL VULNERABILITY:	Arable ploughing	NEW ENTRY?:	No
OWNER TYPE:	Private	CONTACT:	Jenny Lee 01904 601933
SITE NAME:	Bowl barrow 450m north east of High Wold Farm, Market Weighton		
DESIGNATION:	Scheduled Monument	LIST ENTRY NUMBER:	1014256
CONDITION:	Extensive significant problems	TREND:	Declining
PRINCIPAL VULNERABILITY:	Arable ploughing	NEW ENTRY?:	No
OWNER TYPE:	Private	CONTACT:	Jenny Lee 01904 601933

PRIORITY CATEGORIES

- A** Immediate risk of further rapid deterioration or loss of fabric; no solution agreed.
B Immediate risk of further rapid deterioration or loss of fabric; solution agreed but not yet implemented.
C Slow decay; no solution agreed.

- D** Slow decay; solution agreed but not yet implemented.
E Under repair or in fair to good repair, but no user identified; or under threat of vacancy with no obvious new user (applicable only to buildings capable of beneficial use).

- F** Repair scheme in progress and (where applicable) end use or user identified; or functionally redundant buildings with new use agreed but not yet implemented.

NOTE
 Last year's priority category is shown in brackets (otherwise, New Entry is noted).

ABBREVIATIONS

CA	Conservation Area
LB	Listed Building
LPA	Local Planning Authority
NP	National Park
RPG	Registered Park and Garden
SM	Scheduled Monument
UA	Unitary Authority
WHS	World Heritage Site

SITE NAME:	Bowl barrow 450m north of High Wold Farm, Market Weighton		
DESIGNATION:	Scheduled Monument	LIST ENTRY NUMBER:	1012089
CONDITION:	Extensive significant problems	TREND:	Declining
PRINCIPAL VULNERABILITY:	Arable ploughing	NEW ENTRY?:	No
OWNER TYPE:	Private	CONTACT:	Jenny Lee 01904 601933
SITE NAME:	Bowl barrow 550m north of High Wold Farm, Market Weighton		
DESIGNATION:	Scheduled Monument	LIST ENTRY NUMBER:	1012088
CONDITION:	Extensive significant problems	TREND:	Declining
PRINCIPAL VULNERABILITY:	Arable ploughing	NEW ENTRY?:	No
OWNER TYPE:	Private	CONTACT:	Jenny Lee 01904 601933
SITE NAME:	Six bowl barrows 300m north east of High Wold Farm, Market Weighton		
DESIGNATION:	Scheduled Monument	LIST ENTRY NUMBER:	1007501
CONDITION:	Extensive significant problems	TREND:	Declining
PRINCIPAL VULNERABILITY:	Arable ploughing	NEW ENTRY?:	No
OWNER TYPE:	Private	CONTACT:	Jenny Lee 01904 601933
SITE NAME:	Four bowl barrows 450m south east of High Wold Farm, Market Weighton / Sancton		
DESIGNATION:	Scheduled Monument	LIST ENTRY NUMBER:	1012103
CONDITION:	Extensive significant problems	TREND:	Declining
PRINCIPAL VULNERABILITY:	Arable ploughing	NEW ENTRY?:	No
OWNER TYPE:	Private	CONTACT:	Jenny Lee 01904 601933
SITE NAME:	Bowl barrow 340m south east of Watermanhole Reservoir, Millington		
DESIGNATION:	Scheduled Monument	LIST ENTRY NUMBER:	1013865
CONDITION:	Extensive significant problems	TREND:	Declining
PRINCIPAL VULNERABILITY:	Arable ploughing	NEW ENTRY?:	No
OWNER TYPE:	Private	CONTACT:	Nicola Brown 01904 601985
SITE NAME:	Dane's Graves, Nafferton / Kilham		
DESIGNATION:	Scheduled Monument	LIST ENTRY NUMBER:	1005230
CONDITION:	Generally unsatisfactory with major localised problems	TREND:	Declining
PRINCIPAL VULNERABILITY:	Dumping	NEW ENTRY?:	No
OWNER TYPE:	Private	CONTACT:	Jenny Lee 01904 601933
SITE NAME:	Five round barrows 750m south east of Newbald Lodge, Newbald		
DESIGNATION:	Scheduled Monument	LIST ENTRY NUMBER:	1007325
CONDITION:	Extensive significant problems	TREND:	Declining
PRINCIPAL VULNERABILITY:	Arable ploughing	NEW ENTRY?:	No
OWNER TYPE:	Private	CONTACT:	Jenny Lee 01904 601933
SITE NAME:	Round barrow 400m south west of Newbald Lodge, Newbald		
DESIGNATION:	Scheduled Monument	LIST ENTRY NUMBER:	1011654
CONDITION:	Extensive significant problems	TREND:	Declining
PRINCIPAL VULNERABILITY:	Arable ploughing	NEW ENTRY?:	No
OWNER TYPE:	Private	CONTACT:	Jenny Lee 01904 601933

PRIORITY CATEGORIES

- A** Immediate risk of further rapid deterioration or loss of fabric; no solution agreed.
B Immediate risk of further rapid deterioration or loss of fabric; solution agreed but not yet implemented.
C Slow decay; no solution agreed.

- D** Slow decay; solution agreed but not yet implemented.
E Under repair or in fair to good repair, but no user identified; or under threat of vacancy with no obvious new user (applicable only to buildings capable of beneficial use).

- F** Repair scheme in progress and (where applicable) end use or user identified; or functionally redundant buildings with new use agreed but not yet implemented.

NOTE
 Last year's priority category is shown in brackets (otherwise, New Entry is noted).

ABBREVIATIONS

CA	Conservation Area
LB	Listed Building
LPA	Local Planning Authority
NP	National Park
RPG	Registered Park and Garden
SM	Scheduled Monument
UA	Unitary Authority
WHS	World Heritage Site

SITE NAME:	Round barrow 620m south east of Newbald Lodge, Newbald		
DESIGNATION:	Scheduled Monument	LIST ENTRY NUMBER:	1007323
CONDITION:	Extensive significant problems	TREND:	Declining
PRINCIPAL VULNERABILITY:	Arable ploughing	NEW ENTRY?:	No
OWNER TYPE:	Private	CONTACT:	Jenny Lee 01904 601933

SITE NAME:	Round barrow 700m north east of Littlewood Lodge, Newbald		
DESIGNATION:	Scheduled Monument	LIST ENTRY NUMBER:	1007353
CONDITION:	Extensive significant problems	TREND:	Declining
PRINCIPAL VULNERABILITY:	Arable ploughing	NEW ENTRY?:	No
OWNER TYPE:	Private	CONTACT:	Jenny Lee 01904 601933

SITE NAME:	Bowl barrow 610m east of Blanch Farm, North Dalton		
DESIGNATION:	Scheduled Monument	LIST ENTRY NUMBER:	1013460
CONDITION:	Extensive significant problems	TREND:	Declining
PRINCIPAL VULNERABILITY:	Arable ploughing	NEW ENTRY?:	No
OWNER TYPE:	Private	CONTACT:	Nicola Brown 01904 601985

SITE NAME:	Paul Point Battery, coastal artillery battery and Submarine Mining Establishment, Paull		
DESIGNATION:	Scheduled Monument, LB grade II, part in CA	LIST ENTRY NUMBER:	1020425
CONDITION:	Generally unsatisfactory with major localised problems	TREND:	Declining
PRINCIPAL VULNERABILITY:	Coastal erosion	NEW ENTRY?:	No
OWNER TYPE:	Private	CONTACT:	Jenny Lee 01904 601933

SITE NAME:	Paul Holme moated site and tower, Paull		
DESIGNATION:	Scheduled Monument and Listed Building grade I	LIST ENTRY NUMBER:	1007875 and 1366242
CONDITION:	Generally satisfactory but with significant localised problems	TREND:	Declining
PRINCIPAL VULNERABILITY:	Drainage/dewatering	NEW ENTRY?:	No
OWNER TYPE:	Private	CONTACT:	Giles Proctor 01904 601981

SITE NAME:	Roman villa site, Rudston		
DESIGNATION:	Scheduled Monument	LIST ENTRY NUMBER:	1005222
CONDITION:	Extensive significant problems	TREND:	Declining
PRINCIPAL VULNERABILITY:	Arable ploughing	NEW ENTRY?:	No
OWNER TYPE:	Private	CONTACT:	Jane Jackson 01904 601880

SITE NAME:	Rudston Beacon and round barrows to east, Rudston		
DESIGNATION:	Scheduled Monument	LIST ENTRY NUMBER:	1005231
CONDITION:	Extensive significant problems	TREND:	Declining
PRINCIPAL VULNERABILITY:	Arable ploughing	NEW ENTRY?:	No
OWNER TYPE:	Private	CONTACT:	Jenny Lee 01904 601933

PRIORITY CATEGORIES

- A** Immediate risk of further rapid deterioration or loss of fabric; no solution agreed.
B Immediate risk of further rapid deterioration or loss of fabric; solution agreed but not yet implemented.
C Slow decay; no solution agreed.

- D** Slow decay; solution agreed but not yet implemented.
E Under repair or in fair to good repair, but no user identified; or under threat of vacancy with no obvious new user (applicable only to buildings capable of beneficial use).

- F** Repair scheme in progress and (where applicable) end use or user identified; or functionally redundant buildings with new use agreed but not yet implemented.

NOTE
 Last year's priority category is shown in brackets (otherwise, New Entry is noted).

ABBREVIATIONS

CA	Conservation Area
LB	Listed Building
LPA	Local Planning Authority
NP	National Park
RPG	Registered Park and Garden
SM	Scheduled Monument
UA	Unitary Authority
WHS	World Heritage Site

SITE NAME:	Royal Observer Corps underground monitoring post and World War II visual spotting post, 200m north of Southfield House, Skipsea		
DESIGNATION:	Scheduled Monument	LIST ENTRY NUMBER:	1021192
CONDITION:	Generally unsatisfactory with major localised problems	TREND:	Declining
PRINCIPAL VULNERABILITY:	Animal burrowing - extensive	NEW ENTRY?:	No
OWNER TYPE:	Private	CONTACT:	Jane Jackson 01904 601880
SITE NAME:	Skipsea Castle: 11th century motte and bailey castle and inland harbour, Skipsea		
DESIGNATION:	Scheduled Monument	LIST ENTRY NUMBER:	1011212
CONDITION:	Generally satisfactory but with significant localised problems	TREND:	Declining
PRINCIPAL VULNERABILITY:	Drainage/dewatering	NEW ENTRY?:	No
OWNER TYPE:	Private	CONTACT:	Jane Jackson 01904 601880
SITE NAME:	Moated site, fishponds and associated earthworks at Manor House, Skirpenbeck		
DESIGNATION:	Scheduled Monument	LIST ENTRY NUMBER:	1015614
CONDITION:	Generally satisfactory but with significant localised problems	TREND:	Declining
PRINCIPAL VULNERABILITY:	Drainage/dewatering	NEW ENTRY?:	No
OWNER TYPE:	Private	CONTACT:	Nicola Brown 01904 601985
SITE NAME:	Round barrow 1300m east of Life Hill, Sledmere		
DESIGNATION:	Scheduled Monument	LIST ENTRY NUMBER:	1007858
CONDITION:	Extensive significant problems	TREND:	Declining
PRINCIPAL VULNERABILITY:	Arable ploughing	NEW ENTRY?:	No
OWNER TYPE:	Private	CONTACT:	Jenny Lee 01904 601933
SITE NAME:	Round barrow 1400m east of Life Hill, Sledmere		
DESIGNATION:	Scheduled Monument	LIST ENTRY NUMBER:	1007859
CONDITION:	Extensive significant problems	TREND:	Declining
PRINCIPAL VULNERABILITY:	Arable ploughing	NEW ENTRY?:	No
OWNER TYPE:	Private	CONTACT:	Jenny Lee 01904 601933
SITE NAME:	Round barrow 1650m east of Life Hill, Sledmere		
DESIGNATION:	Scheduled Monument	LIST ENTRY NUMBER:	1007860
CONDITION:	Extensive significant problems	TREND:	Declining
PRINCIPAL VULNERABILITY:	Arable ploughing	NEW ENTRY?:	No
OWNER TYPE:	Private	CONTACT:	Jenny Lee 01904 601933
SITE NAME:	Moated site at St Lois Farm, Sutton upon Derwent		
DESIGNATION:	Scheduled Monument	LIST ENTRY NUMBER:	1007818
CONDITION:	Generally satisfactory but with significant localised problems	TREND:	Declining
PRINCIPAL VULNERABILITY:	Drainage/dewatering	NEW ENTRY?:	No
OWNER TYPE:	Private	CONTACT:	Jane Jackson 01904 601880

PRIORITY CATEGORIES

- A** Immediate risk of further rapid deterioration or loss of fabric; no solution agreed.
- B** Immediate risk of further rapid deterioration or loss of fabric; solution agreed but not yet implemented.
- C** Slow decay; no solution agreed.
- D** Slow decay; solution agreed but not yet implemented.
- E** Under repair or in fair to good repair, but no user identified; or under threat of vacancy with no obvious new user (applicable only to buildings capable of beneficial use).
- F** Repair scheme in progress and (where applicable) end use or user identified; or functionally redundant buildings with new use agreed but not yet implemented.

NOTE
Last year's priority category is shown in brackets (otherwise, New Entry is noted).

ABBREVIATIONS

CA	Conservation Area
LB	Listed Building
LPA	Local Planning Authority
NP	National Park
RPG	Registered Park and Garden
SM	Scheduled Monument
UA	Unitary Authority
WHS	World Heritage Site

SITE NAME:	Willy Howe round barrow, Thwing / Burton Fleming		
DESIGNATION:	Scheduled Monument	LIST ENTRY NUMBER:	1008040
CONDITION:	Generally satisfactory but with significant localised problems	TREND:	Improving
PRINCIPAL VULNERABILITY:	Arable clipping	NEW ENTRY?:	No
OWNER TYPE:	Private	CONTACT:	Jenny Lee 01904 601933
SITE NAME:	Heavy Anti-aircraft gunsite, 350m west of Butt Farm, Walkington		
DESIGNATION:	Scheduled Monument	LIST ENTRY NUMBER:	1019186
CONDITION:	Generally satisfactory but with significant localised problems	TREND:	Improving
PRINCIPAL VULNERABILITY:	Deterioration - in need of management	NEW ENTRY?:	No
OWNER TYPE:	Private	CONTACT:	Jenny Lee 01904 601933
SITE NAME:	Bowl barrow 170m north west of Farberry Garth Farm, Warter		
DESIGNATION:	Scheduled Monument	LIST ENTRY NUMBER:	1013471
CONDITION:	Extensive significant problems	TREND:	Declining
PRINCIPAL VULNERABILITY:	Arable ploughing	NEW ENTRY?:	No
OWNER TYPE:	Private	CONTACT:	Nicola Brown 01904 601985
SITE NAME:	Bowl barrow 210m south east of Blanch Farm, Warter		
DESIGNATION:	Scheduled Monument	LIST ENTRY NUMBER:	1013456
CONDITION:	Extensive significant problems	TREND:	Declining
PRINCIPAL VULNERABILITY:	Arable ploughing	NEW ENTRY?:	No
OWNER TYPE:	Private	CONTACT:	Nicola Brown 01904 601985
SITE NAME:	Bowl barrow 500m east of Blanch Farm, Warter		
DESIGNATION:	Scheduled Monument	LIST ENTRY NUMBER:	1013459
CONDITION:	Extensive significant problems	TREND:	Declining
PRINCIPAL VULNERABILITY:	Arable ploughing	NEW ENTRY?:	No
OWNER TYPE:	Private	CONTACT:	Nicola Brown 01904 601985
SITE NAME:	Bowl barrow 760m NNE of Farberry Garth Farm, Warter		
DESIGNATION:	Scheduled Monument	LIST ENTRY NUMBER:	1013465
CONDITION:	Extensive significant problems	TREND:	Declining
PRINCIPAL VULNERABILITY:	Arable ploughing	NEW ENTRY?:	No
OWNER TYPE:	Private	CONTACT:	Nicola Brown 01904 601985
SITE NAME:	Round barrow 100m south west of Cobdale Farm, Warter		
DESIGNATION:	Scheduled Monument	LIST ENTRY NUMBER:	1011895
CONDITION:	Extensive significant problems	TREND:	Declining
PRINCIPAL VULNERABILITY:	Arable ploughing	NEW ENTRY?:	No
OWNER TYPE:	Private	CONTACT:	Nicola Brown 01904 601985
SITE NAME:	Round barrow 400m north west of Cobdale Farm, Warter		
DESIGNATION:	Scheduled Monument	LIST ENTRY NUMBER:	1012508
CONDITION:	Extensive significant problems	TREND:	Declining
PRINCIPAL VULNERABILITY:	Arable ploughing	NEW ENTRY?:	No
OWNER TYPE:	Private	CONTACT:	Nicola Brown 01904 601985

PRIORITY CATEGORIES

- A** Immediate risk of further rapid deterioration or loss of fabric; no solution agreed.
B Immediate risk of further rapid deterioration or loss of fabric; solution agreed but not yet implemented.
C Slow decay; no solution agreed.

- D** Slow decay; solution agreed but not yet implemented.
E Under repair or in fair to good repair, but no user identified; or under threat of vacancy with no obvious new user (applicable only to buildings capable of beneficial use).

- F** Repair scheme in progress and (where applicable) end use or user identified; or functionally redundant buildings with new use agreed but not yet implemented.

NOTE
Last year's priority category is shown in brackets (otherwise, New Entry is noted).

ABBREVIATIONS

CA	Conservation Area
LB	Listed Building
LPA	Local Planning Authority
NP	National Park
RPG	Registered Park and Garden
SM	Scheduled Monument
UA	Unitary Authority
WHS	World Heritage Site

SITE NAME:	Round barrow 450m north east of Blanch Farm, Warter		
DESIGNATION:	Scheduled Monument	LIST ENTRY NUMBER:	1011906
CONDITION:	Extensive significant problems	TREND:	Declining
PRINCIPAL VULNERABILITY:	Arable ploughing	NEW ENTRY?:	No
OWNER TYPE:	Private	CONTACT:	Nicola Brown 01904 601985

SITE NAME:	Round barrow 520m south of Warren Farm, Warter		
DESIGNATION:	Scheduled Monument	LIST ENTRY NUMBER:	1011890
CONDITION:	Extensive significant problems	TREND:	Declining
PRINCIPAL VULNERABILITY:	Arable ploughing	NEW ENTRY?:	No
OWNER TYPE:	Private	CONTACT:	Nicola Brown 01904 601985

SITE NAME:	Section of linear boundary dyke between Sylvan Dale and Warren Farm, north west of Coldwold Farm, Warter		
DESIGNATION:	Scheduled Monument	LIST ENTRY NUMBER:	1016191
CONDITION:	Generally satisfactory but with significant localised problems	TREND:	Declining
PRINCIPAL VULNERABILITY:	Arable clipping	NEW ENTRY?:	No
OWNER TYPE:	Private	CONTACT:	Nicola Brown 01904 601985

SITE NAME:	Two bowl barrows 300m south east of Blanch Farm, Warter		
DESIGNATION:	Scheduled Monument	LIST ENTRY NUMBER:	1013458
CONDITION:	Extensive significant problems	TREND:	Declining
PRINCIPAL VULNERABILITY:	Arable ploughing	NEW ENTRY?:	No
OWNER TYPE:	Private	CONTACT:	Nicola Brown 01904 601985

SITE NAME:	Haltemprice Augustinian priory, Willerby		
DESIGNATION:	Scheduled Monument and Listed Building grade II*	LIST ENTRY NUMBER:	1019825 and 1103364
CONDITION:	Generally unsatisfactory with major localised problems	TREND:	Declining
PRINCIPAL VULNERABILITY:	Arable ploughing	NEW ENTRY?:	No
OWNER TYPE:	Private	CONTACT:	Nicola Brown 01904 601985

SITE NAME:	Bowl barrow 580m west of High Fordon Farm, Wold Newton		
DESIGNATION:	Scheduled Monument	LIST ENTRY NUMBER:	1007743
CONDITION:	Extensive significant problems	TREND:	Declining
PRINCIPAL VULNERABILITY:	Arable ploughing	NEW ENTRY?:	No
OWNER TYPE:	Private	CONTACT:	Jenny Lee 01904 601933

SITE NAME:	Bowl barrow 600m west of High Fordon Farm, Wold Newton		
DESIGNATION:	Scheduled Monument	LIST ENTRY NUMBER:	1007742
CONDITION:	Extensive significant problems	TREND:	Declining
PRINCIPAL VULNERABILITY:	Arable ploughing	NEW ENTRY?:	No
OWNER TYPE:	Private	CONTACT:	Jenny Lee 01904 601933

PRIORITY CATEGORIES

- A** Immediate risk of further rapid deterioration or loss of fabric; no solution agreed.
B Immediate risk of further rapid deterioration or loss of fabric; solution agreed but not yet implemented.
C Slow decay; no solution agreed.

- D** Slow decay; solution agreed but not yet implemented.
E Under repair or in fair to good repair, but no user identified; or under threat of vacancy with no obvious new user (applicable only to buildings capable of beneficial use).

- F** Repair scheme in progress and (where applicable) end use or user identified; or functionally redundant buildings with new use agreed but not yet implemented.

NOTE
 Last year's priority category is shown in brackets (otherwise, New Entry is noted).

ABBREVIATIONS

CA	Conservation Area
LB	Listed Building
LPA	Local Planning Authority
NP	National Park
RPG	Registered Park and Garden
SM	Scheduled Monument
UA	Unitary Authority
WHS	World Heritage Site



© Historic England

SITE NAME:	Thwaite Hall, Cottingham
DESIGNATION:	Registered Park and Garden grade II, CA
CONDITION:	Generally satisfactory but with significant localised problems
VULNERABILITY:	High
TREND:	Declining
NEW ENTRY?:	No
OWNER TYPE:	Private
LIST ENTRY NUMBER:	1000137

Grounds of a villa developed mainly in the 1870s/80s, but modified in the mid-C20 to provide accommodation for the University College of Hull. Grounds partly developed as a botanical garden. Problems with flood damage in 2007 and drainage problems are affecting mature planting and lawns around the lake.

Contact: Jane Jackson 01904 601880



© Historic England

SITE NAME:	Londesborough Park, Londesborough
DESIGNATION:	Registered Park and Garden grade II*, 5 LBs, part in CA
CONDITION:	Generally satisfactory but with significant localised problems
VULNERABILITY:	High
TREND:	Declining
NEW ENTRY?:	No
OWNER TYPE:	Private, multiple owners
LIST ENTRY NUMBER:	1000924

Gardens laid out in the late C17 wholly or partly by Robert Hooke for the first Lord Burlington, with alterations and additions by the third Lord Burlington in the early to mid-C18. Park with avenues of early C18 date, park has earlier origins. Kitchen garden of 1730-5 with cascades and entrances aligned with parkland avenues. Extensive parkland requiring more detailed study of historic development of the planting design, key avenues and vistas. Structures in walled garden in state of deterioration.

Contact: Nicola Brown 01904 601985

SITE NAME:	Bridlington Quay, Bridlington, Bridlington	
DESIGNATION:	Conservation Area, 19 LBs	NEW ENTRY?: No
CONDITION:	Very bad	TREND: Improving
VULNERABILITY:	Low	CONTACT: Malte Klockner (LPA) 01482 393725

SITE NAME:	Goole, East Riding of Yorkshire	
DESIGNATION:	Conservation Area, LB grade II	NEW ENTRY?: No
CONDITION:	Very bad	TREND: Deteriorating significantly
VULNERABILITY:	Low	CONTACT: Malte Klockner (LPA) 01482 393725

KINGSTON UPON HULL, CITY OF (UA)



© Historic England

SITE NAME:	Church of the Holy Trinity, King Street, Kingston Upon Hull
DESIGNATION:	Listed Place of Worship grade I, CA
CONDITION:	Fair
PRIORITY CATEGORY:	F (D)
OWNER TYPE:	Religious organisation
LIST ENTRY NUMBER:	1292280

One of the largest and grandest medieval parish churches in England. Transepts of 1300 to 1320, chancel of 1320 to 1370, nave of 1389 to 1425. The 150 ft central tower was added between 1500 and 1530. The eastern parts are remarkable for the very early use of brick. Although extensive repair has been carried out over the years, the asphalt covering of the nave roof was in poor repair. A Heritage Lottery Fund Grant for Places of Worship was offered in 2017 and repairs are underway.

Contact: Giles Proctor 01904 601981

PRIORITY CATEGORIES

- A** Immediate risk of further rapid deterioration or loss of fabric; no solution agreed.
- B** Immediate risk of further rapid deterioration or loss of fabric; solution agreed but not yet implemented.
- C** Slow decay; no solution agreed.
- D** Slow decay; solution agreed but not yet implemented.
- E** Under repair or in fair to good repair, but no user identified; or under threat of vacancy with no obvious new user (applicable only to buildings capable of beneficial use).
- F** Repair scheme in progress and (where applicable) end use or user identified; or functionally redundant buildings with new use agreed but not yet implemented.

NOTE
Last year's priority category is shown in brackets (otherwise, New Entry is noted).

ABBREVIATIONS

CA	Conservation Area
LB	Listed Building
LPA	Local Planning Authority
NP	National Park
RPG	Registered Park and Garden
SM	Scheduled Monument
UA	Unitary Authority
WHS	World Heritage Site



© Historic England

SITE NAME:	Church of St John the Baptist, St Georges Road, Kingston Upon Hull
DESIGNATION:	Listed Place of Worship grade II
CONDITION:	Poor
PRIORITY CATEGORY:	D (New entry)
OWNER TYPE:	Religious organisation
LIST ENTRY NUMBER:	1219061

1876 to 1878 by Smith & Brodrick. Built of red brick with Ancaster stone dressings in the Early English style. The slate roofs are a dominant feature and support a conical spirelet. The slating is in poor condition. A Heritage Lottery Fund Grant for Places of Worship has been offered towards project development and the works are out to tender.

Contact: Giles Proctor 01904 601981

SITE NAME:	Beverley Road, Hull	
DESIGNATION:	Conservation Area, 12 LBs	NEW ENTRY?: No
CONDITION:	Very bad	TREND: Improving
VULNERABILITY:	Low	CONTACT: Philip Hampel (LPA) 01482 612343

SITE NAME:	St Andrew's Dock, Hull	
DESIGNATION:	Conservation Area, LB grade II	NEW ENTRY?: No
CONDITION:	Very bad	TREND: No significant change
VULNERABILITY:	Low	CONTACT: Philip Hampel (LPA) 01482 612343

LANCASHIRE

YORKSHIRE DALES (NP)



© Historic England

SITE NAME:	Stables west of Over Hall, Ireby, Lancaster
DESIGNATION:	Listed Building grade II*
CONDITION:	Poor
OCCUPANCY:	Part occupied/part in use
PRIORITY CATEGORY:	D (D)
OWNER TYPE:	Private
LIST ENTRY NUMBER:	1071662

Stables built in 1690, belonging to Over Hall. Large two storey stone block with stone slate roof. Structural roof members and stone slate coverings were deteriorating, permitting water ingress. The owners discussed conversion to holiday lets with the Local Authority and Historic England in spring 2016. Listed Building Consent was granted in September 2016 for repairs to the roof, rainwater goods, doors and windows, as well as repointing of stonework and internal repairs.

Contact: Jane Jackson 01904 601880

NORTH YORKSHIRE

CRAVEN



© Historic England Archive

SITE NAME:	Mill, Lothersdale
DESIGNATION:	Listed Building grade II*, CA
CONDITION:	Poor
OCCUPANCY:	Part occupied/part in use
PRIORITY CATEGORY:	C (C)
OWNER TYPE:	Private
LIST ENTRY NUMBER:	1132272

Mill dating from 1795 with later extensions and alterations. The waterwheel of 1861, which is in poor condition, is considered to be the largest internal wheel in England. The roofs of the mill are deteriorating and the base of the mill chimney is in poor condition. The condition of the chimney, wheel and mill building has been assessed in detail and discussions are underway with the owner to find a solution for the whole complex.

Contact: Giles Proctor 01904 601981

PRIORITY CATEGORIES

- A** Immediate risk of further rapid deterioration or loss of fabric; no solution agreed.
- B** Immediate risk of further rapid deterioration or loss of fabric; solution agreed but not yet implemented.
- C** Slow decay; no solution agreed.
- D** Slow decay; solution agreed but not yet implemented.
- E** Under repair or in fair to good repair, but no user identified; or under threat of vacancy with no obvious new user (applicable only to buildings capable of beneficial use).
- F** Repair scheme in progress and (where applicable) end use or user identified; or functionally redundant buildings with new use agreed but not yet implemented.

NOTE
Last year's priority category is shown in brackets (otherwise, New Entry is noted).

ABBREVIATIONS

CA	Conservation Area
LB	Listed Building
LPA	Local Planning Authority
NP	National Park
RPG	Registered Park and Garden
SM	Scheduled Monument
UA	Unitary Authority
WHS	World Heritage Site



© Historic England

SITE NAME:	Church of the Holy Trinity, Main Street, Rathmell
DESIGNATION:	Listed Place of Worship grade II
CONDITION:	Poor
PRIORITY CATEGORY:	D (F)
OWNER TYPE:	Religious organisation
LIST ENTRY NUMBER:	1317050

Mid-C19 church with chancel and vestry added in 1883. Constructed from slobbered rubble with squared dressings and slate roof. Located in small, isolated hamlet, but maintained in regular use. The roofs are in poor condition, leading to some water ingress. The tower roof is in particularly poor condition. A Heritage Lottery Fund Grant for Places of Worship has supported the first phase of repair, but further works, to the tower, are required.

Contact: Giles Proctor 01904 601981

HAMBLETON



© Historic England

SITE NAME:	West Lodge, Thornton Stud, Newsham Road, Newsham with Breckenbrough
DESIGNATION:	Listed Building grade II*
CONDITION:	Poor
OCCUPANCY:	Vacant/not in use
PRIORITY CATEGORY:	C (C)
OWNER TYPE:	Private
LIST ENTRY NUMBER:	1150821

Late C18 lodge and entrance gateway. Some roof repairs were undertaken in spring 2014. Further work is needed in order to return the lodge to use.

Contact: Giles Proctor 01904 601981



© Historic England

SITE NAME:	Snape Castle, Snape with Thorp
DESIGNATION:	Scheduled Monument and Listed Building grade I, RPG grade II, part in CA
CONDITION:	Very bad
OCCUPANCY:	Part occupied/part in use
PRIORITY CATEGORY:	A (A)
OWNER TYPE:	Private
LIST ENTRY NUMBER:	1004908 and 1190147

Castle dated to circa 1430, with additions and alterations in the C16 and C18. It is comprised of extensive ruins, including some vaulted rooms and two towers. The rear ranges are in a poor condition. The upper parts of the towers are particularly unstable. Much repointing is required elsewhere. The front range is divided into two dwellings.

Contact: Nicola Brown 01904 601985



© Hambleton District Council

SITE NAME:	Stables at Harlsey Castle Farmhouse, West Harlsey
DESIGNATION:	Scheduled Monument and Listed Building grade II*
CONDITION:	Poor
OCCUPANCY:	Occupied/in use
PRIORITY CATEGORY:	F (D)
OWNER TYPE:	Private
LIST ENTRY NUMBER:	1004183 and 1188946

Remains of medieval castle keep; in use as farm buildings. A grant has been offered towards a scheme to repair the structure and repairs are due to commence in summer 2017.

Contact: Zoe Kemp 01904 601911



© Historic England

SITE NAME:	Church of St Mary, Church Wynd, Alne
DESIGNATION:	Listed Place of Worship grade I, CA
CONDITION:	Poor
PRIORITY CATEGORY:	D (New entry)
OWNER TYPE:	Religious organisation
LIST ENTRY NUMBER:	1151297

A largely Norman church, although with medieval extensions and insertions. The nave south wall appears to be a Georgian rebuild, although resetting (and jumbling) the fine Norman doorway. The tower is largely of 1766 and has a brick upper stage. The roofs and drainage are in poor repair. A Heritage Lottery Fund Grant for Places of Worship has been offered for project development.

Contact: Giles Proctor 01904 601981

PRIORITY CATEGORIES

- A** Immediate risk of further rapid deterioration or loss of fabric; no solution agreed.
- B** Immediate risk of further rapid deterioration or loss of fabric; solution agreed but not yet implemented.
- C** Slow decay; no solution agreed.
- D** Slow decay; solution agreed but not yet implemented.
- E** Under repair or in fair to good repair, but no user identified; or under threat of vacancy with no obvious new user (applicable only to buildings capable of beneficial use).
- F** Repair scheme in progress and (where applicable) end use or user identified; or functionally redundant buildings with new use agreed but not yet implemented.

NOTE
Last year's priority category is shown in brackets (otherwise, New Entry is noted).

ABBREVIATIONS

CA	Conservation Area
LB	Listed Building
LPA	Local Planning Authority
NP	National Park
RPG	Registered Park and Garden
SM	Scheduled Monument
UA	Unitary Authority
WHS	World Heritage Site



© Historic England

SITE NAME:	Church of St Peter, Bridge Street, Brafferton
DESIGNATION:	Listed Place of Worship grade II*, CA
CONDITION:	Poor
PRIORITY CATEGORY:	D (D)
OWNER TYPE:	Religious organisation
LIST ENTRY NUMBER:	1314926

An unusual church, the Perpendicular east end and tower separated by an aisleless nave of 1826 to 1831 by JB Pritchett. The tower pointing is poor and the belfry windows are deteriorating. The sandstone of the nave walls is extensively face-bedded and is eroding. The chancel parapets are decaying. A Heritage Lottery Fund Grant for Places of Worship has been offered for project development and the work is now out to tender.

Contact: Giles Proctor 01904 601981



© Historic England

SITE NAME:	Church of St John the Evangelist, Main Street, Dalton
DESIGNATION:	Listed Place of Worship grade II*
CONDITION:	Poor
PRIORITY CATEGORY:	C (C)
OWNER TYPE:	Religious organisation
LIST ENTRY NUMBER:	1150818

Church by William Butterfield, 1868. Exterior of stone and slate, but elaborate interior of coloured brick and tile. Morris glass. The rainwater goods are in poor repair and the stonework is in need of repointing.

Contact: Giles Proctor 01904 601981



© Historic England

SITE NAME:	Church of St Wilfrid, Great Langton
DESIGNATION:	Listed Place of Worship grade II
CONDITION:	Very bad
PRIORITY CATEGORY:	C (D)
OWNER TYPE:	Religious organisation
LIST ENTRY NUMBER:	1315473

Small medieval country church of roughcast cobble under a slate roof. The roof is in very poor condition and the roughcast is deteriorating.

Contact: Giles Proctor 01904 601981




© Historic England

SITE NAME:	All Saints Church, Cherry Avenue, Newton-on-Ouse
DESIGNATION:	Listed Place of Worship grade II, CA
CONDITION:	Poor
PRIORITY CATEGORY:	F (D)
OWNER TYPE:	Religious organisation
LIST ENTRY NUMBER:	1190709

Church of 1848 by GT Andrews, incorporating the Norman tower from the previous building. The spire is a local landmark. A Heritage Lottery Fund Grant for Places of Worship is supporting the re-covering of the nave and aisle roofs. A further phase of work will be required for the remainder of the building.

Contact: Giles Proctor 01904 601981



© Historic England

SITE NAME:	Church of St Mary, Kirkings Lane, Over Silton
DESIGNATION:	Listed Place of Worship grade II*
CONDITION:	Poor
PRIORITY CATEGORY:	D (New entry)
OWNER TYPE:	Religious organisation
LIST ENTRY NUMBER:	1150956

A remote medieval church, in the middle of a field. The roof of the Norman nave is hidden behind a parapet, but the roof of the medieval chancel is covered with coarse stone slates. This roof and that of the adjoining vestry are in poor repair. A Heritage Lottery Fund Grant for Places of Worship was offered for project development.

Contact: Giles Proctor 01904 601981

PRIORITY CATEGORIES

- A** Immediate risk of further rapid deterioration or loss of fabric; no solution agreed.
B Immediate risk of further rapid deterioration or loss of fabric; solution agreed but not yet implemented.
C Slow decay; no solution agreed.

- D** Slow decay; solution agreed but not yet implemented.
E Under repair or in fair to good repair, but no user identified; or under threat of vacancy with no obvious new user (applicable only to buildings capable of beneficial use).

- F** Repair scheme in progress and (where applicable) end use or user identified; or functionally redundant buildings with new use agreed but not yet implemented.

NOTE
 Last year's priority category is shown in brackets (otherwise, New Entry is noted).

ABBREVIATIONS

CA	Conservation Area
LB	Listed Building
LPA	Local Planning Authority
NP	National Park
RPG	Registered Park and Garden
SM	Scheduled Monument
UA	Unitary Authority
WHS	World Heritage Site



© Historic England

SITE NAME:	Church of St Michael, Church Street, Well
DESIGNATION:	Listed Place of Worship grade I, CA
CONDITION:	Good
PRIORITY CATEGORY:	F (D)
OWNER TYPE:	Religious organisation
LIST ENTRY NUMBER:	1315190

Well preserved medieval church with interesting fittings and monuments. The tower, nave and south aisle roofs have been repaired with the support of a Heritage Lottery Fund Grant for Places of Worship.

Contact: Giles Proctor 01904 601981

SITE NAME:	Medieval moated grange 160m south east of The Grange, Balk		
DESIGNATION:	Scheduled Monument	LIST ENTRY NUMBER:	1015920
CONDITION:	Generally satisfactory but with significant localised problems	TREND:	Declining
PRINCIPAL VULNERABILITY:	Drainage/dewatering	NEW ENTRY?:	No
OWNER TYPE:	Private	CONTACT:	Jane Jackson 01904 601880

SITE NAME:	Round barrow 150m south of Warren House, Brandsby-cum-Stearsby		
DESIGNATION:	Scheduled Monument	LIST ENTRY NUMBER:	1013601
CONDITION:	Extensive significant problems	TREND:	Improving
PRINCIPAL VULNERABILITY:	Bracken	NEW ENTRY?:	No
OWNER TYPE:	Private	CONTACT:	Jenny Lee 01904 601933

SITE NAME:	Round barrow 300m east of Warren House, Brandsby-cum-Stearsby		
DESIGNATION:	Scheduled Monument	LIST ENTRY NUMBER:	1013600
CONDITION:	Extensive significant problems	TREND:	Improving
PRINCIPAL VULNERABILITY:	Bracken	NEW ENTRY?:	No
OWNER TYPE:	Private	CONTACT:	Jenny Lee 01904 601933

SITE NAME:	Round barrow 300m west of Quarry House, Brandsby-cum-Stearsby		
DESIGNATION:	Scheduled Monument	LIST ENTRY NUMBER:	1013602
CONDITION:	Extensive significant problems	TREND:	Improving
PRINCIPAL VULNERABILITY:	Bracken	NEW ENTRY?:	No
OWNER TYPE:	Private	CONTACT:	Jenny Lee 01904 601933

SITE NAME:	Round barrow 450m north east of Hagg Farm, Brandsby-cum-Stearsby / Dalby-cum-Skewsby		
DESIGNATION:	Scheduled Monument	LIST ENTRY NUMBER:	1013592
CONDITION:	Generally unsatisfactory with major localised problems	TREND:	Improving
PRINCIPAL VULNERABILITY:	Bracken	NEW ENTRY?:	No
OWNER TYPE:	Private	CONTACT:	Jenny Lee 01904 601933

SITE NAME:	Crayke Castle: a motte and bailey and later stone castle of the bishops of Durham, incorporating part of an Anglo-Saxon monastic cemetery, Crayke		
DESIGNATION:	Scheduled Monument, LB grade I, part in CA	LIST ENTRY NUMBER:	1016530
CONDITION:	Generally unsatisfactory with major localised problems	TREND:	Declining
PRINCIPAL VULNERABILITY:	Animal burrowing - localised/limited	NEW ENTRY?:	No
OWNER TYPE:	Private	CONTACT:	Jenny Lee 01904 601933

PRIORITY CATEGORIES

- A** Immediate risk of further rapid deterioration or loss of fabric; no solution agreed.
- B** Immediate risk of further rapid deterioration or loss of fabric; solution agreed but not yet implemented.
- C** Slow decay; no solution agreed.
- D** Slow decay; solution agreed but not yet implemented.
- E** Under repair or in fair to good repair, but no user identified; or under threat of vacancy with no obvious new user (applicable only to buildings capable of beneficial use).
- F** Repair scheme in progress and (where applicable) end use or user identified; or functionally redundant buildings with new use agreed but not yet implemented.

NOTE
Last year's priority category is shown in brackets (otherwise, New Entry is noted).

ABBREVIATIONS

CA	Conservation Area
LB	Listed Building
LPA	Local Planning Authority
NP	National Park
RPG	Registered Park and Garden
SM	Scheduled Monument
UA	Unitary Authority
WHS	World Heritage Site

SITE NAME:	Moated site immediately south of Danby Wiske church, Danby Wiske with Lazenby		
DESIGNATION:	Scheduled Monument	LIST ENTRY NUMBER:	1020346
CONDITION:	Generally satisfactory but with minor localised problems	TREND:	Stable
PRINCIPAL VULNERABILITY:	Gardening	NEW ENTRY?:	No
OWNER TYPE:	Private	CONTACT:	Jenny Lee 01904 601933
SITE NAME:	Deighton moated site, Deighton		
DESIGNATION:	Scheduled Monument	LIST ENTRY NUMBER:	1004099
CONDITION:	Generally satisfactory but with minor localised problems	TREND:	Unknown
PRINCIPAL VULNERABILITY:	Drainage/dewatering	NEW ENTRY?:	No
OWNER TYPE:	Private	CONTACT:	Jane Jackson 01904 601880
SITE NAME:	Lime kilns 400m south west of Furlands, Kewick / Borrowby		
DESIGNATION:	Scheduled Monument	LIST ENTRY NUMBER:	1021190
CONDITION:	Generally satisfactory but with significant localised problems	TREND:	Improving
PRINCIPAL VULNERABILITY:	Deterioration - in need of management	NEW ENTRY?:	No
OWNER TYPE:	Private	CONTACT:	Jenny Lee 01904 601933
SITE NAME:	Section of cross ridge dyke and earthworks in Roman Plantation, Oulston Moor, Oulston		
DESIGNATION:	Scheduled Monument, part in RPG grade II	LIST ENTRY NUMBER:	1013438
CONDITION:	Extensive significant problems	TREND:	Improving
PRINCIPAL VULNERABILITY:	Bracken	NEW ENTRY?:	No
OWNER TYPE:	Private	CONTACT:	Jenny Lee 01904 601933
SITE NAME:	Sand Hutton Cross boundary cross 600m north east of the Old Vicarage, Sandhutton		
DESIGNATION:	Scheduled Monument	LIST ENTRY NUMBER:	1011748
CONDITION:	Generally satisfactory but with significant localised problems	TREND:	Unknown
PRINCIPAL VULNERABILITY:	Arable clipping	NEW ENTRY?:	Yes
OWNER TYPE:	Private	CONTACT:	Jenny Lee 01904 601933
SITE NAME:	A moated site 100m east of St Mary Magdalene's Church, Thirsk		
DESIGNATION:	Scheduled Monument, CA	LIST ENTRY NUMBER:	1008179
CONDITION:	Generally unsatisfactory with major localised problems	TREND:	Declining
PRINCIPAL VULNERABILITY:	Drainage/dewatering	NEW ENTRY?:	No
OWNER TYPE:	Private	CONTACT:	Jane Jackson 01904 601880
SITE NAME:	Round barrow known as Gospel Hill, 80m south west of Pasture House, Thornton Watlass		
DESIGNATION:	Scheduled Monument	LIST ENTRY NUMBER:	1018922
CONDITION:	Generally satisfactory but with significant localised problems	TREND:	Unknown
PRINCIPAL VULNERABILITY:	Arable clipping	NEW ENTRY?:	No
OWNER TYPE:	Private	CONTACT:	Jenny Lee 01904 601933

PRIORITY CATEGORIES

- A** Immediate risk of further rapid deterioration or loss of fabric; no solution agreed.
B Immediate risk of further rapid deterioration or loss of fabric; solution agreed but not yet implemented.
C Slow decay; no solution agreed.

- D** Slow decay; solution agreed but not yet implemented.
E Under repair or in fair to good repair, but no user identified; or under threat of vacancy with no obvious new user (applicable only to buildings capable of beneficial use).

- F** Repair scheme in progress and (where applicable) end use or user identified; or functionally redundant buildings with new use agreed but not yet implemented.

NOTE
Last year's priority category is shown in brackets (otherwise, New Entry is noted).

ABBREVIATIONS

CA	Conservation Area
LB	Listed Building
LPA	Local Planning Authority
NP	National Park
RPG	Registered Park and Garden
SM	Scheduled Monument
UA	Unitary Authority
WHS	World Heritage Site

SITE NAME:	Maiden Bower and Cock Lodge: a motte and bailey castle, moated site, windmill mound and associated linear outwork, Topcliffe		
DESIGNATION:	Scheduled Monument	LIST ENTRY NUMBER:	1011612
CONDITION:	Generally satisfactory but with minor localised problems	TREND:	Stable
PRINCIPAL VULNERABILITY:	Vehicle damage/erosion - moderate	NEW ENTRY?:	No
OWNER TYPE:	Private	CONTACT:	Jenny Lee 01904 601933
SITE NAME:	Three round barrows at Three Hills 500m north east of Camp House, West Tanfield		
DESIGNATION:	Scheduled Monument	LIST ENTRY NUMBER:	1015764
CONDITION:	Extensive significant problems	TREND:	Declining
PRINCIPAL VULNERABILITY:	Arable ploughing	NEW ENTRY?:	No
OWNER TYPE:	Private	CONTACT:	Nicola Brown 01904 601985
SITE NAME:	Earth circles, cursus, pit alignments and burial sites near Nosterfield and Thornborough, including Centre Hill round barrow, West Tanfield / East Tanfield		
DESIGNATION:	Scheduled Monument	LIST ENTRY NUMBER:	1004912
CONDITION:	Generally satisfactory but with significant localised problems	TREND:	Declining
PRINCIPAL VULNERABILITY:	Arable ploughing	NEW ENTRY?:	No
OWNER TYPE:	Private	CONTACT:	Nicola Brown 01904 601985
SITE NAME:	Round barrow on Rabbit Hill, 120m north of High Park House, Winton, Stank and Hallikeld		
DESIGNATION:	Scheduled Monument	LIST ENTRY NUMBER:	1020353
CONDITION:	Unknown	TREND:	Unknown
PRINCIPAL VULNERABILITY:	Arable clipping	NEW ENTRY?:	Yes
OWNER TYPE:	Private	CONTACT:	Jane Jackson 01904 601880
SITE NAME:	Four round barrows on Yearsley Moor 200m south west of High Lions' Lodge, Yearsley		
DESIGNATION:	Scheduled Monument, RPG grade II	LIST ENTRY NUMBER:	1013446
CONDITION:	Generally unsatisfactory with major localised problems	TREND:	Improving
PRINCIPAL VULNERABILITY:	Bracken	NEW ENTRY?:	No
OWNER TYPE:	Private	CONTACT:	Jenny Lee 01904 601933
SITE NAME:	Round barrow on Yearsley Moor 400m south west of High Lions' Lodge, Yearsley		
DESIGNATION:	Scheduled Monument, RPG grade II	LIST ENTRY NUMBER:	1013447
CONDITION:	Generally unsatisfactory with major localised problems	TREND:	Improving
PRINCIPAL VULNERABILITY:	Forestry	NEW ENTRY?:	No
OWNER TYPE:	Private	CONTACT:	Jenny Lee 01904 601933
SITE NAME:	Two round barrows on Yearsley Moor 550m south west of High Lions' Lodge, Yearsley		
DESIGNATION:	Scheduled Monument, RPG grade II	LIST ENTRY NUMBER:	1013449
CONDITION:	Extensive significant problems	TREND:	Stable
PRINCIPAL VULNERABILITY:	Forestry	NEW ENTRY?:	No
OWNER TYPE:	Private	CONTACT:	Jenny Lee 01904 601933

PRIORITY CATEGORIES

- A** Immediate risk of further rapid deterioration or loss of fabric; no solution agreed.
B Immediate risk of further rapid deterioration or loss of fabric; solution agreed but not yet implemented.
C Slow decay; no solution agreed.

- D** Slow decay; solution agreed but not yet implemented.
E Under repair or in fair to good repair, but no user identified; or under threat of vacancy with no obvious new user (applicable only to buildings capable of beneficial use).

- F** Repair scheme in progress and (where applicable) end use or user identified; or functionally redundant buildings with new use agreed but not yet implemented.

NOTE
 Last year's priority category is shown in brackets (otherwise, New Entry is noted).

ABBREVIATIONS

CA	Conservation Area
LB	Listed Building
LPA	Local Planning Authority
NP	National Park
RPG	Registered Park and Garden
SM	Scheduled Monument
UA	Unitary Authority
WHS	World Heritage Site

HARROGATE



© Historic England

SITE NAME:	Church of St Mary, Harlow Terrace, Harrogate
DESIGNATION:	Listed Building grade II*, CA
CONDITION:	Poor
OCCUPANCY:	Vacant/not in use
PRIORITY CATEGORY:	D (D)
OWNER TYPE:	Commercial company

LIST ENTRY NUMBER: I149482

Former church built c1916 by Sir Walter Tapper. Deterioration of the stone has occurred from an early date. There is evidence that the mineral felt to the aisle roofs is leaking. Proposals to convert the church to a new use are under consideration.

Contact: Giles Proctor 01904 601981



© Harrogate Borough Council

SITE NAME:	Coach house and bee hives approx 10 metres to north of Nutwith Cote, Grewelthorpe Road, Burton-on-Yore
DESIGNATION:	Listed Building grade II*
CONDITION:	Poor
OCCUPANCY:	Part occupied/part in use
PRIORITY CATEGORY:	D (D)
OWNER TYPE:	Private

LIST ENTRY NUMBER: I132066

Coach house with bee hives, mid C18. The rear wall of the coach house is settling and the end return of the bee hives is failing. There are structural cracks to the right hand return and rear, and some of the copings are missing from the rear gable. Pointing is failing, leaving some stone loose. A schedule of repairs has been discussed with the owner and it is hoped that necessary works will be carried out.

Contact: Giles Proctor 01904 601981



© Harrogate Borough Council

SITE NAME:	Outbuilding approx 20m to north of Nutwith Cote, Grewelthorpe Road, Burton-on-Yore
DESIGNATION:	Listed Building grade II*
CONDITION:	Fair
OCCUPANCY:	Vacant/not in use
PRIORITY CATEGORY:	D (D)
OWNER TYPE:	Private

LIST ENTRY NUMBER: I316886

Early C18 outbuilding/store. The building has been vacant for some time. Emergency re-roofing in corrugated asbestos was carried out many years ago. Building is slowly decaying, with open joints and defective rainwater goods. The corrugated asbestos roof appears to be failing at the ridge and at one of the gables. A schedule of repairs has been discussed with the owner and work is planned.

Contact: Giles Proctor 01904 601981



© Harrogate Borough Council

SITE NAME:	Temple of Victory with railed enclosure, Allerton Park, Flaxby
DESIGNATION:	Listed Building grade II*, RPG grade II
CONDITION:	Fair
OCCUPANCY:	Vacant/not in use
PRIORITY CATEGORY:	F (C)
OWNER TYPE:	Charity (heritage)

LIST ENTRY NUMBER: I315590

Summerhouse or view point, 1790, situated on a knoll in the park, to north west of the house, with extensive views from the Temple over the park and surrounding landscape. Re-roofed, cornice repaired and building made secure some years ago with grant aid from Historic England and Harrogate Borough Council. Repairs needed to stonework below cornice level and to steps and railings. Interior needs to be reinstated. Some further repairs are underway.

Contact: Giles Proctor 01904 601981

PRIORITY CATEGORIES

- A** Immediate risk of further rapid deterioration or loss of fabric; no solution agreed.
- B** Immediate risk of further rapid deterioration or loss of fabric; solution agreed but not yet implemented.
- C** Slow decay; no solution agreed.
- D** Slow decay; solution agreed but not yet implemented.
- E** Under repair or in fair to good repair, but no user identified; or under threat of vacancy with no obvious new user (applicable only to buildings capable of beneficial use).
- F** Repair scheme in progress and (where applicable) end use or user identified; or functionally redundant buildings with new use agreed but not yet implemented.

NOTE
Last year's priority category is shown in brackets (otherwise, New Entry is noted).

ABBREVIATIONS

CA	Conservation Area
LB	Listed Building
LPA	Local Planning Authority
NP	National Park
RPG	Registered Park and Garden
SM	Scheduled Monument
UA	Unitary Authority
WHS	World Heritage Site



© Harrogate Borough Council

SITE NAME:	Orangery with flanking walls, bothies and pavilion (Ripley Castle), Ripley
DESIGNATION:	Listed Building grade II*, RPG grade II, CA
CONDITION:	Poor
OCCUPANCY:	Part occupied/part in use
PRIORITY CATEGORY:	C (C)
OWNER TYPE:	Private
LIST ENTRY NUMBER:	1315394

Classical Orangery in walled garden with flanking pavilions, circa 1785 by William Belwood. One surviving glasshouse, circa 1840, now repaired and the East Pavilion also repaired. Bothies, mostly in poor condition, to rear, although some recently repaired and converted to new uses. The Orangery remains in use, but the balustrade has been dismantled and the cornice has been temporarily supported to prevent collapse.

Contact: Giles Proctor 01904 601981



© Harrogate Borough Council

SITE NAME:	Butterton Bridge, Sawley
DESIGNATION:	Scheduled Monument
CONDITION:	Poor
OCCUPANCY:	N/A
PRIORITY CATEGORY:	C (C)
OWNER TYPE:	Commercial company
LIST ENTRY NUMBER:	1004202

Medieval bridge, now crossed by a public footpath. The structure is overgrown and decaying and there is danger of structural collapse. The bridge is now under new ownership.

Contact: Jane Jackson 01904 601880



© Historic England

SITE NAME:	Dob Park Lodge, Dob Park Lane, Weston
DESIGNATION:	Scheduled Monument
CONDITION:	Poor
OCCUPANCY:	Vacant/not in use
PRIORITY CATEGORY:	D (D)
OWNER TYPE:	Commercial company
LIST ENTRY NUMBER:	1015630

Ruins of a C17 park lodge, now roofless structure three storeys high. Scheduled as a monument in 1997. Historic England has grant-aided emergency works. An archaeological assessment and feasibility study have been produced and a project for the repair and sustainable reuse of the structure has been developed. A planning application has been submitted for the conversion of the ruin into a single dwelling.

Contact: Giles Proctor 01904 601981



© Historic England

SITE NAME:	Church of St James, Wide Howe Lane, Baldersby
DESIGNATION:	Listed Place of Worship grade I, CA
CONDITION:	Fair
PRIORITY CATEGORY:	D (F)
OWNER TYPE:	Religious organisation
LIST ENTRY NUMBER:	1296495

Church of 1856 designed in a High Victorian style by William Butterfield for Viscount Downe of Baldersby Park. Constructed from sneaked stone with ashlar dressings and a roof of mixed materials. Internally Butterfield's interior remains intact. The nave and chancel roofs have been re-covered and the east window has been repaired, but the aisle roofs are still in need of repair.

Contact: Giles Proctor 01904 601981

SITE NAME:	Cairnfield, enclosures, boulder walling, hollow way and carved rocks towards edge of Snowden Carr centred at 370m south east of Crag House, Askwith	
DESIGNATION:	Scheduled Monument	LIST ENTRY NUMBER: 1014304
CONDITION:	Generally satisfactory but with significant localised problems	TREND: Declining
PRINCIPAL VULNERABILITY:	Plant growth	NEW ENTRY?: No
OWNER TYPE:	Private	CONTACT: Jane Jackson 01904 601880

PRIORITY CATEGORIES

- A** Immediate risk of further rapid deterioration or loss of fabric; no solution agreed.
B Immediate risk of further rapid deterioration or loss of fabric; solution agreed but not yet implemented.
C Slow decay; no solution agreed.

- D** Slow decay; solution agreed but not yet implemented.
E Under repair or in fair to good repair, but no user identified; or under threat of vacancy with no obvious new user (applicable only to buildings capable of beneficial use).

- F** Repair scheme in progress and (where applicable) end use or user identified; or functionally redundant buildings with new use agreed but not yet implemented.

NOTE
 Last year's priority category is shown in brackets (otherwise, New Entry is noted).

ABBREVIATIONS

CA	Conservation Area
LB	Listed Building
LPA	Local Planning Authority
NP	National Park
RPG	Registered Park and Garden
SM	Scheduled Monument
UA	Unitary Authority
WHS	World Heritage Site

SITE NAME:	Henge monument 300m north of Nunwick, Hutton Conyers		
DESIGNATION:	Scheduled Monument	LIST ENTRY NUMBER:	1012724
CONDITION:	Extensive significant problems	TREND:	Declining
PRINCIPAL VULNERABILITY:	Arable ploughing	NEW ENTRY?:	No
OWNER TYPE:	Private	CONTACT:	Nicola Brown 01904 601985

SITE NAME:	Hutton Hall (site of), Hutton Conyers		
DESIGNATION:	Scheduled Monument	LIST ENTRY NUMBER:	1004074
CONDITION:	Generally satisfactory but with significant localised problems	TREND:	Stable
PRINCIPAL VULNERABILITY:	Drainage/dewatering	NEW ENTRY?:	No
OWNER TYPE:	Private	CONTACT:	Nicola Brown 01904 601985

SITE NAME:	Round barrow in Harland's Plantation, Hutton Conyers		
DESIGNATION:	Scheduled Monument	LIST ENTRY NUMBER:	1009785
CONDITION:	Generally unsatisfactory with major localised problems	TREND:	Declining
PRINCIPAL VULNERABILITY:	Forestry	NEW ENTRY?:	No
OWNER TYPE:	Private	CONTACT:	Nicola Brown 01904 601985

SITE NAME:	Medieval monastic fishponds immediately east of Park House, Markington with Wallerthwaite		
DESIGNATION:	Scheduled Monument	LIST ENTRY NUMBER:	1018691
CONDITION:	Generally unsatisfactory with major localised problems	TREND:	Declining
PRINCIPAL VULNERABILITY:	Vehicle damage/erosion - extensive	NEW ENTRY?:	No
OWNER TYPE:	Private	CONTACT:	Nicola Brown 01904 601985

SITE NAME:	Howe Hill motte and bailey castle, North Deighton		
DESIGNATION:	Scheduled Monument	LIST ENTRY NUMBER:	1015541
CONDITION:	Generally unsatisfactory with major localised problems	TREND:	Declining
PRINCIPAL VULNERABILITY:	Animal burrowing - Badger - extensive	NEW ENTRY?:	No
OWNER TYPE:	Private	CONTACT:	Jane Jackson 01904 601880



© Historic England

SITE NAME:	Allerton Park, Allerton Mauleverer with Hopperton / Flaxby	Mid-C19 terraced gardens which provide the setting for a country house, surrounded by parkland which was enlarged in the 1720s and reworked in the 1770s. C20 woodland planting has significantly changed the character of the historic landscape and a number of listed structures are in poor condition. Proposals to repair the buildings are under development.
DESIGNATION:	Registered Park and Garden grade II, 19 LBs	
CONDITION:	Generally unsatisfactory with major localised problems	
VULNERABILITY:	Medium	
TREND:	Declining	
NEW ENTRY?:	No	
OWNER TYPE:	Mixed, multiple owners	
LIST ENTRY NUMBER:	1000402	

Contact: Giles Proctor 01904 601981

PRIORITY CATEGORIES

- A** Immediate risk of further rapid deterioration or loss of fabric; no solution agreed.
- B** Immediate risk of further rapid deterioration or loss of fabric; solution agreed but not yet implemented.
- C** Slow decay; no solution agreed.
- D** Slow decay; solution agreed but not yet implemented.
- E** Under repair or in fair to good repair, but no user identified; or under threat of vacancy with no obvious new user (applicable only to buildings capable of beneficial use).
- F** Repair scheme in progress and (where applicable) end use or user identified; or functionally redundant buildings with new use agreed but not yet implemented.

NOTE
Last year's priority category is shown in brackets (otherwise, New Entry is noted).

ABBREVIATIONS

CA	Conservation Area
LB	Listed Building
LPA	Local Planning Authority
NP	National Park
RPG	Registered Park and Garden
SM	Scheduled Monument
UA	Unitary Authority
WHS	World Heritage Site



© Historic England

SITE NAME:	Plumpton Rocks, Plumpton
DESIGNATION:	Registered Park and Garden grade II*, 12 LBs, CA
CONDITION:	Generally satisfactory but with minor localised problems
VULNERABILITY:	Medium
TREND:	Improving
NEW ENTRY?:	No
OWNER TYPE:	Private
LIST ENTRY NUMBER:	1000535

Mid-C18 pleasure grounds laid out with advice from John Carr as the grounds for a country house built within a pre-existing park of C16 origin. Painted by JMW Turner in 1798. Landscape designed around an artificial lake contained by dam, probably designed by John Carr. Lake surrounded by picturesque sandstone outcrops, often surmounted by trees. The lake has been de-silted and the dam has been repaired. Some further works are required to meet the Reservoirs Act.

Contact: Giles Proctor 01904 601981



© Historic England

SITE NAME:	Swinton Castle, Swinton with Warthermarske
DESIGNATION:	Registered Park and Garden grade II*, 6 LBs
CONDITION:	Generally satisfactory but with significant localised problems
VULNERABILITY:	Medium
TREND:	Declining
NEW ENTRY?:	No
OWNER TYPE:	Private, multiple owners
LIST ENTRY NUMBER:	1001074

Gardens and extensive pleasure grounds with grottos, rustic bridges and rockwork laid out between 1796 and c1820 under the direction of Adam Mickel the second and others for Sir William Danby, incorporating lakes and landscaping of c1760. The park probably has C17 or earlier origins. A significant proportion of the tree cover has reached maturity and beyond, some structures are in poor condition and water bodies in Quarry Gill woods are heavily silted.

Contact: Jane Jackson 01904 601880



© Battlefields Trust

SITE NAME:	Battle of Boroughbridge, Boroughbridge / Langthorpe / Milby
DESIGNATION:	Registered Battlefield, 2 LBs, part in CA
CONDITION:	Generally satisfactory but with significant localised problems
VULNERABILITY:	Medium
TREND:	Stable
PRIORITY CATEGORY:	D (D)
OWNER TYPE:	Private
LIST ENTRY NUMBER:	1000003

Thomas Earl of Lancaster's 1322 revolt against Edward II ended with defeat as his army attempted to retreat north and cross the River Ure. Much of the battlefield lies under modern Boroughbridge and there is further pressure for expansion north of the river.

Contact: Jane Jackson 01904 601880

NORTH YORK MOORS (NP)



© Historic England Archive

SITE NAME:	Ruins of Whorlton Castle Undercroft, Castle Bank, Whorlton, Hambleton
DESIGNATION:	Scheduled Monument and Listed Buildings - 2 grade I; 1 grade II*, part in CA
CONDITION:	Poor
OCCUPANCY:	N/A
PRIORITY CATEGORY:	C (C)
OWNER TYPE:	Private
LIST ENTRY NUMBER:	1007641 and 1151332; 1294328; 1189310

C14 castle. Parts of two vaulted chambers remain. Repair and improved management is required.

Contact: Giles Proctor 01904 601981

PRIORITY CATEGORIES

- A** Immediate risk of further rapid deterioration or loss of fabric; no solution agreed.
- B** Immediate risk of further rapid deterioration or loss of fabric; solution agreed but not yet implemented.
- C** Slow decay; no solution agreed.
- D** Slow decay; solution agreed but not yet implemented.
- E** Under repair or in fair to good repair, but no user identified; or under threat of vacancy with no obvious new user (applicable only to buildings capable of beneficial use).
- F** Repair scheme in progress and (where applicable) end use or user identified; or functionally redundant buildings with new use agreed but not yet implemented.

NOTE
Last year's priority category is shown in brackets (otherwise, New Entry is noted).

ABBREVIATIONS

- CA** Conservation Area
- LB** Listed Building
- LPA** Local Planning Authority
- NP** National Park
- RPG** Registered Park and Garden
- SM** Scheduled Monument
- UA** Unitary Authority
- WHS** World Heritage Site



© Historic England Archive

SITE NAME:	Whorlton Castle Gatehouse, Castle Bank, Whorlton, Hambleton
DESIGNATION:	Scheduled Monument and Listed Buildings - 2 grade I; 1 grade II*, part in CA
CONDITION:	Fair
OCCUPANCY:	Vacant/not in use
PRIORITY CATEGORY:	C (C)
OWNER TYPE:	Private
LIST ENTRY NUMBER:	1007641 and 1151332; 1294328; 1189310

Shell remains of a late C14 gatehouse, which was altered in the C16. Repair and improved management is required.

Contact: Giles Proctor 01904 601981



© Historic England

SITE NAME:	Arden Mill, Nr. Main Lane, Hawnby, Ryedale
DESIGNATION:	Listed Building grade II*
CONDITION:	Poor
OCCUPANCY:	Vacant/not in use
PRIORITY CATEGORY:	C (New entry)
OWNER TYPE:	Private
LIST ENTRY NUMBER:	1391800

Early C18 water-powered corn mill, containing mainly timber original machinery, with some C19 cast iron replacements. Damaged in floods in 2007; holding repairs undertaken, timber machinery now in need of stabilisation.

Contact: Jenny Lee 01904 601933



© Historic England

SITE NAME:	Rosedale East Mines: South 'Stone' kilns and North 'Iron' kilns, Rosedale East Side, Ryedale
DESIGNATION:	Scheduled Monument
CONDITION:	Poor
OCCUPANCY:	Vacant/not in use
PRIORITY CATEGORY:	B (B)
OWNER TYPE:	Private
LIST ENTRY NUMBER:	1018981

South 'Stone' kilns; massive rectangular stone structure 90 metres long part of the C19 iron mining complex at Rosedale East. Recent major collapse in several places. North 'Iron' kilns; also a massive rectangular stone structure 90 metres long, partly constructed with wrought iron plates which were removed following abandonment. Recent collapse. Now included in a major project to preserve and promote the story of ironstone mining and associated railways. Called This Exploited Land, it is an initiative of the North York Moors National Park and supported by the Heritage Lottery Fund.

Contact: Jenny Lee 01904 601933

SITE NAME:	Round barrow 550m east of Cam House, Bilsdale Midcable, Hambleton		
DESIGNATION:	Scheduled Monument	LIST ENTRY NUMBER:	1012488
CONDITION:	Generally unsatisfactory with major localised problems	TREND:	Declining
PRINCIPAL VULNERABILITY:	Other	NEW ENTRY?:	No
OWNER TYPE:	Private	CONTACT:	Jane Jackson 01904 601880

SITE NAME:	Cock Howe round barrow, Bilsdale Midcable / Hawnby, Hambleton		
DESIGNATION:	Scheduled Monument	LIST ENTRY NUMBER:	1015761
CONDITION:	Generally satisfactory but with significant localised problems	TREND:	Declining
PRINCIPAL VULNERABILITY:	Visitor erosion - extensive	NEW ENTRY?:	No
OWNER TYPE:	Private	CONTACT:	Jane Jackson 01904 601880

PRIORITY CATEGORIES

- A** Immediate risk of further rapid deterioration or loss of fabric; no solution agreed.
- B** Immediate risk of further rapid deterioration or loss of fabric; solution agreed but not yet implemented.
- C** Slow decay; no solution agreed.
- D** Slow decay; solution agreed but not yet implemented.
- E** Under repair or in fair to good repair, but no user identified; or under threat of vacancy with no obvious new user (applicable only to buildings capable of beneficial use).
- F** Repair scheme in progress and (where applicable) end use or user identified; or functionally redundant buildings with new use agreed but not yet implemented.

NOTE
Last year's priority category is shown in brackets (otherwise, New Entry is noted).

ABBREVIATIONS

CA	Conservation Area
LB	Listed Building
LPA	Local Planning Authority
NP	National Park
RPG	Registered Park and Garden
SM	Scheduled Monument
UA	Unitary Authority
WHS	World Heritage Site

SITE NAME:	Pit alignment forming part of the Cleave Dyke system 1000m north west of Dialstone Farm, Boltby, Hambleton		
DESIGNATION:	Scheduled Monument	LIST ENTRY NUMBER:	1010345
CONDITION:	Extensive significant problems	TREND:	Declining
PRINCIPAL VULNERABILITY:	Arable ploughing	NEW ENTRY?:	No
OWNER TYPE:	Private	CONTACT:	Jenny Lee 01904 601933
SITE NAME:	Pit alignment, part of the Cleave Dyke prehistoric boundary system and round barrow 450m south east of High Paradise, Boltby, Hambleton		
DESIGNATION:	Scheduled Monument	LIST ENTRY NUMBER:	1015576
CONDITION:	Extensive significant problems	TREND:	Declining
PRINCIPAL VULNERABILITY:	Arable ploughing	NEW ENTRY?:	No
OWNER TYPE:	Private	CONTACT:	Jenny Lee 01904 601933
SITE NAME:	Round barrow 650m east of South Woods, Boltby, Hambleton		
DESIGNATION:	Scheduled Monument	LIST ENTRY NUMBER:	1010343
CONDITION:	Extensive significant problems	TREND:	Declining
PRINCIPAL VULNERABILITY:	Arable ploughing	NEW ENTRY?:	No
OWNER TYPE:	Private	CONTACT:	Jane Jackson 01904 601880
SITE NAME:	Ayton Banks alum works, Great Ayton, Hambleton		
DESIGNATION:	Scheduled Monument	LIST ENTRY NUMBER:	1020347
CONDITION:	Generally unsatisfactory with major localised problems	TREND:	Declining
PRINCIPAL VULNERABILITY:	Plant growth	NEW ENTRY?:	No
OWNER TYPE:	Private	CONTACT:	Jenny Lee 01904 601933
SITE NAME:	Section of the Cleave Dyke system known as Hesketh Dike and Silver Hill round barrow, Hawnby / Old Byland and Scawton / Boltby, Hambleton		
DESIGNATION:	Scheduled Monument	LIST ENTRY NUMBER:	1015575
CONDITION:	Generally satisfactory but with significant localised problems	TREND:	Declining
PRINCIPAL VULNERABILITY:	Arable clipping	NEW ENTRY?:	No
OWNER TYPE:	Private	CONTACT:	Jenny Lee 01904 601933
SITE NAME:	Round barrow 40m west of Butcher's Wood, Kewick, Hambleton		
DESIGNATION:	Scheduled Monument	LIST ENTRY NUMBER:	1008584
CONDITION:	Generally unsatisfactory with major localised problems	TREND:	Declining
PRINCIPAL VULNERABILITY:	Bracken	NEW ENTRY?:	Yes
OWNER TYPE:	Private	CONTACT:	Jenny Lee 01904 601933
SITE NAME:	Round barrow 250m north of Cowesby Wood, Kewick, Hambleton		
DESIGNATION:	Scheduled Monument	LIST ENTRY NUMBER:	1008583
CONDITION:	Generally unsatisfactory with major localised problems	TREND:	Declining
PRINCIPAL VULNERABILITY:	Bracken	NEW ENTRY?:	Yes
OWNER TYPE:	Private	CONTACT:	Jenny Lee 01904 601933

PRIORITY CATEGORIES

- A** Immediate risk of further rapid deterioration or loss of fabric; no solution agreed.
- B** Immediate risk of further rapid deterioration or loss of fabric; solution agreed but not yet implemented.
- C** Slow decay; no solution agreed.
- D** Slow decay; solution agreed but not yet implemented.
- E** Under repair or in fair to good repair, but no user identified; or under threat of vacancy with no obvious new user (applicable only to buildings capable of beneficial use).
- F** Repair scheme in progress and (where applicable) end use or user identified; or functionally redundant buildings with new use agreed but not yet implemented.

NOTE
Last year's priority category is shown in brackets (otherwise, New Entry is noted).

ABBREVIATIONS

CA	Conservation Area
LB	Listed Building
LPA	Local Planning Authority
NP	National Park
RPG	Registered Park and Garden
SM	Scheduled Monument
UA	Unitary Authority
WHS	World Heritage Site

SITE NAME:	Section of the Cleave Dyke system 200m south east of Yorkshire Gliding Club, Kilburn High and Low, Hambleton		
DESIGNATION:	Scheduled Monument	LIST ENTRY NUMBER:	1012993
CONDITION:	Generally unsatisfactory with major localised problems	TREND:	Declining
PRINCIPAL VULNERABILITY:	Bracken	NEW ENTRY?:	Yes
OWNER TYPE:	Government or agency	CONTACT:	Jenny Lee 01904 601933
SITE NAME:	Kirby Bank Trod, a section of paved trackway extending 400m southwards from just east of The Warren, Kirkby, Hambleton		
DESIGNATION:	Scheduled Monument	LIST ENTRY NUMBER:	1405913
CONDITION:	Generally unsatisfactory with major localised problems	TREND:	Declining
PRINCIPAL VULNERABILITY:	Vehicle damage/erosion - extensive	NEW ENTRY?:	No
OWNER TYPE:	Private	CONTACT:	Jenny Lee 01904 601933
SITE NAME:	Two round barrows on Low Common, Appleton-le-Moors, Ryedale		
DESIGNATION:	Scheduled Monument	LIST ENTRY NUMBER:	1003660
CONDITION:	Generally unsatisfactory with major localised problems	TREND:	Declining
PRINCIPAL VULNERABILITY:	Arable clipping	NEW ENTRY?:	No
OWNER TYPE:	Private	CONTACT:	Jenny Lee 01904 601933
SITE NAME:	Byland Moor round cairns, Byland with Wass, Ryedale		
DESIGNATION:	Scheduled Monument	LIST ENTRY NUMBER:	1003144
CONDITION:	Extensive significant problems	TREND:	Declining
PRINCIPAL VULNERABILITY:	Arable ploughing	NEW ENTRY?:	No
OWNER TYPE:	Private	CONTACT:	Jenny Lee 01904 601933
SITE NAME:	Pike Howe round cairn, Farndale East / Rosedale West Side, Ryedale		
DESIGNATION:	Scheduled Monument	LIST ENTRY NUMBER:	1018986
CONDITION:	Generally satisfactory but with significant localised problems	TREND:	Declining
PRINCIPAL VULNERABILITY:	Vandalism	NEW ENTRY?:	No
OWNER TYPE:	Private	CONTACT:	Jenny Lee 01904 601933
SITE NAME:	Cairnfield 500m north east of Bumper Castle, Hawnby, Ryedale		
DESIGNATION:	Scheduled Monument	LIST ENTRY NUMBER:	1009358
CONDITION:	Generally unsatisfactory with major localised problems	TREND:	Declining
PRINCIPAL VULNERABILITY:	Other	NEW ENTRY?:	No
OWNER TYPE:	Private	CONTACT:	Jenny Lee 01904 601933
SITE NAME:	Round barrow 150m north east of Silver Hill Farm, Hawnby, Ryedale		
DESIGNATION:	Scheduled Monument	LIST ENTRY NUMBER:	1016052
CONDITION:	Generally unsatisfactory with major localised problems	TREND:	Stable
PRINCIPAL VULNERABILITY:	Arable clipping	NEW ENTRY?:	No
OWNER TYPE:	Private	CONTACT:	Jenny Lee 01904 601933

PRIORITY CATEGORIES

- A** Immediate risk of further rapid deterioration or loss of fabric; no solution agreed.
- B** Immediate risk of further rapid deterioration or loss of fabric; solution agreed but not yet implemented.
- C** Slow decay; no solution agreed.
- D** Slow decay; solution agreed but not yet implemented.
- E** Under repair or in fair to good repair, but no user identified; or under threat of vacancy with no obvious new user (applicable only to buildings capable of beneficial use).
- F** Repair scheme in progress and (where applicable) end use or user identified; or functionally redundant buildings with new use agreed but not yet implemented.

NOTE
Last year's priority category is shown in brackets (otherwise, New Entry is noted).

ABBREVIATIONS

CA	Conservation Area
LB	Listed Building
LPA	Local Planning Authority
NP	National Park
RPG	Registered Park and Garden
SM	Scheduled Monument
UA	Unitary Authority
WHS	World Heritage Site

SITE NAME:	Round barrow 500m east of Silver Hill Farm, Hawnby, Ryedale		
DESIGNATION:	Scheduled Monument	LIST ENTRY NUMBER:	1016066
CONDITION:	Generally satisfactory but with significant localised problems	TREND:	Declining
PRINCIPAL VULNERABILITY:	Arable clipping	NEW ENTRY?:	No
OWNER TYPE:	Private	CONTACT:	Jenny Lee 01904 601933
SITE NAME:	Two round barrows at Sour Milk Hills, Hawnby, Ryedale		
DESIGNATION:	Scheduled Monument	LIST ENTRY NUMBER:	1008442
CONDITION:	Generally satisfactory but with significant localised problems	TREND:	Declining
PRINCIPAL VULNERABILITY:	Digging	NEW ENTRY?:	No
OWNER TYPE:	Private	CONTACT:	Jenny Lee 01904 601933
SITE NAME:	Ana Cross round barrow and wayside cross, Lastingham, Ryedale		
DESIGNATION:	Scheduled Monument, LB grade II	LIST ENTRY NUMBER:	1018976
CONDITION:	Generally unsatisfactory with major localised problems	TREND:	Declining
PRINCIPAL VULNERABILITY:	Visitor erosion - extensive	NEW ENTRY?:	No
OWNER TYPE:	Private	CONTACT:	Jenny Lee 01904 601933
SITE NAME:	Medieval lordly residence immediately west of Church Farm, Old Byland and Scawton, Ryedale		
DESIGNATION:	Scheduled Monument	LIST ENTRY NUMBER:	1020313
CONDITION:	Generally satisfactory but with significant localised problems	TREND:	Declining
PRINCIPAL VULNERABILITY:	Other	NEW ENTRY?:	No
OWNER TYPE:	Private	CONTACT:	Jenny Lee 01904 601933
SITE NAME:	Four round barrows 875m north west of High Blansby, Pickering, Ryedale		
DESIGNATION:	Scheduled Monument	LIST ENTRY NUMBER:	1020818
CONDITION:	Generally satisfactory but with significant localised problems	TREND:	Declining
PRINCIPAL VULNERABILITY:	Arable clipping	NEW ENTRY?:	No
OWNER TYPE:	Crown	CONTACT:	Jenny Lee 01904 601933
SITE NAME:	Linear boundary earthwork 370m east of Oscar Park Farm, Rievaulx, Ryedale		
DESIGNATION:	Scheduled Monument	LIST ENTRY NUMBER:	1019340
CONDITION:	Generally satisfactory but with significant localised problems	TREND:	Declining
PRINCIPAL VULNERABILITY:	Plant growth	NEW ENTRY?:	No
OWNER TYPE:	Private	CONTACT:	Jenny Lee 01904 601933
SITE NAME:	Hollins Mine and Bank Top iron calcining kilns, Rosedale West Side / Spaunton / Lastingham, Ryedale		
DESIGNATION:	Scheduled Monument	LIST ENTRY NUMBER:	1018982
CONDITION:	Generally unsatisfactory with major localised problems	TREND:	Declining
PRINCIPAL VULNERABILITY:	Animal burrowing - localised/limited	NEW ENTRY?:	No
OWNER TYPE:	Private	CONTACT:	Jenny Lee 01904 601933

PRIORITY CATEGORIES

- A** Immediate risk of further rapid deterioration or loss of fabric; no solution agreed.
B Immediate risk of further rapid deterioration or loss of fabric; solution agreed but not yet implemented.
C Slow decay; no solution agreed.

- D** Slow decay; solution agreed but not yet implemented.
E Under repair or in fair to good repair, but no user identified; or under threat of vacancy with no obvious new user (applicable only to buildings capable of beneficial use).

- F** Repair scheme in progress and (where applicable) end use or user identified; or functionally redundant buildings with new use agreed but not yet implemented.

NOTE
 Last year's priority category is shown in brackets (otherwise, New Entry is noted).

ABBREVIATIONS

CA	Conservation Area
LB	Listed Building
LPA	Local Planning Authority
NP	National Park
RPG	Registered Park and Garden
SM	Scheduled Monument
UA	Unitary Authority
WHS	World Heritage Site

SITE NAME:	Pry Rigg round barrows, Sproxton, Ryedale		
DESIGNATION:	Scheduled Monument	LIST ENTRY NUMBER:	1004086
CONDITION:	Extensive significant problems	TREND:	Declining
PRINCIPAL VULNERABILITY:	Arable ploughing	NEW ENTRY?:	No
OWNER TYPE:	Private	CONTACT:	Jenny Lee 01904 601933
SITE NAME:	Regular aggregate field system on Troutdale Moor, 470m north west of Rock House Farm, Broxa-cum-Troutdale, Scarborough		
DESIGNATION:	Scheduled Monument	LIST ENTRY NUMBER:	1020839
CONDITION:	Generally unsatisfactory with major localised problems	TREND:	Declining
PRINCIPAL VULNERABILITY:	Scrub/tree growth	NEW ENTRY?:	No
OWNER TYPE:	Private	CONTACT:	Jenny Lee 01904 601933
SITE NAME:	Two round barrows 600m NNE of the north east corner of North Ings Plantation, Commondale, Scarborough		
DESIGNATION:	Scheduled Monument	LIST ENTRY NUMBER:	1015406
CONDITION:	Generally unsatisfactory with major localised problems	TREND:	Declining
PRINCIPAL VULNERABILITY:	Digging	NEW ENTRY?:	No
OWNER TYPE:	Private	CONTACT:	Jenny Lee 01904 601933
SITE NAME:	Round barrow on Wheeldale Moor, 1150m west of Wheeldale Lodge, Egton, Scarborough		
DESIGNATION:	Scheduled Monument	LIST ENTRY NUMBER:	1021256
CONDITION:	Generally unsatisfactory with major localised problems	TREND:	Declining
PRINCIPAL VULNERABILITY:	Vandalism	NEW ENTRY?:	No
OWNER TYPE:	Crown	CONTACT:	Jenny Lee 01904 601933
SITE NAME:	Fyling medieval deer park wall section, Fylingdales, Scarborough		
DESIGNATION:	Scheduled Monument	LIST ENTRY NUMBER:	1015542
CONDITION:	Generally unsatisfactory with major localised problems	TREND:	Stable
PRINCIPAL VULNERABILITY:	Collapse	NEW ENTRY?:	No
OWNER TYPE:	Private	CONTACT:	Jenny Lee 01904 601933
SITE NAME:	Site of Stoupe Brow alum works, 210m south east of Stoupe Bank Farm, Fylingdales, Scarborough		
DESIGNATION:	Scheduled Monument	LIST ENTRY NUMBER:	1018145
CONDITION:	Generally satisfactory but with significant localised problems	TREND:	Declining
PRINCIPAL VULNERABILITY:	Coastal erosion	NEW ENTRY?:	No
OWNER TYPE:	Private	CONTACT:	Jenny Lee 01904 601933
SITE NAME:	Round barrow in Springwood Heights Plantation, 220m north west of Springwood Cottage, Hackness, Scarborough		
DESIGNATION:	Scheduled Monument	LIST ENTRY NUMBER:	1019620
CONDITION:	Generally satisfactory but with significant localised problems	TREND:	Declining
PRINCIPAL VULNERABILITY:	Animal burrowing - moderate	NEW ENTRY?:	No
OWNER TYPE:	Private	CONTACT:	Jenny Lee 01904 601933

PRIORITY CATEGORIES

- A** Immediate risk of further rapid deterioration or loss of fabric; no solution agreed.
B Immediate risk of further rapid deterioration or loss of fabric; solution agreed but not yet implemented.
C Slow decay; no solution agreed.

- D** Slow decay; solution agreed but not yet implemented.
E Under repair or in fair to good repair, but no user identified; or under threat of vacancy with no obvious new user (applicable only to buildings capable of beneficial use).

- F** Repair scheme in progress and (where applicable) end use or user identified; or functionally redundant buildings with new use agreed but not yet implemented.

NOTE
 Last year's priority category is shown in brackets (otherwise, New Entry is noted).

ABBREVIATIONS

CA	Conservation Area
LB	Listed Building
LPA	Local Planning Authority
NP	National Park
RPG	Registered Park and Garden
SM	Scheduled Monument
UA	Unitary Authority
WHS	World Heritage Site

SITE NAME:	Moated site at Low Laites Farm, Whitby Laites, Hawsker-cum-Stainsacre, Scarborough		
DESIGNATION:	Scheduled Monument	LIST ENTRY NUMBER:	1020402
CONDITION:	Generally satisfactory but with minor localised problems	TREND:	Unknown
PRINCIPAL VULNERABILITY:	Dewatering	NEW ENTRY?:	No
OWNER TYPE:	Private	CONTACT:	Jenny Lee 01904 601933
SITE NAME:	Saltwick Nab alum quarries, Hawsker-cum-Stainsacre, Scarborough		
DESIGNATION:	Scheduled Monument	LIST ENTRY NUMBER:	1017779
CONDITION:	Generally satisfactory but with significant localised problems	TREND:	Declining
PRINCIPAL VULNERABILITY:	Coastal erosion	NEW ENTRY?:	No
OWNER TYPE:	Charity (heritage)	CONTACT:	Jenny Lee 01904 601933
SITE NAME:	Round barrow in School Belt, 1050m north west of Jenny Spring, Hutton Buscel, Scarborough		
DESIGNATION:	Scheduled Monument	LIST ENTRY NUMBER:	1017167
CONDITION:	Extensive significant problems	TREND:	Declining
PRINCIPAL VULNERABILITY:	Arable ploughing	NEW ENTRY?:	No
OWNER TYPE:	Private	CONTACT:	Jenny Lee 01904 601933
SITE NAME:	Alum quarries and works 800m north of Sandsend Bridge, Lythe, Scarborough		
DESIGNATION:	Scheduled Monument	LIST ENTRY NUMBER:	1018139
CONDITION:	Extensive significant problems	TREND:	Declining
PRINCIPAL VULNERABILITY:	Coastal erosion	NEW ENTRY?:	No
OWNER TYPE:	Private	CONTACT:	Jenny Lee 01904 601933
SITE NAME:	Alum works at Kettleless, Lythe, Scarborough		
DESIGNATION:	Scheduled Monument	LIST ENTRY NUMBER:	1018144
CONDITION:	Generally satisfactory but with significant localised problems	TREND:	Declining
PRINCIPAL VULNERABILITY:	Coastal erosion	NEW ENTRY?:	No
OWNER TYPE:	Private	CONTACT:	Jenny Lee 01904 601933
SITE NAME:	Round barrow on Brockrigg, 400m east of Brockrigg Farm, Lythe, Scarborough		
DESIGNATION:	Scheduled Monument	LIST ENTRY NUMBER:	1016539
CONDITION:	Extensive significant problems	TREND:	Declining
PRINCIPAL VULNERABILITY:	Arable ploughing	NEW ENTRY?:	Yes
OWNER TYPE:	Private	CONTACT:	Jenny Lee 01904 601933
SITE NAME:	Prehistoric linear boundary and associated features including a medieval monastic grange, north, east and south east of Moorsome Farm, Snainton / Brompton, Scarborough		
DESIGNATION:	Scheduled Monument	LIST ENTRY NUMBER:	1020836
CONDITION:	Generally satisfactory but with significant localised problems	TREND:	Declining
PRINCIPAL VULNERABILITY:	Animal burrowing - Other - extensive	NEW ENTRY?:	No
OWNER TYPE:	Private	CONTACT:	Jenny Lee 01904 601933

PRIORITY CATEGORIES

- A** Immediate risk of further rapid deterioration or loss of fabric; no solution agreed.
B Immediate risk of further rapid deterioration or loss of fabric; solution agreed but not yet implemented.
C Slow decay; no solution agreed.

- D** Slow decay; solution agreed but not yet implemented.
E Under repair or in fair to good repair, but no user identified; or under threat of vacancy with no obvious new user (applicable only to buildings capable of beneficial use).

- F** Repair scheme in progress and (where applicable) end use or user identified; or functionally redundant buildings with new use agreed but not yet implemented.

NOTE
 Last year's priority category is shown in brackets (otherwise, New Entry is noted).

ABBREVIATIONS

CA	Conservation Area
LB	Listed Building
LPA	Local Planning Authority
NP	National Park
RPG	Registered Park and Garden
SM	Scheduled Monument
UA	Unitary Authority
WHS	World Heritage Site

SITE NAME:	Round barrow 30m north east of Old Mill House, Stainton Dale, Scarborough		
DESIGNATION:	Scheduled Monument	LIST ENTRY NUMBER:	1020816
CONDITION:	Generally satisfactory but with significant localised problems	TREND:	Declining
PRINCIPAL VULNERABILITY:	Scrub/tree growth	NEW ENTRY?:	No
OWNER TYPE:	Private	CONTACT:	Jenny Lee 01904 601933

SITE NAME:	The Thieves' Dikes: prehistoric linear boundaries and associated features, Suffield-cum-Everley / Silpho, Scarborough		
DESIGNATION:	Scheduled Monument	LIST ENTRY NUMBER:	1019627
CONDITION:	Generally unsatisfactory with major localised problems	TREND:	Declining
PRINCIPAL VULNERABILITY:	Arable clipping	NEW ENTRY?:	No
OWNER TYPE:	Mixed, multiple owners	CONTACT:	Jane Jackson 01904 601880

SITE NAME:	Southern of two round barrows known as Row Howes, 680m south east of East Moor Farm, Wykeham, Scarborough		
DESIGNATION:	Scheduled Monument	LIST ENTRY NUMBER:	1019370
CONDITION:	Extensive significant problems	TREND:	Declining
PRINCIPAL VULNERABILITY:	Arable ploughing	NEW ENTRY?:	No
OWNER TYPE:	Private	CONTACT:	Jenny Lee 01904 601933

RICHMONDSHIRE



© Historic England Archive

SITE NAME:	The Old Gatehouse (occupied part), Jervaulx Park, East Witton
DESIGNATION:	Listed Building grade I, SM
CONDITION:	Very bad
OCCUPANCY:	Part occupied/part in use
PRIORITY CATEGORY:	C (C)
OWNER TYPE:	Private
LIST ENTRY NUMBER:	1318555

The house, known as the Old Gatehouse, was probably constructed from re-used medieval masonry in the C19, on medieval foundations. Part of the building is occupied and being repaired but the western end is ruinous and in need of repair. This entry relates to the occupied part of the Gatehouse.

Contact: Nicola Brown 01904 601985



© Historic England Archive

SITE NAME:	The Old Gatehouse (unoccupied part), Jervaulx Park, East Witton
DESIGNATION:	Scheduled Monument and Listed Buildings - I grade I; I grade II, LB grade I
CONDITION:	Very bad
OCCUPANCY:	Part occupied/part in use
PRIORITY CATEGORY:	C (C)
OWNER TYPE:	Private
LIST ENTRY NUMBER:	1020493 and 1130961; 1130962

The house, known as the Old Gatehouse, was probably constructed from re-used medieval masonry in the C19, on medieval foundations and it is occupied and in fair repair. The western end of the house is built into in situ medieval fabric, which is ruinous and in need of repair. This entry relates to the non-occupied ruins of the Gatehouse.

Contact: Nicola Brown 01904 601985

PRIORITY CATEGORIES

- A** Immediate risk of further rapid deterioration or loss of fabric; no solution agreed.
- B** Immediate risk of further rapid deterioration or loss of fabric; solution agreed but not yet implemented.
- C** Slow decay; no solution agreed.
- D** Slow decay; solution agreed but not yet implemented.
- E** Under repair or in fair to good repair, but no user identified; or under threat of vacancy with no obvious new user (applicable only to buildings capable of beneficial use).
- F** Repair scheme in progress and (where applicable) end use or user identified; or functionally redundant buildings with new use agreed but not yet implemented.

NOTE
Last year's priority category is shown in brackets (otherwise, New Entry is noted).

ABBREVIATIONS

CA	Conservation Area
LB	Listed Building
LPA	Local Planning Authority
NP	National Park
RPG	Registered Park and Garden
SM	Scheduled Monument
UA	Unitary Authority
WHS	World Heritage Site



© Historic England

SITE NAME:	Grotto and Icehouse, Forcett and Carkin
DESIGNATION:	Listed Building grade II*, RPG grade II
CONDITION:	Poor
OCCUPANCY:	N/A
PRIORITY CATEGORY:	C (C)
OWNER TYPE:	Private
LIST ENTRY NUMBER:	1157748

A late C18 Grotto and Icehouse, constructed of cyclopean dry-stone masonry forming three roundish arches. It stands at the head of the lake in Forcett park. The stonework is eroding and stones are becoming loose.

Contact: Giles Proctor 01904 601981



© Historic England

SITE NAME:	Keld Heads lead smelting mill and mine complex, Preston-under-Scar, Preston-under-Scar / Wensley
DESIGNATION:	Scheduled Monument and Listed Buildings - 2 grade II
CONDITION:	Poor
OCCUPANCY:	N/A
PRIORITY CATEGORY:	D (D)
OWNER TYPE:	Private
LIST ENTRY NUMBER:	1014763 and 1179229; 1130869

The mine complex displays a wide range of features associated with lead exploitation and processing. The site has been mined since the C12 but the present complex dates from C18 and C19. Scrub clearance was undertaken by North Yorkshire County Council volunteers in 2005 to assist with the preparation of survey documents. Options appraisal complete.

Contact: Jane Jackson 01904 601880



© Historic England Archive

SITE NAME:	Ravensworth Castle and park wall, The Green, Ravensworth
DESIGNATION:	Scheduled Monument and Listed Building grade I, part in LB grade II
CONDITION:	Poor
OCCUPANCY:	N/A
PRIORITY CATEGORY:	A (A)
OWNER TYPE:	Private
LIST ENTRY NUMBER:	1013087 and 1166522

Late C14, small roofless keep/gate tower and ruins of ancillary buildings together with impressive water defences later adapted to form water gardens. Much repointing and consolidation needed to all parts of the building. Significant parts of the standing remains, including the gate tower, are now at risk. A detailed record of the standing fabric has been completed.

Contact: Nicola Brown 01904 601985



SITE NAME:	Old Grandstand, Richmond
DESIGNATION:	Listed Building grade II*
CONDITION:	Poor
OCCUPANCY:	N/A
PRIORITY CATEGORY:	C (C)
OWNER TYPE:	Commercial company
LIST ENTRY NUMBER:	1131277

A rare example of an C18 racecourse grandstand. The racecourse was closed in the late C19 and the Grandstand became derelict. It was partially demolished c1960. Ruins cleared and stonework sorted c1995. A conservation plan for the building has been completed with the support of Historic England. The Racecourse is now a conservation area.

Contact: Jane Jackson 01904 601880



© Historic England

SITE NAME:	St Martin's Priory Ruins, A6136, St. Martin's
DESIGNATION:	Scheduled Monument and Listed Building grade I
CONDITION:	Poor
OCCUPANCY:	N/A
PRIORITY CATEGORY:	A (A)
OWNER TYPE:	Private
LIST ENTRY NUMBER:	1012995 and 1131548

The ruins of a small medieval monastic house, of C12 (possibly earlier) and C15. Part of a church, small gate tower and the ruined walls of other buildings also remain. Extensive consolidation and repointing work is required.

Contact: Jane Jackson 01904 601880

PRIORITY CATEGORIES

- A** Immediate risk of further rapid deterioration or loss of fabric; no solution agreed.
B Immediate risk of further rapid deterioration or loss of fabric; solution agreed but not yet implemented.
C Slow decay; no solution agreed.

- D** Slow decay; solution agreed but not yet implemented.
E Under repair or in fair to good repair, but no user identified; or under threat of vacancy with no obvious new user (applicable only to buildings capable of beneficial use).

- F** Repair scheme in progress and (where applicable) end use or user identified; or functionally redundant buildings with new use agreed but not yet implemented.

NOTE
 Last year's priority category is shown in brackets (otherwise, New Entry is noted).

ABBREVIATIONS

CA	Conservation Area
LB	Listed Building
LPA	Local Planning Authority
NP	National Park
RPG	Registered Park and Garden
SM	Scheduled Monument
UA	Unitary Authority
WHS	World Heritage Site

SITE NAME:	Section of Scots Dyke linear boundary 150m ENE of Olliver, Aske		
DESIGNATION:	Scheduled Monument	LIST ENTRY NUMBER:	1013780
CONDITION:	Generally unsatisfactory with major localised problems	TREND:	Declining
PRINCIPAL VULNERABILITY:	Arable clipping	NEW ENTRY?:	No
OWNER TYPE:	Private	CONTACT:	Jane Jackson 01904 601880
SITE NAME:	St Giles medieval hospital, post-medieval farmstead and Iron Age occupation site immediately north of St Giles Farm, Brough with St. Giles		
DESIGNATION:	Scheduled Monument	LIST ENTRY NUMBER:	1021210
CONDITION:	Generally satisfactory but with significant localised problems	TREND:	Declining
PRINCIPAL VULNERABILITY:	Natural erosion - extensive	NEW ENTRY?:	No
OWNER TYPE:	Private	CONTACT:	Jenny Lee 01904 601933
SITE NAME:	Cataractonium Roman forts and town, Brough with St. Giles / Catterick / Brompton-on-Swale		
DESIGNATION:	Scheduled Monument, LB grade II	LIST ENTRY NUMBER:	1021181
CONDITION:	Generally satisfactory but with significant localised problems	TREND:	Declining
PRINCIPAL VULNERABILITY:	Vehicle damage/erosion - extensive	NEW ENTRY?:	No
OWNER TYPE:	Private	CONTACT:	Jenny Lee 01904 601933
SITE NAME:	Medieval settlement of Dalton upon Tees and associated field system, Dalton-on-Tees		
DESIGNATION:	Scheduled Monument	LIST ENTRY NUMBER:	1019724
CONDITION:	Generally satisfactory but with significant localised problems	TREND:	Stable
PRINCIPAL VULNERABILITY:	Permitted development	NEW ENTRY?:	No
OWNER TYPE:	Private	CONTACT:	Jenny Lee 01904 601933
SITE NAME:	Two moated sites, the site of a dovecote and further associated features 120m north west and 180m north of The Old Hall, East Layton / Forcett and Carkin		
DESIGNATION:	Scheduled Monument	LIST ENTRY NUMBER:	1021039
CONDITION:	Generally satisfactory but with significant localised problems	TREND:	Stable
PRINCIPAL VULNERABILITY:	Drainage/dewatering	NEW ENTRY?:	No
OWNER TYPE:	Private	CONTACT:	Jane Jackson 01904 601880
SITE NAME:	Medieval village of Hunton and field system, Hunton		
DESIGNATION:	Scheduled Monument	LIST ENTRY NUMBER:	1018380
CONDITION:	Generally satisfactory but with significant localised problems	TREND:	Declining
PRINCIPAL VULNERABILITY:	Permitted development	NEW ENTRY?:	No
OWNER TYPE:	Private	CONTACT:	Jenny Lee 01904 601933
SITE NAME:	Section of Scots Dyke linear boundary east of Langdale Rush, Melsonby		
DESIGNATION:	Scheduled Monument	LIST ENTRY NUMBER:	1014240
CONDITION:	Generally satisfactory but with significant localised problems	TREND:	Stable
PRINCIPAL VULNERABILITY:	Scrub/tree growth	NEW ENTRY?:	No
OWNER TYPE:	Private	CONTACT:	Jenny Lee 01904 601933

PRIORITY CATEGORIES

- A** Immediate risk of further rapid deterioration or loss of fabric; no solution agreed.
B Immediate risk of further rapid deterioration or loss of fabric; solution agreed but not yet implemented.
C Slow decay; no solution agreed.

- D** Slow decay; solution agreed but not yet implemented.
E Under repair or in fair to good repair, but no user identified; or under threat of vacancy with no obvious new user (applicable only to buildings capable of beneficial use).

- F** Repair scheme in progress and (where applicable) end use or user identified; or functionally redundant buildings with new use agreed but not yet implemented.

NOTE
 Last year's priority category is shown in brackets (otherwise, New Entry is noted).

ABBREVIATIONS

CA	Conservation Area
LB	Listed Building
LPA	Local Planning Authority
NP	National Park
RPG	Registered Park and Garden
SM	Scheduled Monument
UA	Unitary Authority
WHS	World Heritage Site

SITE NAME:	William's Hill, Middleham		
DESIGNATION:	Scheduled Monument	LIST ENTRY NUMBER:	1004907
CONDITION:	Generally satisfactory but with significant localised problems	TREND:	Declining
PRINCIPAL VULNERABILITY:	Stock erosion - extensive	NEW ENTRY?:	No
OWNER TYPE:	Private	CONTACT:	Jenny Lee 01904 601933
SITE NAME:	Section of Scots Dyke linear boundary and portion of field system 100m east of Whitefields Farm, Richmond / Easby		
DESIGNATION:	Scheduled Monument	LIST ENTRY NUMBER:	1013777
CONDITION:	Generally satisfactory but with significant localised problems	TREND:	Declining
PRINCIPAL VULNERABILITY:	Permitted development	NEW ENTRY?:	No
OWNER TYPE:	Private	CONTACT:	Jenny Lee 01904 601933
SITE NAME:	Section of the Scots Dyke linear boundary 225m south of St Martin's Priory, St. Martin's		
DESIGNATION:	Scheduled Monument	LIST ENTRY NUMBER:	1018143
CONDITION:	Generally satisfactory but with significant localised problems	TREND:	Declining
PRINCIPAL VULNERABILITY:	Dumping	NEW ENTRY?:	No
OWNER TYPE:	Local authority	CONTACT:	Jenny Lee 01904 601933
SITE NAME:	Stanwick Late Iron Age oppidum, Iron Age and medieval settlement, early Christian church and sculpture and post-medieval emparkment, Stanwick St. John / Aldbrough / Forcett and Carkin / Melsonby		
DESIGNATION:	Scheduled Monument, 5 LBs, part in RPG grade II	LIST ENTRY NUMBER:	1016199
CONDITION:	Generally satisfactory but with significant localised problems	TREND:	Declining
PRINCIPAL VULNERABILITY:	Arable clipping	NEW ENTRY?:	No
OWNER TYPE:	Private	CONTACT:	Jane Jackson 01904 601880
SITE NAME:	Newsham		
DESIGNATION:	Conservation Area, 5 LBs	NEW ENTRY?:	Yes
CONDITION:	Poor	TREND:	Deteriorating
VULNERABILITY:	High	CONTACT:	Ann Smith (LPA) 01748 901130

RYEDALE



© Historic England

SITE NAME:	Lime Kilns, A170, Allerston	Bank of four lime kilns circa 1800. For Sir George Osbaldeston. Situated in woodland. These are in a poor state of repair. Some parts are starting to collapse. Section 17 Management Agreement works to remove damaging trees completed.
DESIGNATION:	Scheduled Monument and Listed Building grade II	
CONDITION:	Fair	
OCCUPANCY:	N/A	
PRIORITY CATEGORY:	C (C)	
OWNER TYPE:	Private	
LIST ENTRY NUMBER:	1021084 and 1206153	

PRIORITY CATEGORIES

- A** Immediate risk of further rapid deterioration or loss of fabric; no solution agreed.
- B** Immediate risk of further rapid deterioration or loss of fabric; solution agreed but not yet implemented.
- C** Slow decay; no solution agreed.
- D** Slow decay; solution agreed but not yet implemented.
- E** Under repair or in fair to good repair, but no user identified; or under threat of vacancy with no obvious new user (applicable only to buildings capable of beneficial use).
- F** Repair scheme in progress and (where applicable) end use or user identified; or functionally redundant buildings with new use agreed but not yet implemented.

NOTE
Last year's priority category is shown in brackets (otherwise, New Entry is noted).

ABBREVIATIONS

CA	Conservation Area
LB	Listed Building
LPA	Local Planning Authority
NP	National Park
RPG	Registered Park and Garden
SM	Scheduled Monument
UA	Unitary Authority
WHS	World Heritage Site



© Historic England

SITE NAME:	Old church, Birdsall
DESIGNATION:	Scheduled Monument, LB grade II
CONDITION:	Poor
OCCUPANCY:	N/A
PRIORITY CATEGORY:	C (C)
OWNER TYPE:	Private
LIST ENTRY NUMBER:	1004881

Ruined church adjacent to country house. C12 chancel arch, C14 arcade, 1601 datestone on tower probably resited, C18 window inserted on west front. Some work required on wall tops but main concern is deterioration of stone on south arcade and impost moulding on Norman chancel arch.

Contact: Jenny Lee 01904 601933



© Historic England

SITE NAME:	Wall of cascade approximately 100 metres north of Ebberston Hall, A170, Ebberston and Yedingham
DESIGNATION:	Listed Building grade II*, RPG grade II*
CONDITION:	Poor
OCCUPANCY:	N/A
PRIORITY CATEGORY:	C (C)
OWNER TYPE:	Private
LIST ENTRY NUMBER:	1315781

Rubble stone cascade within a water garden of circa 1718, situated in the narrow valley of Kirk Dale approximately 100 metres to the north of the Hall by Colen Campbell. Forms the middle cascade of the three in the water garden. The cascade leaks severely and the pond does not hold water.

Contact: Giles Proctor 01904 601981



© Historic England

SITE NAME:	Wall of cascade approximately 50 metres north of Ebberston Hall, A170, Ebberston and Yedingham
DESIGNATION:	Listed Building grade II*, RPG grade II*
CONDITION:	Fair
OCCUPANCY:	N/A
PRIORITY CATEGORY:	C (C)
OWNER TYPE:	Private
LIST ENTRY NUMBER:	1206196

Stepped cascade within a water garden of circa 1718, situated in the narrow valley of Kirk Dale circa 50 metres to the north of the Hall by Colen Campbell. Forms the lower cascade of the three in the water garden. Although the pond holds water, the cascade is very mossy, concealing its condition.

Contact: Giles Proctor 01904 601981



© Historic England

SITE NAME:	Walled garden gate piers to Central north-south Lane, Henderskelfe
DESIGNATION:	Listed Building grade II*, RPG grade I
CONDITION:	Poor
OCCUPANCY:	N/A
PRIORITY CATEGORY:	D (D)
OWNER TYPE:	Private
LIST ENTRY NUMBER:	1173032

Pairs of monumental gate piers crossing the walled garden at Castle Howard, probably by Vanbrugh. The stonework is suffering from the effects of rusting iron cramps and frost damage. A programme of repair has been identified.

Contact: Giles Proctor 01904 601981

PRIORITY CATEGORIES

- A** Immediate risk of further rapid deterioration or loss of fabric; no solution agreed.
B Immediate risk of further rapid deterioration or loss of fabric; solution agreed but not yet implemented.
C Slow decay; no solution agreed.

- D** Slow decay; solution agreed but not yet implemented.
E Under repair or in fair to good repair, but no user identified; or under threat of vacancy with no obvious new user (applicable only to buildings capable of beneficial use).

- F** Repair scheme in progress and (where applicable) end use or user identified; or functionally redundant buildings with new use agreed but not yet implemented.

NOTE
 Last year's priority category is shown in brackets (otherwise, New Entry is noted).

ABBREVIATIONS

CA	Conservation Area
LB	Listed Building
LPA	Local Planning Authority
NP	National Park
RPG	Registered Park and Garden
SM	Scheduled Monument
UA	Unitary Authority
WHS	World Heritage Site



© Historic England Archive

SITE NAME:	The Mausoleum and bastion wall with gates and railings, Kirk Hill, Castle Howard Estate, Henderskelfe
DESIGNATION:	Listed Building grade I, RPG grade I
CONDITION:	Fair
OCCUPANCY:	N/A
PRIORITY CATEGORY:	C (C)
OWNER TYPE:	Private
LIST ENTRY NUMBER:	1149010

Mausoleum by Hawksmoor, from 1729 to 1742, modelled on the tomb of Metella. Situated on a bluff circa 1.2 kilometres east of the mansion and visible from the Temple Terrace and the Temple of the Four Winds (from 1724 to 1728 by Vanbrugh), both south east of the mansion. The columns were repaired with a grant in the 1980s. The entablature and bastions continue to decay. Much of the damage is due to rusting cramps. The staircase balustrade is collapsing. A condition survey has been commissioned.

Contact: Giles Proctor 01904 601981




© Historic England

SITE NAME:	Walls to walled garden with gates and corner piers, Castle Howard Estate, Henderskelfe
DESIGNATION:	Listed Building grade I, RPG grade I
CONDITION:	Poor
OCCUPANCY:	N/A
PRIORITY CATEGORY:	D (D)
OWNER TYPE:	Private
LIST ENTRY NUMBER:	1296425

Walls to the walled garden, early C18 by Sir John Vanbrugh. The brick walls are in fair condition but the calcareous sandstone piers are decaying, largely due to corrosion of iron cramps. They are in need of extensive repair. A programme of repair has identified.

Contact: Giles Proctor 01904 601981



© Historic England Archive

SITE NAME:	Screen wall, north west of Malton Lodge, Old Maltongate, Malton
DESIGNATION:	Listed Building grade II*, SM, CA
CONDITION:	Very bad
OCCUPANCY:	N/A
PRIORITY CATEGORY:	A (A)
OWNER TYPE:	Private
LIST ENTRY NUMBER:	1219922

Courtyard wall circa 1604, part of the screen wall to the outer forecourt of the former Eure mansion, the remains of which are now known as Malton Lodge. Very heavily decayed and potentially unstable.

Contact: Jane Jackson 01904 601880



© Historic England

SITE NAME:	Sheriff Hutton Castle, Main Street, Sheriff Hutton
DESIGNATION:	Scheduled Monument and Listed Building grade II*, part in CA
CONDITION:	Poor
OCCUPANCY:	N/A
PRIORITY CATEGORY:	C (C)
OWNER TYPE:	Other not for profit group
LIST ENTRY NUMBER:	1019593 and 1149592

Ruinous castle begun in 1382 by John, Lord Neville, with C15 gatehouse inserted. Vulnerable to weathering. A condition survey was funded by Historic England and Phase I repairs, also funded by Historic England, are complete. Emergency works to south west tower are complete. The castle is in a relatively stable condition.

Contact: Jane Jackson 01904 601880

PRIORITY CATEGORIES

- A** Immediate risk of further rapid deterioration or loss of fabric; no solution agreed.
- B** Immediate risk of further rapid deterioration or loss of fabric; solution agreed but not yet implemented.
- C** Slow decay; no solution agreed.
- D** Slow decay; solution agreed but not yet implemented.
- E** Under repair or in fair to good repair, but no user identified; or under threat of vacancy with no obvious new user (applicable only to buildings capable of beneficial use).
- F** Repair scheme in progress and (where applicable) end use or user identified; or functionally redundant buildings with new use agreed but not yet implemented.

NOTE
Last year's priority category is shown in brackets (otherwise, New Entry is noted).

ABBREVIATIONS

CA	Conservation Area
LB	Listed Building
LPA	Local Planning Authority
NP	National Park
RPG	Registered Park and Garden
SM	Scheduled Monument
UA	Unitary Authority
WHS	World Heritage Site



© Historic England

SITE NAME:	Slingsby Castle, Slingsby
DESIGNATION:	Scheduled Monument and Listed Building grade II, part in LB grade II, part in CA
CONDITION:	Very bad
OCCUPANCY:	N/A
PRIORITY CATEGORY:	C (C)
OWNER TYPE:	Private
LIST ENTRY NUMBER:	1004178 and 1149761

C16 Great House built on the site of a medieval castle. Ruinous, but surviving up to the eaves in height. In need of urgent consolidation; the site is deteriorating as a result of natural erosion and some vandalism.

Contact: Nicola Brown 01904 601985



© Historic England

SITE NAME:	Church of St Helen, Church Lane, Amotherby
DESIGNATION:	Listed Place of Worship grade II
CONDITION:	Poor
PRIORITY CATEGORY:	C (C)
OWNER TYPE:	Religious organisation
LIST ENTRY NUMBER:	1149153

Partly medieval church, extensively restored by George Fowler Jones between 1870 and 1872. Decay to medieval west tower and Victorian north aisle. Some loose roof slates.

Contact: Giles Proctor 01904 601981



© Historic England

SITE NAME:	Church of St Michael, Main Street, Barton-le-Street
DESIGNATION:	Listed Place of Worship grade I, CA
CONDITION:	Poor
PRIORITY CATEGORY:	C (C)
OWNER TYPE:	Religious organisation
LIST ENTRY NUMBER:	1148993

Church dating to 1871, but incorporating C12 fabric. Constructed from sandstone ashlar with a slate roof. The church is well maintained and in a good condition internally. However, externally the building has a number of missing ridge pieces and some severely eroded stone.

Contact: Giles Proctor 01904 601981



© Historic England

SITE NAME:	Church of St Giles, Village Street, Lockton
DESIGNATION:	Listed Place of Worship grade II, CA
CONDITION:	Poor
PRIORITY CATEGORY:	C (C)
OWNER TYPE:	Religious organisation
LIST ENTRY NUMBER:	1260741

Medieval church at the centre of a moorland village. Generally well maintained, but significant repair needed to the tower. The drainage needs to be overhauled.

Contact: Giles Proctor 01904 601981



© Historic England

SITE NAME:	Church of St Andrew, A170, Middleton
DESIGNATION:	Listed Place of Worship grade I, CA
CONDITION:	Fair
PRIORITY CATEGORY:	F (D)
OWNER TYPE:	Religious organisation
LIST ENTRY NUMBER:	1315705

Anglo-Saxon tower with C13 belfry. C13 nave with C15 clerestory. Chancel restored by C Hodgson Fowler in 1886. Good fittings, including C15 stalls in the chancel. The nave roof and masonry are being repaired with the support of a Heritage Lottery Fund Grant for Places of Worship. Further repairs will be needed to the tower.

Contact: Giles Proctor 01904 601981

PRIORITY CATEGORIES

- A** Immediate risk of further rapid deterioration or loss of fabric; no solution agreed.
B Immediate risk of further rapid deterioration or loss of fabric; solution agreed but not yet implemented.
C Slow decay; no solution agreed.

- D** Slow decay; solution agreed but not yet implemented.
E Under repair or in fair to good repair, but no user identified; or under threat of vacancy with no obvious new user (applicable only to buildings capable of beneficial use).

- F** Repair scheme in progress and (where applicable) end use or user identified; or functionally redundant buildings with new use agreed but not yet implemented.

NOTE
 Last year's priority category is shown in brackets (otherwise, New Entry is noted).

ABBREVIATIONS

CA	Conservation Area
LB	Listed Building
LPA	Local Planning Authority
NP	National Park
RPG	Registered Park and Garden
SM	Scheduled Monument
UA	Unitary Authority
WHS	World Heritage Site



SITE NAME:	Church of St John of Beverley, Salton
DESIGNATION:	Listed Place of Worship grade I
CONDITION:	Poor
PRIORITY CATEGORY:	D (New entry)
OWNER TYPE:	Religious organisation
LIST ENTRY NUMBER:	1315726

A complete Norman church consisting of tower, nave and chancel, although built over more than one campaign. The church was restored by Charles Hodgson Fowler in 1881. The north slope of the chancel roof, the drainage and the tower and spire are in poor condition. A Heritage Lottery Fund Grant for Places of Worship has been offered for project development.

Contact: Giles Proctor 01904 601981

© Historic England



SITE NAME:	Church of St Martin, Town Street, Scampston
DESIGNATION:	Listed Place of Worship grade II
CONDITION:	Poor
PRIORITY CATEGORY:	C (C)
OWNER TYPE:	Religious organisation
LIST ENTRY NUMBER:	1315719

Small village church from 1845 to 1846 by GT Andrews, with fittings from 1906 to 1914 by Temple Moore. The slating to the south roof slopes is deteriorating and the bellcote has been split by rusting ironwork.

Contact: Giles Proctor 01904 601981

© Historic England



SITE NAME:	Wesleyan Chapel and Hall, The Green, Slingsby
DESIGNATION:	Listed Place of Worship grade II, CA
CONDITION:	Poor
PRIORITY CATEGORY:	C (C)
OWNER TYPE:	Religious organisation
LIST ENTRY NUMBER:	1149791

Methodist chapel of 1837. The roof slates are in poor condition and there is erosion to the gable stonework.

Contact: Giles Proctor 01904 601981

© Historic England

SITE NAME:	Acklam Wold barrow group: a bowl barrow 450m south west of Acklam Wold House, Acklam		
DESIGNATION:	Scheduled Monument	LIST ENTRY NUMBER:	1011573
CONDITION:	Extensive significant problems	TREND:	Declining
PRINCIPAL VULNERABILITY:	Arable ploughing	NEW ENTRY?:	No
OWNER TYPE:	Private	CONTACT:	Nicola Brown 01904 601985

SITE NAME:	Round barrow 250m NNE of Easthorpe Cottages, Amotherby		
DESIGNATION:	Scheduled Monument	LIST ENTRY NUMBER:	1014566
CONDITION:	Extensive significant problems	TREND:	Declining
PRINCIPAL VULNERABILITY:	Arable ploughing	NEW ENTRY?:	No
OWNER TYPE:	Private	CONTACT:	Jenny Lee 01904 601933

SITE NAME:	Round barrow 310m NNE of Easthorpe Lodge, Amotherby		
DESIGNATION:	Scheduled Monument	LIST ENTRY NUMBER:	1014565
CONDITION:	Extensive significant problems	TREND:	Declining
PRINCIPAL VULNERABILITY:	Arable ploughing	NEW ENTRY?:	No
OWNER TYPE:	Private	CONTACT:	Jenny Lee 01904 601933

PRIORITY CATEGORIES

- A** Immediate risk of further rapid deterioration or loss of fabric; no solution agreed.
B Immediate risk of further rapid deterioration or loss of fabric; solution agreed but not yet implemented.
C Slow decay; no solution agreed.

- D** Slow decay; solution agreed but not yet implemented.
E Under repair or in fair to good repair, but no user identified; or under threat of vacancy with no obvious new user (applicable only to buildings capable of beneficial use).

- F** Repair scheme in progress and (where applicable) end use or user identified; or functionally redundant buildings with new use agreed but not yet implemented.

NOTE
 Last year's priority category is shown in brackets (otherwise, New Entry is noted).

ABBREVIATIONS

CA	Conservation Area
LB	Listed Building
LPA	Local Planning Authority
NP	National Park
RPG	Registered Park and Garden
SM	Scheduled Monument
UA	Unitary Authority
WHS	World Heritage Site

SITE NAME:	Round barrow 380m NNW of Easthorpe Lodge, Amotherby		
DESIGNATION:	Scheduled Monument	LIST ENTRY NUMBER:	1014569
CONDITION:	Extensive significant problems	TREND:	Declining
PRINCIPAL VULNERABILITY:	Arable ploughing	NEW ENTRY?:	No
OWNER TYPE:	Private	CONTACT:	Nicola Brown 01904 601985
SITE NAME:	Cross dyke 600m north west of Easthorpe Farm, Appleton-le-Street with Easthorpe		
DESIGNATION:	Scheduled Monument	LIST ENTRY NUMBER:	1016261
CONDITION:	Generally satisfactory but with significant localised problems	TREND:	Declining
PRINCIPAL VULNERABILITY:	Scrub/tree growth	NEW ENTRY?:	Yes
OWNER TYPE:	Private	CONTACT:	Jane Jackson 01904 601880
SITE NAME:	Iron Age settlement, Barton-le-Street		
DESIGNATION:	Scheduled Monument	LIST ENTRY NUMBER:	1003666
CONDITION:	Extensive significant problems	TREND:	Declining
PRINCIPAL VULNERABILITY:	Arable ploughing	NEW ENTRY?:	No
OWNER TYPE:	Private	CONTACT:	Nicola Brown 01904 601985
SITE NAME:	Round barrow in the west of Scarrish Wood, Barton-le-Street		
DESIGNATION:	Scheduled Monument	LIST ENTRY NUMBER:	1014677
CONDITION:	Extensive significant problems	TREND:	Improving
PRINCIPAL VULNERABILITY:	Scrub/tree growth	NEW ENTRY?:	Yes
OWNER TYPE:	Private	CONTACT:	Jenny Lee 01904 601933
SITE NAME:	Pockley Gates round barrow 600m west of Beadlam Grange, Beadlam		
DESIGNATION:	Scheduled Monument	LIST ENTRY NUMBER:	1019341
CONDITION:	Extensive significant problems	TREND:	Declining
PRINCIPAL VULNERABILITY:	Arable ploughing	NEW ENTRY?:	No
OWNER TYPE:	Private	CONTACT:	Jenny Lee 01904 601933
SITE NAME:	A bowl barrow on Birdsall Wold, 300m north east of Vessey Pasture Farm, Birdsall		
DESIGNATION:	Scheduled Monument	LIST ENTRY NUMBER:	1007570
CONDITION:	Extensive significant problems	TREND:	Declining
PRINCIPAL VULNERABILITY:	Arable ploughing	NEW ENTRY?:	No
OWNER TYPE:	Private	CONTACT:	Jenny Lee 01904 601933
SITE NAME:	A bowl barrow on Birdsall Wold, 750m east of Aldro Farm, Birdsall		
DESIGNATION:	Scheduled Monument	LIST ENTRY NUMBER:	1007468
CONDITION:	Extensive significant problems	TREND:	Declining
PRINCIPAL VULNERABILITY:	Arable ploughing	NEW ENTRY?:	No
OWNER TYPE:	Private	CONTACT:	Jenny Lee 01904 601933
SITE NAME:	A bowl barrow on Birdsall Wold, between Birdsall Dale and Vessey Pasture Dale, Birdsall		
DESIGNATION:	Scheduled Monument	LIST ENTRY NUMBER:	1007442
CONDITION:	Extensive significant problems	TREND:	Declining
PRINCIPAL VULNERABILITY:	Arable ploughing	NEW ENTRY?:	No
OWNER TYPE:	Private	CONTACT:	Jenny Lee 01904 601933

PRIORITY CATEGORIES

- A** Immediate risk of further rapid deterioration or loss of fabric; no solution agreed.
B Immediate risk of further rapid deterioration or loss of fabric; solution agreed but not yet implemented.
C Slow decay; no solution agreed.

- D** Slow decay; solution agreed but not yet implemented.
E Under repair or in fair to good repair, but no user identified; or under threat of vacancy with no obvious new user (applicable only to buildings capable of beneficial use).

- F** Repair scheme in progress and (where applicable) end use or user identified; or functionally redundant buildings with new use agreed but not yet implemented.

NOTE
 Last year's priority category is shown in brackets (otherwise, New Entry is noted).

ABBREVIATIONS

CA	Conservation Area
LB	Listed Building
LPA	Local Planning Authority
NP	National Park
RPG	Registered Park and Garden
SM	Scheduled Monument
UA	Unitary Authority
WHS	World Heritage Site

SITE NAME:	Hedon Howe tumulus, Burythorpe		
DESIGNATION:	Scheduled Monument	LIST ENTRY NUMBER:	1005487
CONDITION:	Generally unsatisfactory with major localised problems	TREND:	Declining
PRINCIPAL VULNERABILITY:	Arable ploughing	NEW ENTRY?:	No
OWNER TYPE:	Private	CONTACT:	Jenny Lee 01904 601933

SITE NAME:	Bossall Hall: a quadrangular castle, Buttercrambe with Bossall		
DESIGNATION:	Scheduled Monument, LB grade II	LIST ENTRY NUMBER:	1008016
CONDITION:	Generally satisfactory but with minor localised problems	TREND:	Declining
PRINCIPAL VULNERABILITY:	Drainage/dewatering	NEW ENTRY?:	No
OWNER TYPE:	Private	CONTACT:	Jane Jackson 01904 601880

SITE NAME:	Cawthorne medieval settlement remains 150m north east of West Cawthorne, Cropton		
DESIGNATION:	Scheduled Monument	LIST ENTRY NUMBER:	1018951
CONDITION:	Generally satisfactory but with minor localised problems	TREND:	Stable
PRINCIPAL VULNERABILITY:	Stock erosion - localised/limited	NEW ENTRY?:	No
OWNER TYPE:	Private	CONTACT:	Jane Jackson 01904 601880

SITE NAME:	Round barrow 350m north west of Hen Flatts, Cropton		
DESIGNATION:	Scheduled Monument	LIST ENTRY NUMBER:	1018408
CONDITION:	Extensive significant problems	TREND:	Declining
PRINCIPAL VULNERABILITY:	Arable ploughing	NEW ENTRY?:	No
OWNER TYPE:	Private	CONTACT:	Jenny Lee 01904 601933

SITE NAME:	Round barrow 550m north of High Nova Farm, Cropton		
DESIGNATION:	Scheduled Monument	LIST ENTRY NUMBER:	1015440
CONDITION:	Extensive significant problems	TREND:	Declining
PRINCIPAL VULNERABILITY:	Arable ploughing	NEW ENTRY?:	No
OWNER TYPE:	Private	CONTACT:	Jenny Lee 01904 601933

SITE NAME:	Long barrow 630m north west of Scamridge Farm, Ebberston and Yedingham / Allerston		
DESIGNATION:	Scheduled Monument	LIST ENTRY NUMBER:	1020832
CONDITION:	Generally satisfactory but with significant localised problems	TREND:	Declining
PRINCIPAL VULNERABILITY:	Arable clipping	NEW ENTRY?:	No
OWNER TYPE:	Private	CONTACT:	Nicola Brown 01904 601985

SITE NAME:	Foston medieval settlement and moated monastic grange, Foston		
DESIGNATION:	Scheduled Monument	LIST ENTRY NUMBER:	1019388
CONDITION:	Generally satisfactory but with significant localised problems	TREND:	Declining
PRINCIPAL VULNERABILITY:	Stock erosion - localised/limited	NEW ENTRY?:	No
OWNER TYPE:	Private	CONTACT:	Jenny Lee 01904 601933

PRIORITY CATEGORIES

- A** Immediate risk of further rapid deterioration or loss of fabric; no solution agreed.
B Immediate risk of further rapid deterioration or loss of fabric; solution agreed but not yet implemented.
C Slow decay; no solution agreed.

- D** Slow decay; solution agreed but not yet implemented.
E Under repair or in fair to good repair, but no user identified; or under threat of vacancy with no obvious new user (applicable only to buildings capable of beneficial use).

- F** Repair scheme in progress and (where applicable) end use or user identified; or functionally redundant buildings with new use agreed but not yet implemented.

NOTE
 Last year's priority category is shown in brackets (otherwise, New Entry is noted).

ABBREVIATIONS

CA	Conservation Area
LB	Listed Building
LPA	Local Planning Authority
NP	National Park
RPG	Registered Park and Garden
SM	Scheduled Monument
UA	Unitary Authority
WHS	World Heritage Site

SITE NAME:	Boythorpe settlement site, Foxholes		
DESIGNATION:	Scheduled Monument	LIST ENTRY NUMBER:	1004059
CONDITION:	Extensive significant problems	TREND:	Declining
PRINCIPAL VULNERABILITY:	Arable ploughing	NEW ENTRY?:	No
OWNER TYPE:	Private	CONTACT:	Nicola Brown 01904 601985

SITE NAME:	Settlement site at Butterwick, Foxholes		
DESIGNATION:	Scheduled Monument	LIST ENTRY NUMBER:	1004047
CONDITION:	Extensive significant problems	TREND:	Declining
PRINCIPAL VULNERABILITY:	Arable ploughing	NEW ENTRY?:	No
OWNER TYPE:	Private	CONTACT:	Nicola Brown 01904 601985

SITE NAME:	Round barrow 350m NNE of High Baxtonhowe, Fryton		
DESIGNATION:	Scheduled Monument	LIST ENTRY NUMBER:	1013681
CONDITION:	Extensive significant problems	TREND:	Declining
PRINCIPAL VULNERABILITY:	Arable ploughing	NEW ENTRY?:	Yes
OWNER TYPE:	Private	CONTACT:	Jenny Lee 01904 601933

SITE NAME:	Round barrow 350m north east of Hollin Hill, Fryton		
DESIGNATION:	Scheduled Monument	LIST ENTRY NUMBER:	1013690
CONDITION:	Generally unsatisfactory with major localised problems	TREND:	Improving
PRINCIPAL VULNERABILITY:	Forestry	NEW ENTRY?:	Yes
OWNER TYPE:	Private	CONTACT:	Jenny Lee 01904 601933

SITE NAME:	Round barrow 400m north east of Hollin Hill, Fryton		
DESIGNATION:	Scheduled Monument	LIST ENTRY NUMBER:	1013691
CONDITION:	Generally unsatisfactory with major localised problems	TREND:	Improving
PRINCIPAL VULNERABILITY:	Forestry	NEW ENTRY?:	Yes
OWNER TYPE:	Private	CONTACT:	Jenny Lee 01904 601933

SITE NAME:	Round barrow 800m north east of High Baxtonhowe, Fryton		
DESIGNATION:	Scheduled Monument	LIST ENTRY NUMBER:	1013688
CONDITION:	Generally unsatisfactory with major localised problems	TREND:	Improving
PRINCIPAL VULNERABILITY:	Forestry	NEW ENTRY?:	Yes
OWNER TYPE:	Private	CONTACT:	Jenny Lee 01904 601933

SITE NAME:	Round barrow 250m ENE of High Baxtonhowe, Fryton / Hovingham		
DESIGNATION:	Scheduled Monument	LIST ENTRY NUMBER:	1013682
CONDITION:	Extensive significant problems	TREND:	Declining
PRINCIPAL VULNERABILITY:	Arable ploughing	NEW ENTRY?:	No
OWNER TYPE:	Private	CONTACT:	Jenny Lee 01904 601933

SITE NAME:	Round barrow 450m south west of Coney Hill Farm, Gilling East		
DESIGNATION:	Scheduled Monument	LIST ENTRY NUMBER:	1014082
CONDITION:	Extensive significant problems	TREND:	Unknown
PRINCIPAL VULNERABILITY:	Arable ploughing	NEW ENTRY?:	No
OWNER TYPE:	Private	CONTACT:	Jenny Lee 01904 601933

PRIORITY CATEGORIES

- A** Immediate risk of further rapid deterioration or loss of fabric; no solution agreed.
B Immediate risk of further rapid deterioration or loss of fabric; solution agreed but not yet implemented.
C Slow decay; no solution agreed.

- D** Slow decay; solution agreed but not yet implemented.
E Under repair or in fair to good repair, but no user identified; or under threat of vacancy with no obvious new user (applicable only to buildings capable of beneficial use).

- F** Repair scheme in progress and (where applicable) end use or user identified; or functionally redundant buildings with new use agreed but not yet implemented.

NOTE
 Last year's priority category is shown in brackets (otherwise, New Entry is noted).

ABBREVIATIONS

CA	Conservation Area
LB	Listed Building
LPA	Local Planning Authority
NP	National Park
RPG	Registered Park and Garden
SM	Scheduled Monument
UA	Unitary Authority
WHS	World Heritage Site

SITE NAME:	Round barrow 500m SSW of Coney Hill Farm, Gilling East		
DESIGNATION:	Scheduled Monument	LIST ENTRY NUMBER:	1014083
CONDITION:	Extensive significant problems	TREND:	Unknown
PRINCIPAL VULNERABILITY:	Arable ploughing	NEW ENTRY?:	No
OWNER TYPE:	Private	CONTACT:	Jenny Lee 01904 601933
SITE NAME:	Round barrow 530m NNW of Maidensworth Farm, Grimstone		
DESIGNATION:	Scheduled Monument	LIST ENTRY NUMBER:	1013599
CONDITION:	Generally unsatisfactory with major localised problems	TREND:	Improving
PRINCIPAL VULNERABILITY:	Bracken	NEW ENTRY?:	No
OWNER TYPE:	Private	CONTACT:	Jenny Lee 01904 601933
SITE NAME:	Round barrow on Grimston Moor 350m north east of Black Gill Plantation, Grimstone		
DESIGNATION:	Scheduled Monument	LIST ENTRY NUMBER:	1013444
CONDITION:	Extensive significant problems	TREND:	Declining
PRINCIPAL VULNERABILITY:	Bracken	NEW ENTRY?:	No
OWNER TYPE:	Government or agency	CONTACT:	Jenny Lee 01904 601933
SITE NAME:	Round barrow 400m SSW of Low Gaterley Cottages, Henderskelfe		
DESIGNATION:	Scheduled Monument, RPG grade I	LIST ENTRY NUMBER:	1013694
CONDITION:	Generally unsatisfactory with major localised problems	TREND:	Improving
PRINCIPAL VULNERABILITY:	Forestry	NEW ENTRY?:	Yes
OWNER TYPE:	Private	CONTACT:	Jenny Lee 01904 601933
SITE NAME:	East Heselton Brow barrow group: a bowl barrow 1,300m east of Manor Wold Farm, Heselton		
DESIGNATION:	Scheduled Monument	LIST ENTRY NUMBER:	1011579
CONDITION:	Extensive significant problems	TREND:	Declining
PRINCIPAL VULNERABILITY:	Arable ploughing	NEW ENTRY?:	No
OWNER TYPE:	Private	CONTACT:	Jane Jackson 01904 601880
SITE NAME:	New Bield round barrow and ringwork, Heselton		
DESIGNATION:	Scheduled Monument	LIST ENTRY NUMBER:	1004105
CONDITION:	Extensive significant problems	TREND:	Declining
PRINCIPAL VULNERABILITY:	Arable ploughing	NEW ENTRY?:	No
OWNER TYPE:	Private	CONTACT:	Nicola Brown 01904 601985
SITE NAME:	Round barrow 170m north of Wool Knoll, Hovingham		
DESIGNATION:	Scheduled Monument	LIST ENTRY NUMBER:	1013548
CONDITION:	Generally unsatisfactory with major localised problems	TREND:	Declining
PRINCIPAL VULNERABILITY:	Scrub/tree growth	NEW ENTRY?:	No
OWNER TYPE:	Private	CONTACT:	Jenny Lee 01904 601933
SITE NAME:	Round barrow 350m south west of Moor House Farm, Hovingham		
DESIGNATION:	Scheduled Monument	LIST ENTRY NUMBER:	1013545
CONDITION:	Extensive significant problems	TREND:	Declining
PRINCIPAL VULNERABILITY:	Arable ploughing	NEW ENTRY?:	No
OWNER TYPE:	Private	CONTACT:	Jenny Lee 01904 601933

PRIORITY CATEGORIES

- A** Immediate risk of further rapid deterioration or loss of fabric; no solution agreed.
- B** Immediate risk of further rapid deterioration or loss of fabric; solution agreed but not yet implemented.
- C** Slow decay; no solution agreed.
- D** Slow decay; solution agreed but not yet implemented.
- E** Under repair or in fair to good repair, but no user identified; or under threat of vacancy with no obvious new user (applicable only to buildings capable of beneficial use).
- F** Repair scheme in progress and (where applicable) end use or user identified; or functionally redundant buildings with new use agreed but not yet implemented.

NOTE
Last year's priority category is shown in brackets (otherwise, New Entry is noted).

ABBREVIATIONS

CA	Conservation Area
LB	Listed Building
LPA	Local Planning Authority
NP	National Park
RPG	Registered Park and Garden
SM	Scheduled Monument
UA	Unitary Authority
WHS	World Heritage Site

SITE NAME:	Round barrow 400m ESE of Theaker Waster's Spring, Hovingham		
DESIGNATION:	Scheduled Monument	LIST ENTRY NUMBER:	1013553
CONDITION:	Generally unsatisfactory with major localised problems	TREND:	Improving
PRINCIPAL VULNERABILITY:	Bracken	NEW ENTRY?:	Yes
OWNER TYPE:	Private	CONTACT:	Jenny Lee 01904 601933

SITE NAME:	Round barrow 545m NNW of Wool Knoll, Hovingham		
DESIGNATION:	Scheduled Monument	LIST ENTRY NUMBER:	1013549
CONDITION:	Generally satisfactory but with significant localised problems	TREND:	Improving
PRINCIPAL VULNERABILITY:	Forestry	NEW ENTRY?:	Yes
OWNER TYPE:	Private	CONTACT:	Jenny Lee 01904 601933

SITE NAME:	Round barrow 550m NNW of Wool Knoll, Hovingham		
DESIGNATION:	Scheduled Monument	LIST ENTRY NUMBER:	1013550
CONDITION:	Generally unsatisfactory with major localised problems	TREND:	Improving
PRINCIPAL VULNERABILITY:	Scrub/tree growth	NEW ENTRY?:	Yes
OWNER TYPE:	Private	CONTACT:	Jenny Lee 01904 601933

SITE NAME:	Round barrow 700m north of Moor House Farm, Hovingham		
DESIGNATION:	Scheduled Monument	LIST ENTRY NUMBER:	1013546
CONDITION:	Generally satisfactory but with significant localised problems	TREND:	Improving
PRINCIPAL VULNERABILITY:	Scrub/tree growth	NEW ENTRY?:	No
OWNER TYPE:	Private	CONTACT:	Jenny Lee 01904 601933

SITE NAME:	Moated site known as Vivers Hill Castle, 300m north east of the parish church, Kirkbymoorside		
DESIGNATION:	Scheduled Monument	LIST ENTRY NUMBER:	1015811
CONDITION:	Generally satisfactory but with significant localised problems	TREND:	Declining
PRINCIPAL VULNERABILITY:	Scrub/tree growth	NEW ENTRY?:	No
OWNER TYPE:	Private	CONTACT:	Jenny Lee 01904 601933

SITE NAME:	Starfits round barrow, 450m north east of Starfits House, Kirkbymoorside		
DESIGNATION:	Scheduled Monument	LIST ENTRY NUMBER:	1015810
CONDITION:	Extensive significant problems	TREND:	Declining
PRINCIPAL VULNERABILITY:	Arable ploughing	NEW ENTRY?:	No
OWNER TYPE:	Private	CONTACT:	Nicola Brown 01904 601985

SITE NAME:	Three bowl barrows 200m west of Belle Vue Farm, Luttons		
DESIGNATION:	Scheduled Monument	LIST ENTRY NUMBER:	1011514
CONDITION:	Extensive significant problems	TREND:	Declining
PRINCIPAL VULNERABILITY:	Arable ploughing	NEW ENTRY?:	No
OWNER TYPE:	Private	CONTACT:	Jenny Lee 01904 601933

PRIORITY CATEGORIES

- A** Immediate risk of further rapid deterioration or loss of fabric; no solution agreed.
B Immediate risk of further rapid deterioration or loss of fabric; solution agreed but not yet implemented.
C Slow decay; no solution agreed.

- D** Slow decay; solution agreed but not yet implemented.
E Under repair or in fair to good repair, but no user identified; or under threat of vacancy with no obvious new user (applicable only to buildings capable of beneficial use).

- F** Repair scheme in progress and (where applicable) end use or user identified; or functionally redundant buildings with new use agreed but not yet implemented.

NOTE
 Last year's priority category is shown in brackets (otherwise, New Entry is noted).

ABBREVIATIONS

CA	Conservation Area
LB	Listed Building
LPA	Local Planning Authority
NP	National Park
RPG	Registered Park and Garden
SM	Scheduled Monument
UA	Unitary Authority
WHS	World Heritage Site

SITE NAME:	Middleton Heights round barrow, Middleton		
DESIGNATION:	Scheduled Monument	LIST ENTRY NUMBER:	1003258
CONDITION:	Extensive significant problems	TREND:	Declining
PRINCIPAL VULNERABILITY:	Arable ploughing	NEW ENTRY?:	No
OWNER TYPE:	Private	CONTACT:	Nicola Brown 01904 601985

SITE NAME:	Black Howe round barrow, Newton		
DESIGNATION:	Scheduled Monument	LIST ENTRY NUMBER:	1019777
CONDITION:	Generally satisfactory but with significant localised problems	TREND:	Declining
PRINCIPAL VULNERABILITY:	Plant growth	NEW ENTRY?:	No
OWNER TYPE:	Private	CONTACT:	Jenny Lee 01904 601933

SITE NAME:	Beacon Hill ringwork siege castle and Royal Observer Corps post, Pickering		
DESIGNATION:	Scheduled Monument, CA	LIST ENTRY NUMBER:	1019091
CONDITION:	Generally unsatisfactory with major localised problems	TREND:	Declining
PRINCIPAL VULNERABILITY:	Vandalism	NEW ENTRY?:	No
OWNER TYPE:	Private, multiple owners	CONTACT:	Jenny Lee 01904 601933

SITE NAME:	Round barrow 400m north east of Haugh Rigg, Pickering		
DESIGNATION:	Scheduled Monument	LIST ENTRY NUMBER:	1019778
CONDITION:	Extensive significant problems	TREND:	Declining
PRINCIPAL VULNERABILITY:	Arable ploughing	NEW ENTRY?:	No
OWNER TYPE:	Private	CONTACT:	Jenny Lee 01904 601933

SITE NAME:	Round barrow 570m south of Saintoft Grange, Pickering		
DESIGNATION:	Scheduled Monument	LIST ENTRY NUMBER:	1020115
CONDITION:	Extensive significant problems	TREND:	Declining
PRINCIPAL VULNERABILITY:	Arable ploughing	NEW ENTRY?:	No
OWNER TYPE:	Private	CONTACT:	Jenny Lee 01904 601933

SITE NAME:	Round barrow 600m SSW of Saintoft Grange, Pickering		
DESIGNATION:	Scheduled Monument	LIST ENTRY NUMBER:	1020114
CONDITION:	Extensive significant problems	TREND:	Declining
PRINCIPAL VULNERABILITY:	Arable ploughing	NEW ENTRY?:	No
OWNER TYPE:	Private	CONTACT:	Jenny Lee 01904 601933

SITE NAME:	Iron Age barrow cemetery, East Field, Rillington		
DESIGNATION:	Scheduled Monument	LIST ENTRY NUMBER:	1004072
CONDITION:	Generally unsatisfactory with major localised problems	TREND:	Declining
PRINCIPAL VULNERABILITY:	Metal detecting - unlicensed	NEW ENTRY?:	No
OWNER TYPE:	Private	CONTACT:	Jane Jackson 01904 601880

PRIORITY CATEGORIES

- A** Immediate risk of further rapid deterioration or loss of fabric; no solution agreed.
B Immediate risk of further rapid deterioration or loss of fabric; solution agreed but not yet implemented.
C Slow decay; no solution agreed.

- D** Slow decay; solution agreed but not yet implemented.
E Under repair or in fair to good repair, but no user identified; or under threat of vacancy with no obvious new user (applicable only to buildings capable of beneficial use).

- F** Repair scheme in progress and (where applicable) end use or user identified; or functionally redundant buildings with new use agreed but not yet implemented.

NOTE
 Last year's priority category is shown in brackets (otherwise, New Entry is noted).

ABBREVIATIONS

CA	Conservation Area
LB	Listed Building
LPA	Local Planning Authority
NP	National Park
RPG	Registered Park and Garden
SM	Scheduled Monument
UA	Unitary Authority
WHS	World Heritage Site

SITE NAME:	Moated site and ridge and furrow cultivation 230m south east of Manor Farm, Scackleton		
DESIGNATION:	Scheduled Monument	LIST ENTRY NUMBER:	1015491
CONDITION:	Generally satisfactory but with significant localised problems	TREND:	Declining
PRINCIPAL VULNERABILITY:	Animal burrowing - extensive	NEW ENTRY?:	No
OWNER TYPE:	Private	CONTACT:	Nicola Brown 01904 601985
SITE NAME:	Round barrow on Knapton Brow, Scampston		
DESIGNATION:	Scheduled Monument	LIST ENTRY NUMBER:	1004109
CONDITION:	Extensive significant problems	TREND:	Declining
PRINCIPAL VULNERABILITY:	Arable ploughing	NEW ENTRY?:	No
OWNER TYPE:	Private	CONTACT:	Jane Jackson 01904 601880
SITE NAME:	Part of Leppington medieval village, a moated site and site of the former parish church of St Helen, Scrayingham		
DESIGNATION:	Scheduled Monument	LIST ENTRY NUMBER:	1011515
CONDITION:	Generally satisfactory but with significant localised problems	TREND:	Unknown
PRINCIPAL VULNERABILITY:	Vehicle damage/erosion - moderate	NEW ENTRY?:	No
OWNER TYPE:	Private	CONTACT:	Nicola Brown 01904 601985
SITE NAME:	Round barrow north east of Lawson's Wold Barn, Sherburn		
DESIGNATION:	Scheduled Monument	LIST ENTRY NUMBER:	1003140
CONDITION:	Extensive significant problems	TREND:	Declining
PRINCIPAL VULNERABILITY:	Arable ploughing	NEW ENTRY?:	No
OWNER TYPE:	Private	CONTACT:	Jenny Lee 01904 601933
SITE NAME:	Barrow near Middle Plantation, Thixendale		
DESIGNATION:	Scheduled Monument	LIST ENTRY NUMBER:	1004171
CONDITION:	Extensive significant problems	TREND:	Improving
PRINCIPAL VULNERABILITY:	Arable ploughing	NEW ENTRY?:	No
OWNER TYPE:	Private	CONTACT:	Jenny Lee 01904 601933
SITE NAME:	Barrow west of Bradeham Farm, Thixendale		
DESIGNATION:	Scheduled Monument	LIST ENTRY NUMBER:	1004170
CONDITION:	Extensive significant problems	TREND:	Declining
PRINCIPAL VULNERABILITY:	Arable ploughing	NEW ENTRY?:	No
OWNER TYPE:	Private	CONTACT:	Nicola Brown 01904 601985
SITE NAME:	Hanging Grimston barrow group: a bowl barrow 300m east of Stone Sleights Farm, Thixendale		
DESIGNATION:	Scheduled Monument	LIST ENTRY NUMBER:	1007906
CONDITION:	Extensive significant problems	TREND:	Declining
PRINCIPAL VULNERABILITY:	Arable ploughing	NEW ENTRY?:	No
OWNER TYPE:	Private	CONTACT:	Jenny Lee 01904 601933
SITE NAME:	Hanging Grimston barrow group: a bowl barrow 650m south west of Thixendale Grange, Thixendale		
DESIGNATION:	Scheduled Monument	LIST ENTRY NUMBER:	1008481
CONDITION:	Extensive significant problems	TREND:	Declining
PRINCIPAL VULNERABILITY:	Arable ploughing	NEW ENTRY?:	No
OWNER TYPE:	Private	CONTACT:	Jenny Lee 01904 601933

PRIORITY CATEGORIES

- A** Immediate risk of further rapid deterioration or loss of fabric; no solution agreed.
B Immediate risk of further rapid deterioration or loss of fabric; solution agreed but not yet implemented.
C Slow decay; no solution agreed.

- D** Slow decay; solution agreed but not yet implemented.
E Under repair or in fair to good repair, but no user identified; or under threat of vacancy with no obvious new user (applicable only to buildings capable of beneficial use).

- F** Repair scheme in progress and (where applicable) end use or user identified; or functionally redundant buildings with new use agreed but not yet implemented.

NOTE
 Last year's priority category is shown in brackets (otherwise, New Entry is noted).

ABBREVIATIONS

CA	Conservation Area
LB	Listed Building
LPA	Local Planning Authority
NP	National Park
RPG	Registered Park and Garden
SM	Scheduled Monument
UA	Unitary Authority
WHS	World Heritage Site

SITE NAME:	Hanging Grimston barrow group: a long barrow 400m east of Wold Farm, incorporating part of a prehistoric linear boundary, Thixendale		
DESIGNATION:	Scheduled Monument	LIST ENTRY NUMBER:	1007922
CONDITION:	Extensive significant problems	TREND:	Declining
PRINCIPAL VULNERABILITY:	Arable ploughing	NEW ENTRY?:	No
OWNER TYPE:	Private	CONTACT:	Jenny Lee 01904 601933

SITE NAME:	Hanging Grimston barrow group: four bowl barrows and part of a cross dyke 600m SSW of Thixendale Grange, Thixendale		
DESIGNATION:	Scheduled Monument	LIST ENTRY NUMBER:	1008484
CONDITION:	Extensive significant problems	TREND:	Declining
PRINCIPAL VULNERABILITY:	Arable ploughing	NEW ENTRY?:	No
OWNER TYPE:	Private	CONTACT:	Jenny Lee 01904 601933

SITE NAME:	Hanging Grimston barrow group: four bowl barrows on Uncleby Stoop, Thixendale		
DESIGNATION:	Scheduled Monument	LIST ENTRY NUMBER:	1008474
CONDITION:	Generally unsatisfactory with major localised problems	TREND:	Declining
PRINCIPAL VULNERABILITY:	Arable ploughing	NEW ENTRY?:	No
OWNER TYPE:	Private	CONTACT:	Jane Jackson 01904 601880

SITE NAME:	Hanging Grimston barrow group: three bowl barrows 600m south west of Thixendale Grange, Thixendale		
DESIGNATION:	Scheduled Monument	LIST ENTRY NUMBER:	1008483
CONDITION:	Extensive significant problems	TREND:	Declining
PRINCIPAL VULNERABILITY:	Arable ploughing	NEW ENTRY?:	No
OWNER TYPE:	Private	CONTACT:	Jenny Lee 01904 601933

SITE NAME:	Round barrow north of manor house, Thixendale		
DESIGNATION:	Scheduled Monument	LIST ENTRY NUMBER:	1004128
CONDITION:	Extensive significant problems	TREND:	Declining
PRINCIPAL VULNERABILITY:	Arable ploughing	NEW ENTRY?:	No
OWNER TYPE:	Private	CONTACT:	Jenny Lee 01904 601933

SITE NAME:	Round barrow south east of Gill's Farm, Thixendale		
DESIGNATION:	Scheduled Monument	LIST ENTRY NUMBER:	1004537
CONDITION:	Extensive significant problems	TREND:	Declining
PRINCIPAL VULNERABILITY:	Arable ploughing	NEW ENTRY?:	No
OWNER TYPE:	Private	CONTACT:	Jenny Lee 01904 601933

SITE NAME:	Round barrows south of Gill's Farm, Thixendale		
DESIGNATION:	Scheduled Monument	LIST ENTRY NUMBER:	1004149
CONDITION:	Generally satisfactory but with significant localised problems	TREND:	Declining
PRINCIPAL VULNERABILITY:	Arable ploughing	NEW ENTRY?:	No
OWNER TYPE:	Private	CONTACT:	Jenny Lee 01904 601933

PRIORITY CATEGORIES

- A** Immediate risk of further rapid deterioration or loss of fabric; no solution agreed.
B Immediate risk of further rapid deterioration or loss of fabric; solution agreed but not yet implemented.
C Slow decay; no solution agreed.

- D** Slow decay; solution agreed but not yet implemented.
E Under repair or in fair to good repair, but no user identified; or under threat of vacancy with no obvious new user (applicable only to buildings capable of beneficial use).

- F** Repair scheme in progress and (where applicable) end use or user identified; or functionally redundant buildings with new use agreed but not yet implemented.

NOTE
 Last year's priority category is shown in brackets (otherwise, New Entry is noted).

ABBREVIATIONS

CA	Conservation Area
LB	Listed Building
LPA	Local Planning Authority
NP	National Park
RPG	Registered Park and Garden
SM	Scheduled Monument
UA	Unitary Authority
WHS	World Heritage Site

SITE NAME:	Round barrows south west of Riggs Farm, Thixendale		
DESIGNATION:	Scheduled Monument	LIST ENTRY NUMBER:	1004554
CONDITION:	Extensive significant problems	TREND:	Declining
PRINCIPAL VULNERABILITY:	Arable ploughing	NEW ENTRY?:	No
OWNER TYPE:	Private	CONTACT:	Jenny Lee 01904 601933

SITE NAME:	Round barrow east of Weaverthorpe Ling, Weaverthorpe		
DESIGNATION:	Scheduled Monument	LIST ENTRY NUMBER:	1004098
CONDITION:	Extensive significant problems	TREND:	Declining
PRINCIPAL VULNERABILITY:	Arable ploughing	NEW ENTRY?:	No
OWNER TYPE:	Private	CONTACT:	Nicola Brown 01904 601985

SITE NAME:	Round barrow north west of Mount Spaniel, Weaverthorpe		
DESIGNATION:	Scheduled Monument	LIST ENTRY NUMBER:	1003141
CONDITION:	Extensive significant problems	TREND:	Declining
PRINCIPAL VULNERABILITY:	Arable ploughing	NEW ENTRY?:	No
OWNER TYPE:	Private	CONTACT:	Nicola Brown 01904 601985

SITE NAME:	Section of linear earthwork in Pasture Plantation, Weaverthorpe		
DESIGNATION:	Scheduled Monument	LIST ENTRY NUMBER:	1007864
CONDITION:	Generally unsatisfactory with major localised problems	TREND:	Declining
PRINCIPAL VULNERABILITY:	Dumping	NEW ENTRY?:	No
OWNER TYPE:	Private	CONTACT:	Jenny Lee 01904 601933

SITE NAME:	Round barrows on Wharram Percy Wold, Wharram		
DESIGNATION:	Scheduled Monument	LIST ENTRY NUMBER:	1004127
CONDITION:	Generally satisfactory but with significant localised problems	TREND:	Unknown
PRINCIPAL VULNERABILITY:	Arable ploughing	NEW ENTRY?:	No
OWNER TYPE:	Private	CONTACT:	Jenny Lee 01904 601933

SITE NAME:	Bowl barrow 800m west of High Fordon Farm, Willerby		
DESIGNATION:	Scheduled Monument	LIST ENTRY NUMBER:	1007744
CONDITION:	Extensive significant problems	TREND:	Declining
PRINCIPAL VULNERABILITY:	Arable ploughing	NEW ENTRY?:	No
OWNER TYPE:	Private	CONTACT:	Jane Jackson 01904 601880

SITE NAME:	Bowl barrow 1100m west of High Fordon Farm, Willerby		
DESIGNATION:	Scheduled Monument	LIST ENTRY NUMBER:	1007745
CONDITION:	Extensive significant problems	TREND:	Declining
PRINCIPAL VULNERABILITY:	Arable ploughing	NEW ENTRY?:	No
OWNER TYPE:	Private	CONTACT:	Jane Jackson 01904 601880

SITE NAME:	Prior Moor round barrow, Willerby		
DESIGNATION:	Scheduled Monument	LIST ENTRY NUMBER:	1004106
CONDITION:	Extensive significant problems	TREND:	Declining
PRINCIPAL VULNERABILITY:	Arable ploughing	NEW ENTRY?:	No
OWNER TYPE:	Private	CONTACT:	Nicola Brown 01904 601985

PRIORITY CATEGORIES

- A** Immediate risk of further rapid deterioration or loss of fabric; no solution agreed.
B Immediate risk of further rapid deterioration or loss of fabric; solution agreed but not yet implemented.
C Slow decay; no solution agreed.

- D** Slow decay; solution agreed but not yet implemented.
E Under repair or in fair to good repair, but no user identified; or under threat of vacancy with no obvious new user (applicable only to buildings capable of beneficial use).

- F** Repair scheme in progress and (where applicable) end use or user identified; or functionally redundant buildings with new use agreed but not yet implemented.

NOTE
 Last year's priority category is shown in brackets (otherwise, New Entry is noted).

ABBREVIATIONS

CA	Conservation Area
LB	Listed Building
LPA	Local Planning Authority
NP	National Park
RPG	Registered Park and Garden
SM	Scheduled Monument
UA	Unitary Authority
WHS	World Heritage Site

SITE NAME:	Round barrow south east of Willerby Wold House, Willerby		
DESIGNATION:	Scheduled Monument	LIST ENTRY NUMBER:	1004112
CONDITION:	Extensive significant problems	TREND:	Declining
PRINCIPAL VULNERABILITY:	Arable ploughing	NEW ENTRY?:	No
OWNER TYPE:	Private	CONTACT:	Jane Jackson 01904 601880

SITE NAME:	Round barrow west of Willerby Wold House, Willerby		
DESIGNATION:	Scheduled Monument	LIST ENTRY NUMBER:	1004107
CONDITION:	Extensive significant problems	TREND:	Declining
PRINCIPAL VULNERABILITY:	Arable ploughing	NEW ENTRY?:	No
OWNER TYPE:	Private	CONTACT:	Jane Jackson 01904 601880

SITE NAME:	Wilton Hall moated site 250m south of Manor Farm, Wilton		
DESIGNATION:	Scheduled Monument, LB grade II	LIST ENTRY NUMBER:	1021269
CONDITION:	Generally satisfactory but with minor localised problems	TREND:	Stable
PRINCIPAL VULNERABILITY:	Drainage/dewatering	NEW ENTRY?:	No
OWNER TYPE:	Private	CONTACT:	Nicola Brown 01904 601985

SITE NAME:	Round barrow 1/4 mile (400m) south east of Newton South Wold Farm, Wintringham		
DESIGNATION:	Scheduled Monument	LIST ENTRY NUMBER:	1003136
CONDITION:	Extensive significant problems	TREND:	Declining
PRINCIPAL VULNERABILITY:	Arable ploughing	NEW ENTRY?:	No
OWNER TYPE:	Private	CONTACT:	Nicola Brown 01904 601985

SITE NAME:	Round barrow 330yds (300m) NNW of Ladyhills, Wintringham		
DESIGNATION:	Scheduled Monument	LIST ENTRY NUMBER:	1003135
CONDITION:	Extensive significant problems	TREND:	Declining
PRINCIPAL VULNERABILITY:	Arable ploughing	NEW ENTRY?:	No
OWNER TYPE:	Private	CONTACT:	Nicola Brown 01904 601985

SITE NAME:	Round barrow north east of Wintringham South Wold Farm, Wintringham		
DESIGNATION:	Scheduled Monument	LIST ENTRY NUMBER:	1004163
CONDITION:	Extensive significant problems	TREND:	Declining
PRINCIPAL VULNERABILITY:	Arable ploughing	NEW ENTRY?:	No
OWNER TYPE:	Private	CONTACT:	Jane Jackson 01904 601880



© Historic England

SITE NAME:	Eberston Hall, Eberston and Yedingham	Gardens with water features c1718 integral to the design of Eberston Hall and views of the wider landscape from it. Stepped cascade water features (listed grade II*) in need of consolidation and repair.
DESIGNATION:	Registered Park and Garden grade II*, 5 LBs, 2 SMs	
CONDITION:	Generally satisfactory but with significant localised problems	
VULNERABILITY:	Medium	
TREND:	Declining	
NEW ENTRY?:	No	
OWNER TYPE:	Private	
LIST ENTRY NUMBER:	1001062	

PRIORITY CATEGORIES

- A** Immediate risk of further rapid deterioration or loss of fabric; no solution agreed.
- B** Immediate risk of further rapid deterioration or loss of fabric; solution agreed but not yet implemented.
- C** Slow decay; no solution agreed.
- D** Slow decay; solution agreed but not yet implemented.
- E** Under repair or in fair to good repair, but no user identified; or under threat of vacancy with no obvious new user (applicable only to buildings capable of beneficial use).
- F** Repair scheme in progress and (where applicable) end use or user identified; or functionally redundant buildings with new use agreed but not yet implemented.

NOTE
Last year's priority category is shown in brackets (otherwise, New Entry is noted).

ABBREVIATIONS

CA	Conservation Area
LB	Listed Building
LPA	Local Planning Authority
NP	National Park
RPG	Registered Park and Garden
SM	Scheduled Monument
UA	Unitary Authority
WHS	World Heritage Site

SCARBOROUGH




SITE NAME:	Glaisdale Head Methodist Church and walls, Glaisdale
DESIGNATION:	Listed Place of Worship grade II
CONDITION:	Poor
PRIORITY CATEGORY:	C (C)
OWNER TYPE:	Religious organisation
LIST ENTRY NUMBER:	1148582

Small Georgian Methodist chapel in a moorland setting. Gothic sash windows and original benches. The roof covering is deteriorating and the interior is damp - the chapel is built into the hillside.

Contact: Giles Proctor 01904 601981

© Historic England



SITE NAME:	Church of St Martin, Main Street, Seamer
DESIGNATION:	Listed Place of Worship grade I
CONDITION:	Poor
PRIORITY CATEGORY:	C (C)
OWNER TYPE:	Religious organisation
LIST ENTRY NUMBER:	1316472

Substantial C12 church with later medieval alterations. Nave roof re-covered and nave south wall repaired with a Heritage Lottery Fund and Historic England Repair Grant for Places of Worship, accepted in December 2009. Further stonework repairs are required, particularly to the chancel.

Contact: Giles Proctor 01904 601981

© Historic England



SITE NAME:	Church of St Stephen, High Street, Snainton
DESIGNATION:	Listed Place of Worship grade II
CONDITION:	Poor
PRIORITY CATEGORY:	D (New entry)
OWNER TYPE:	Religious organisation
LIST ENTRY NUMBER:	1148835

The church was rebuilt in 1835 by John Barry of Scarborough and is a simple rectangular building of Tudorish appearance. The roof is in poor condition and water penetration has caused timber decay in the vestry. A Heritage Lottery Fund Grant for Places of Worship has been offered towards project development.

Contact: Giles Proctor 01904 601981

© Historic England

SITE NAME:	Round barrow 460m south of Oliver's Mount Farm	
DESIGNATION:	Scheduled Monument	LIST ENTRY NUMBER: 1021233
CONDITION:	Extensive significant problems	TREND: Declining
PRINCIPAL VULNERABILITY:	Arable ploughing	NEW ENTRY?: No
OWNER TYPE:	Private	CONTACT: Jane Jackson 01904 601880

SITE NAME:	Three barrows at Seamer Beacon and the ruins of Baron Albert's Tower	
DESIGNATION:	Scheduled Monument	LIST ENTRY NUMBER: 1008486
CONDITION:	Generally satisfactory but with significant localised problems	TREND: Declining
PRINCIPAL VULNERABILITY:	Plant growth	NEW ENTRY?: No
OWNER TYPE:	Local authority	CONTACT: Jenny Lee 01904 601933

SITE NAME:	Bowl barrow 920m north of Betton Farm, East Ayton	
DESIGNATION:	Scheduled Monument	LIST ENTRY NUMBER: 1008129
CONDITION:	Extensive significant problems	TREND: Declining
PRINCIPAL VULNERABILITY:	Arable ploughing	NEW ENTRY?: No
OWNER TYPE:	Private	CONTACT: Jenny Lee 01904 601933

PRIORITY CATEGORIES

- A** Immediate risk of further rapid deterioration or loss of fabric; no solution agreed.
B Immediate risk of further rapid deterioration or loss of fabric; solution agreed but not yet implemented.
C Slow decay; no solution agreed.

- D** Slow decay; solution agreed but not yet implemented.
E Under repair or in fair to good repair, but no user identified; or under threat of vacancy with no obvious new user (applicable only to buildings capable of beneficial use).

- F** Repair scheme in progress and (where applicable) end use or user identified; or functionally redundant buildings with new use agreed but not yet implemented.

NOTE
 Last year's priority category is shown in brackets (otherwise, New Entry is noted).

ABBREVIATIONS

CA	Conservation Area
LB	Listed Building
LPA	Local Planning Authority
NP	National Park
RPG	Registered Park and Garden
SM	Scheduled Monument
UA	Unitary Authority
WHS	World Heritage Site

SITE NAME:	Roman signal station, Carr Naze, Filey		
DESIGNATION:	Scheduled Monument	LIST ENTRY NUMBER:	1004187
CONDITION:	Extensive significant problems	TREND:	Declining
PRINCIPAL VULNERABILITY:	Coastal erosion	NEW ENTRY?:	No
OWNER TYPE:	Local authority	CONTACT:	Nicola Brown 01904 601985
SITE NAME:	Round barrow on Flixton Wold, Folkton		
DESIGNATION:	Scheduled Monument	LIST ENTRY NUMBER:	1004113
CONDITION:	Extensive significant problems	TREND:	Declining
PRINCIPAL VULNERABILITY:	Arable ploughing	NEW ENTRY?:	No
OWNER TYPE:	Private	CONTACT:	Jane Jackson 01904 601880
SITE NAME:	Round barrow on Flotmanby Brow, Folkton		
DESIGNATION:	Scheduled Monument	LIST ENTRY NUMBER:	1004096
CONDITION:	Unknown	TREND:	Unknown
PRINCIPAL VULNERABILITY:	Arable ploughing	NEW ENTRY?:	No
OWNER TYPE:	Private	CONTACT:	Jane Jackson 01904 601880
SITE NAME:	Round barrow south of Long Plantation, Folkton		
DESIGNATION:	Scheduled Monument	LIST ENTRY NUMBER:	1004539
CONDITION:	Extensive significant problems	TREND:	Declining
PRINCIPAL VULNERABILITY:	Arable ploughing	NEW ENTRY?:	No
OWNER TYPE:	Private	CONTACT:	Jane Jackson 01904 601880
SITE NAME:	Round barrow south of Grange Farm, Hunmanby		
DESIGNATION:	Scheduled Monument	LIST ENTRY NUMBER:	1004093
CONDITION:	Extensive significant problems	TREND:	Declining
PRINCIPAL VULNERABILITY:	Arable ploughing	NEW ENTRY?:	No
OWNER TYPE:	Private	CONTACT:	Nicola Brown 01904 601985
SITE NAME:	Bowl barrow 800m north west of Moor House Farm, Seamer		
DESIGNATION:	Scheduled Monument	LIST ENTRY NUMBER:	1008137
CONDITION:	Extensive significant problems	TREND:	Declining
PRINCIPAL VULNERABILITY:	Arable ploughing	NEW ENTRY?:	No
OWNER TYPE:	Private	CONTACT:	Jane Jackson 01904 601880
SITE NAME:	Section of linear earthwork on Seamer Moor Hill, Seamer		
DESIGNATION:	Scheduled Monument	LIST ENTRY NUMBER:	1008135
CONDITION:	Generally satisfactory but with significant localised problems	TREND:	Stable
PRINCIPAL VULNERABILITY:	Bracken	NEW ENTRY?:	No
OWNER TYPE:	Government or agency	CONTACT:	Jane Jackson 01904 601880
SITE NAME:	Star Carr Early Mesolithic settlement site, 960m NNW of Woodhouse Farm, Seamer		
DESIGNATION:	Scheduled Monument	LIST ENTRY NUMBER:	1401425
CONDITION:	Extensive significant problems	TREND:	Declining
PRINCIPAL VULNERABILITY:	Drainage/dewatering	NEW ENTRY?:	No
OWNER TYPE:	Private	CONTACT:	Jane Jackson 01904 601880

PRIORITY CATEGORIES

- A** Immediate risk of further rapid deterioration or loss of fabric; no solution agreed.
B Immediate risk of further rapid deterioration or loss of fabric; solution agreed but not yet implemented.
C Slow decay; no solution agreed.

- D** Slow decay; solution agreed but not yet implemented.
E Under repair or in fair to good repair, but no user identified; or under threat of vacancy with no obvious new user (applicable only to buildings capable of beneficial use).

- F** Repair scheme in progress and (where applicable) end use or user identified; or functionally redundant buildings with new use agreed but not yet implemented.

NOTE
 Last year's priority category is shown in brackets (otherwise, New Entry is noted).

ABBREVIATIONS

CA	Conservation Area
LB	Listed Building
LPA	Local Planning Authority
NP	National Park
RPG	Registered Park and Garden
SM	Scheduled Monument
UA	Unitary Authority
WHS	World Heritage Site



© Historic England

SITE NAME:	Valley Gardens and South Cliff Gardens
DESIGNATION:	Registered Park and Garden grade II, 6 LBs
CONDITION:	Generally satisfactory but with significant localised problems
VULNERABILITY:	Medium
TREND:	Declining
NEW ENTRY?:	No
OWNER TYPE:	Mixed, multiple owners
LIST ENTRY NUMBER:	1001528

Public gardens, comprising a series of seaside walks and gardens with features from the mid-C19 to the 1930s including contributions from George Knowles, William Skipsey, Sir Joseph Paxton, HW Smith and Alfred Shuttleworth. Deterioration of the wider park combined with cliff erosion is resulting in the loss of sections of the path systems and park integrity. Scarborough Borough Council has been awarded Heritage Lottery Funding to develop proposals for a major restoration of the park.

Contact: Jane Jackson 01904 601880

SITE NAME:	Cayton	NEW ENTRY?:	No
DESIGNATION:	Conservation Area	TREND:	Deteriorating
CONDITION:	Poor	CONTACT:	Stephen Gandolfi (LPA) 01723 383685
VULNERABILITY:	High		

SITE NAME:	Dean Road / Manor Road Cemetery	NEW ENTRY?:	No
DESIGNATION:	Conservation Area	TREND:	Improving
CONDITION:	Very bad	CONTACT:	Stephen Gandolfi (LPA) 01723 383685
VULNERABILITY:	Medium		

SITE NAME:	Falsgrave	NEW ENTRY?:	No
DESIGNATION:	Conservation Area	TREND:	Deteriorating
CONDITION:	Fair	CONTACT:	Stephen Gandolfi (LPA) 01723 383685
VULNERABILITY:	Medium		

SITE NAME:	Flixton	NEW ENTRY?:	No
DESIGNATION:	Conservation Area	TREND:	Deteriorating
CONDITION:	Poor	CONTACT:	Stephen Gandolfi (LPA) 01723 383685
VULNERABILITY:	High		

SITE NAME:	Scarborough	NEW ENTRY?:	No
DESIGNATION:	Conservation Area, 3 LBs	TREND:	Deteriorating
CONDITION:	Poor	CONTACT:	Stephen Gandolfi (LPA) 01723 383685
VULNERABILITY:	High		

SELBY



© Historic England

SITE NAME:	Chapel to Huddleston Hall (now barn), west of house, Laith Staid Lane, Huddleston with Newthorpe
DESIGNATION:	Listed Building grade II*
CONDITION:	Poor
OCCUPANCY:	Vacant/not in use
PRIORITY CATEGORY:	C (C)
OWNER TYPE:	Private
LIST ENTRY NUMBER:	1167970

Former chapel with C15 origins, with C16 rebuilding to the east and later alterations. The building is disused and the roof coverings are in poor repair, resulting in water ingress to the interior.

Contact: Giles Proctor 01904 601981

PRIORITY CATEGORIES

- A** Immediate risk of further rapid deterioration or loss of fabric; no solution agreed.
- B** Immediate risk of further rapid deterioration or loss of fabric; solution agreed but not yet implemented.
- C** Slow decay; no solution agreed.
- D** Slow decay; solution agreed but not yet implemented.
- E** Under repair or in fair to good repair, but no user identified; or under threat of vacancy with no obvious new user (applicable only to buildings capable of beneficial use).
- F** Repair scheme in progress and (where applicable) end use or user identified; or functionally redundant buildings with new use agreed but not yet implemented.

NOTE
Last year's priority category is shown in brackets (otherwise, New Entry is noted).

ABBREVIATIONS

CA	Conservation Area
LB	Listed Building
LPA	Local Planning Authority
NP	National Park
RPG	Registered Park and Garden
SM	Scheduled Monument
UA	Unitary Authority
WHS	World Heritage Site



© Historic England

SITE NAME:	Huddleston Hall, Laith Staid Lane, Huddleston with Newthorpe
DESIGNATION:	Listed Building grade II*
CONDITION:	Poor
OCCUPANCY:	Part occupied/part in use
PRIORITY CATEGORY:	C (C)
OWNER TYPE:	Private
LIST ENTRY NUMBER:	1167923

Late C16 manor house, now used as a farmhouse. The roofs are in poor condition resulting in water ingress to the interior, and there is some decaying stonework.

Contact: Giles Proctor 01904 601981



© Historic England

SITE NAME:	Stables to Huddleston Hall, south east of house, Laith Staid Lane, Huddleston with Newthorpe
DESIGNATION:	Listed Building grade II*
CONDITION:	Fair
OCCUPANCY:	Part occupied/part in use
PRIORITY CATEGORY:	C (C)
OWNER TYPE:	Private
LIST ENTRY NUMBER:	1167953

Stables of the late C16 with C19 additions and alterations. The roof coverings have some missing tiles.

Contact: Giles Proctor 01904 601981



© Selby District Council

SITE NAME:	Abbot's Staith Buildings, Water Lane, Selby
DESIGNATION:	Scheduled Monument and Listed Building grade II*, 2 LBs
CONDITION:	Poor
OCCUPANCY:	Part occupied/part in use
PRIORITY CATEGORY:	C (C)
OWNER TYPE:	Private
LIST ENTRY NUMBER:	1004181 and 1167663

C15 or early C16, two storey, 'H' shaped plan warehouse built for Selby Abbey. Mainly of magnesian limestone ashlar with some brick. The roof is modern, the building is in poor condition and the roof is deteriorating. Historic England has supported the cost of a condition survey and a schedule of urgent works has been drawn up. Discussions are underway with a local community group regarding reuse of the building.

Contact: Nicola Brown 01904 601985




© Historic England

SITE NAME:	Church of All Saints, Main Street, Bolton Percy
DESIGNATION:	Listed Place of Worship grade I
CONDITION:	Poor
PRIORITY CATEGORY:	F (D)
OWNER TYPE:	Religious organisation
LIST ENTRY NUMBER:	1296630

Medieval church, containing C17 woodwork and medieval, Victorian and modern stained glass. Tower and nave roofs are in poor condition. Water ingress is damaging the historic building fabric. Heritage Lottery Fund project delivery funding has been offered under the Grants for Places of Worship scheme and repairs are underway.

Contact: Zoe Kemp 01904 601911



© Historic England

SITE NAME:	Church of St Edward, Church Street, Brotherton
DESIGNATION:	Listed Place of Worship grade II
CONDITION:	Poor
PRIORITY CATEGORY:	D (D)
OWNER TYPE:	Religious organisation
LIST ENTRY NUMBER:	1132452

Church of 1842 by Pritchett of York, of sandstone with cast-iron windows. Some of the stonework is suffering from extensive erosion, particularly to the tower and the south elevation and the tower roof is in poor condition. A Heritage Lottery Fund Grant for Places of Worship has been offered for project development in 2016.

Contact: Zoe Kemp 01904 601911

PRIORITY CATEGORIES

- A** Immediate risk of further rapid deterioration or loss of fabric; no solution agreed.
- B** Immediate risk of further rapid deterioration or loss of fabric; solution agreed but not yet implemented.
- C** Slow decay; no solution agreed.
- D** Slow decay; solution agreed but not yet implemented.
- E** Under repair or in fair to good repair, but no user identified; or under threat of vacancy with no obvious new user (applicable only to buildings capable of beneficial use).
- F** Repair scheme in progress and (where applicable) end use or user identified; or functionally redundant buildings with new use agreed but not yet implemented.

NOTE
Last year's priority category is shown in brackets (otherwise, New Entry is noted).

ABBREVIATIONS

CA	Conservation Area
LB	Listed Building
LPA	Local Planning Authority
NP	National Park
RPG	Registered Park and Garden
SM	Scheduled Monument
UA	Unitary Authority
WHS	World Heritage Site



© Historic England

SITE NAME:	Church of All Saints, Church Hill, Sherburn in Elmet	Medieval parish church, from C12 to C16 with east end restored by Anthony Salvin in 1857. Magnesian limestone masonry is very badly eroded to clerestories, east and west windows and spiral stair to the belfry. Localised defects to glazing, rainwater goods and south aisle roof. Repair works to the south elevation were carried out in 2015 with funding from the Heritage Lottery Fund Grants for Places of Worship scheme. A further phase of work is required to fully repair the church. A Heritage Lottery Fund Grant for Places of Worship has been offered for project development in 2016.
DESIGNATION:	Listed Place of Worship grade I	
CONDITION:	Poor	
PRIORITY CATEGORY:	D (C)	
OWNER TYPE:	Religious organisation	
LIST ENTRY NUMBER:	1148444	

Contact: Zoe Kemp 01904 601911

SITE NAME:	St Andrew's College and moat, 440m north east of College Farm, Acaster Selby	
DESIGNATION:	Scheduled Monument	LIST ENTRY NUMBER: 1017457
CONDITION:	Generally satisfactory but with minor localised problems	TREND: Stable
PRINCIPAL VULNERABILITY:	Animal burrowing - moderate	NEW ENTRY?: No
OWNER TYPE:	Private	CONTACT: Nicola Brown 01904 601985

SITE NAME:	Mote Hill: a moated site, two fishponds and part of an adjacent field system 500m west of Nun Appleton Hall, Appleton Roebuck	
DESIGNATION:	Scheduled Monument	LIST ENTRY NUMBER: 1008229
CONDITION:	Generally satisfactory but with significant localised problems	TREND: Unknown
PRINCIPAL VULNERABILITY:	Drainage/dewatering	NEW ENTRY?: No
OWNER TYPE:	Private	CONTACT: Jane Jackson 01904 601880

SITE NAME:	Catterton Hall moated site and adjacent building platform, Catterton	
DESIGNATION:	Scheduled Monument	LIST ENTRY NUMBER: 1017456
CONDITION:	Generally satisfactory but with significant localised problems	TREND: Declining
PRINCIPAL VULNERABILITY:	Drainage/dewatering	NEW ENTRY?: No
OWNER TYPE:	Private	CONTACT: Jane Jackson 01904 601880

SITE NAME:	Castle Hill moated site, 350m south of St Peter and St Paul's Church, Drax	
DESIGNATION:	Scheduled Monument	LIST ENTRY NUMBER: 1017455
CONDITION:	Generally satisfactory but with significant localised problems	TREND: Stable
PRINCIPAL VULNERABILITY:	Drainage/dewatering	NEW ENTRY?: No
OWNER TYPE:	Private	CONTACT: Jane Jackson 01904 601880

SITE NAME:	Scurff Hall moated site, Newland	
DESIGNATION:	Scheduled Monument	LIST ENTRY NUMBER: 1017485
CONDITION:	Generally satisfactory but with significant localised problems	TREND: Declining
PRINCIPAL VULNERABILITY:	Drainage/dewatering	NEW ENTRY?: No
OWNER TYPE:	Private	CONTACT: Jane Jackson 01904 601880

SITE NAME:	Toulston medieval village, manor house site and early garden earthworks, Newton Kyme cum Toulston	
DESIGNATION:	Scheduled Monument	LIST ENTRY NUMBER: 1017922
CONDITION:	Generally satisfactory but with minor localised problems	TREND: Stable
PRINCIPAL VULNERABILITY:	Permitted development	NEW ENTRY?: No
OWNER TYPE:	Private	CONTACT: Jane Jackson 01904 601880

PRIORITY CATEGORIES

- A** Immediate risk of further rapid deterioration or loss of fabric; no solution agreed.
- B** Immediate risk of further rapid deterioration or loss of fabric; solution agreed but not yet implemented.
- C** Slow decay; no solution agreed.
- D** Slow decay; solution agreed but not yet implemented.
- E** Under repair or in fair to good repair, but no user identified; or under threat of vacancy with no obvious new user (applicable only to buildings capable of beneficial use).
- F** Repair scheme in progress and (where applicable) end use or user identified; or functionally redundant buildings with new use agreed but not yet implemented.

NOTE
Last year's priority category is shown in brackets (otherwise, New Entry is noted).

ABBREVIATIONS

CA	Conservation Area
LB	Listed Building
LPA	Local Planning Authority
NP	National Park
RPG	Registered Park and Garden
SM	Scheduled Monument
UA	Unitary Authority
WHS	World Heritage Site

SITE NAME:	Two Roman forts, two Roman camps, vicus, Iron Age enclosure, Bronze Age barrows and Neolithic henge monument west of Newton Kyme, Newton Kyme cum Toulston		
DESIGNATION:	Scheduled Monument	LIST ENTRY NUMBER:	1017693
CONDITION:	Extensive significant problems	TREND:	Declining
PRINCIPAL VULNERABILITY:	Arable ploughing	NEW ENTRY?:	No
OWNER TYPE:	Private	CONTACT:	Nicola Brown 01904 601985
SITE NAME:	Paradise Lodge moated site and grange of the Prior of Bolton, Ryther cum Ossendyke		
DESIGNATION:	Scheduled Monument	LIST ENTRY NUMBER:	1008225
CONDITION:	Generally satisfactory but with significant localised problems	TREND:	Declining
PRINCIPAL VULNERABILITY:	Drainage/dewatering	NEW ENTRY?:	No
OWNER TYPE:	Local authority	CONTACT:	Jane Jackson 01904 601880
SITE NAME:	Thorpe Hall moated monastic grange, Selby		
DESIGNATION:	Scheduled Monument, LB grade II	LIST ENTRY NUMBER:	1017460
CONDITION:	Generally satisfactory but with minor localised problems	TREND:	Unknown
PRINCIPAL VULNERABILITY:	Drainage/dewatering	NEW ENTRY?:	No
OWNER TYPE:	Private	CONTACT:	Jane Jackson 01904 601880
SITE NAME:	Danes Hills square barrow cemetery on Crook Moor, Skipwith		
DESIGNATION:	Scheduled Monument	LIST ENTRY NUMBER:	1016619
CONDITION:	Generally satisfactory but with significant localised problems	TREND:	Declining
PRINCIPAL VULNERABILITY:	Plant growth	NEW ENTRY?:	No
OWNER TYPE:	Private	CONTACT:	Nicola Brown 01904 601985
SITE NAME:	Moated site and fishpond 140m south of St Helen's Church, Skipwith		
DESIGNATION:	Scheduled Monument	LIST ENTRY NUMBER:	1015543
CONDITION:	Generally satisfactory but with significant localised problems	TREND:	Improving
PRINCIPAL VULNERABILITY:	Drainage/dewatering	NEW ENTRY?:	No
OWNER TYPE:	Private	CONTACT:	Nicola Brown 01904 601985
SITE NAME:	Round barrow on Skipwith Common, 800m south east of Adamson Farm, Skipwith		
DESIGNATION:	Scheduled Monument	LIST ENTRY NUMBER:	1018604
CONDITION:	Generally unsatisfactory with major localised problems	TREND:	Declining
PRINCIPAL VULNERABILITY:	Plant growth	NEW ENTRY?:	No
OWNER TYPE:	Private	CONTACT:	Nicola Brown 01904 601985
SITE NAME:	Round barrow on Skipwith Common, 810m south of Skipwith Church, Skipwith		
DESIGNATION:	Scheduled Monument	LIST ENTRY NUMBER:	1018601
CONDITION:	Generally unsatisfactory with major localised problems	TREND:	Declining
PRINCIPAL VULNERABILITY:	Plant growth	NEW ENTRY?:	No
OWNER TYPE:	Private	CONTACT:	Nicola Brown 01904 601985

PRIORITY CATEGORIES

- A** Immediate risk of further rapid deterioration or loss of fabric; no solution agreed.
B Immediate risk of further rapid deterioration or loss of fabric; solution agreed but not yet implemented.
C Slow decay; no solution agreed.

- D** Slow decay; solution agreed but not yet implemented.
E Under repair or in fair to good repair, but no user identified; or under threat of vacancy with no obvious new user (applicable only to buildings capable of beneficial use).

- F** Repair scheme in progress and (where applicable) end use or user identified; or functionally redundant buildings with new use agreed but not yet implemented.

NOTE
 Last year's priority category is shown in brackets (otherwise, New Entry is noted).

ABBREVIATIONS

CA	Conservation Area
LB	Listed Building
LPA	Local Planning Authority
NP	National Park
RPG	Registered Park and Garden
SM	Scheduled Monument
UA	Unitary Authority
WHS	World Heritage Site

SITE NAME:	Round barrow on Skipwith Common, 830m south east of Adamson Farm, Skipwith		
DESIGNATION:	Scheduled Monument	LIST ENTRY NUMBER:	1018605
CONDITION:	Generally unsatisfactory with major localised problems	TREND:	Declining
PRINCIPAL VULNERABILITY:	Plant growth	NEW ENTRY?:	No
OWNER TYPE:	Private	CONTACT:	Nicola Brown 01904 601985

SITE NAME:	Danes Hills square barrow cemetery, 300m south of Adamson Farm, Skipwith / Riccall		
DESIGNATION:	Scheduled Monument	LIST ENTRY NUMBER:	1018603
CONDITION:	Generally unsatisfactory with major localised problems	TREND:	Stable
PRINCIPAL VULNERABILITY:	Plant growth	NEW ENTRY?:	No
OWNER TYPE:	Private	CONTACT:	Nicola Brown 01904 601985

SITE NAME:	Steeton Hall medieval magnate's residence and manorial centre, South Milford		
DESIGNATION:	Scheduled Monument, 3 LBs	LIST ENTRY NUMBER:	1015504
CONDITION:	Generally satisfactory but with significant localised problems	TREND:	Declining
PRINCIPAL VULNERABILITY:	Permitted development	NEW ENTRY?:	No
OWNER TYPE:	Private	CONTACT:	Nicola Brown 01904 601985

SITE NAME:	Selby, Armoury Road and Brook Street, Selby		
DESIGNATION:	Conservation Area	NEW ENTRY?:	Yes
CONDITION:	Very bad	TREND:	No significant change
VULNERABILITY:	High	CONTACT:	Diane Wilson (LPA) 01757 292069

SITE NAME:	Selby, Millgate, Selby		
DESIGNATION:	Conservation Area	NEW ENTRY?:	Yes
CONDITION:	Poor	TREND:	No significant change
VULNERABILITY:	High	CONTACT:	Diane Wilson (LPA) 01757 292069

YORKSHIRE DALES (NP)




© Historic England

SITE NAME:	Henry Simpson's Barn, Appletreewick, Craven
DESIGNATION:	Listed Building grade II*
CONDITION:	Very bad
OCCUPANCY:	Vacant/not in use
PRIORITY CATEGORY:	A (C)
OWNER TYPE:	Charity (non-heritage)
LIST ENTRY NUMBER:	1249282

Barn built in 1737 for Lord Burlington. Of a high level of embellishment and craftsmanship, unusual for the date. The roof was partly stripped in 1995 and the roof timbers are consequently in very bad condition.

Contact: Giles Proctor 01904 601981



© Historic England

SITE NAME:	Lodge Hall, Ingman Lodge Road, Selside, Horton in Ribblesdale, Craven
DESIGNATION:	Listed Building grade II*
CONDITION:	Poor
OCCUPANCY:	Part occupied/part in use
PRIORITY CATEGORY:	D (D)
OWNER TYPE:	Private
LIST ENTRY NUMBER:	1289489

Farmhouse dated 1687. Structural cracks to main (east) front and bulge on north side. Roof leaks badly with attendant decay. Integral part of a working farm. Programme of works agreed with National Park but not yet implemented.

Contact: Giles Proctor 01904 601981

PRIORITY CATEGORIES

- A** Immediate risk of further rapid deterioration or loss of fabric; no solution agreed.
- B** Immediate risk of further rapid deterioration or loss of fabric; solution agreed but not yet implemented.
- C** Slow decay; no solution agreed.
- D** Slow decay; solution agreed but not yet implemented.
- E** Under repair or in fair to good repair, but no user identified; or under threat of vacancy with no obvious new user (applicable only to buildings capable of beneficial use).
- F** Repair scheme in progress and (where applicable) end use or user identified; or functionally redundant buildings with new use agreed but not yet implemented.

NOTE
Last year's priority category is shown in brackets (otherwise, New Entry is noted).

ABBREVIATIONS

CA	Conservation Area
LB	Listed Building
LPA	Local Planning Authority
NP	National Park
RPG	Registered Park and Garden
SM	Scheduled Monument
UA	Unitary Authority
WHS	World Heritage Site



© Historic England

SITE NAME:	Nappa Hall, Askrigg, Richmondshire
DESIGNATION:	Listed Building grade I
CONDITION:	Poor
OCCUPANCY:	Vacant/not in use
PRIORITY CATEGORY:	D (D)
OWNER TYPE:	Private
LIST ENTRY NUMBER:	I157398

A fortified manor house built in 1459 for James Metcalf. A wing was added in C17. Most of the medieval portion has not been occupied for some years. The roof of the west tower has leaked and the floor is in a rotten and dangerous state. The roof coverings over the great hall and the south east wing are in poor condition. The owner has carried out urgent works. Proposals for the repair and reuse of the hall have recently been agreed.

Contact: Giles Proctor 01904 601981



© Historic England

SITE NAME:	Church of St Margaret, Gruel Street, Hawes, Richmondshire
DESIGNATION:	Listed Place of Worship grade II
CONDITION:	Fair
PRIORITY CATEGORY:	C (C)
OWNER TYPE:	Religious organisation
LIST ENTRY NUMBER:	I166758

1851 church with later furnishings. Two phases of grant offered in March 2012 and March 2013 under a Heritage Lottery Fund Repair Grant for Places of Worship. Repairs to the south aisle and chancel and to the north aisle and tower were completed in 2015. A third phase is proposed in order to complete the repair of the church, principally to underpin the north porch.

Contact: Giles Proctor 01904 601981



© Historic England

SITE NAME:	Church of St Michael and All Angels, Hudswell, Richmondshire
DESIGNATION:	Listed Place of Worship grade II
CONDITION:	Poor
PRIORITY CATEGORY:	D (C)
OWNER TYPE:	Religious organisation
LIST ENTRY NUMBER:	I130830

Small church of 1884 in rock-faced sandstone with Westmorland slate roofs. Roofs poor, leading to significant water ingress to the interior. The church is likely to be made redundant.

Contact: Giles Proctor 01904 601981



© Historic England

SITE NAME:	Church of Holy Trinity, Melbecks, Richmondshire
DESIGNATION:	Listed Place of Worship grade II
CONDITION:	Poor
PRIORITY CATEGORY:	D (C)
OWNER TYPE:	Religious organisation
LIST ENTRY NUMBER:	I318631

A small early C19 church, set in Swaledale. The west wall is suffering from severe water penetration. Grant-aided repairs to the windows, under the Heritage Lottery Fund Grants for Places of Worship scheme, were completed in 2016. A further phase of work will be required to address the repair of the west wall.

Contact: Giles Proctor 01904 601981

SITE NAME:	Kinsey Cave, Giggleswick Scar, Giggleswick, Craven	
DESIGNATION:	Scheduled Monument	LIST ENTRY NUMBER: I010295
CONDITION:	Extensive significant problems	TREND: Declining
PRINCIPAL VULNERABILITY:	Animal burrowing - Badger - extensive	NEW ENTRY?: No
OWNER TYPE:	Private	CONTACT: Jane Jackson 01904 601880

SITE NAME:	Unenclosed prehistoric hut circle settlement and associated field system and cremation cemetery at Blea Gill, Hebden, Craven	
DESIGNATION:	Scheduled Monument	LIST ENTRY NUMBER: I018689
CONDITION:	Generally unsatisfactory with major localised problems	TREND: Declining
PRINCIPAL VULNERABILITY:	Bracken	NEW ENTRY?: No
OWNER TYPE:	Commercial company, multiple owners	CONTACT: Jane Jackson 01904 601880

PRIORITY CATEGORIES

- A** Immediate risk of further rapid deterioration or loss of fabric; no solution agreed.
B Immediate risk of further rapid deterioration or loss of fabric; solution agreed but not yet implemented.
C Slow decay; no solution agreed.

- D** Slow decay; solution agreed but not yet implemented.
E Under repair or in fair to good repair, but no user identified; or under threat of vacancy with no obvious new user (applicable only to buildings capable of beneficial use).

- F** Repair scheme in progress and (where applicable) end use or user identified; or functionally redundant buildings with new use agreed but not yet implemented.

NOTE
 Last year's priority category is shown in brackets (otherwise, New Entry is noted).

ABBREVIATIONS

CA	Conservation Area
LB	Listed Building
LPA	Local Planning Authority
NP	National Park
RPG	Registered Park and Garden
SM	Scheduled Monument
UA	Unitary Authority
WHS	World Heritage Site

SITE NAME:	Meal Bank Quarry Hoffmann kiln, quarry and lime works, Ingleton, Craven		
DESIGNATION:	Scheduled Monument	LIST ENTRY NUMBER:	1020889
CONDITION:	Generally unsatisfactory with major localised problems	TREND:	Declining
PRINCIPAL VULNERABILITY:	Collapse	NEW ENTRY?:	No
OWNER TYPE:	Local authority	CONTACT:	Jane Jackson 01904 601880
SITE NAME:	Large univallate hillfort on Ingleborough Hill, Ingleton / Clapham cum Newby, Craven		
DESIGNATION:	Scheduled Monument	LIST ENTRY NUMBER:	1008876
CONDITION:	Generally unsatisfactory with major localised problems	TREND:	Declining
PRINCIPAL VULNERABILITY:	Visitor erosion - extensive	NEW ENTRY?:	No
OWNER TYPE:	Private	CONTACT:	Jane Jackson 01904 601880
SITE NAME:	Marrick ore hearth lead smeltmill, Marrick, Richmondshire		
DESIGNATION:	Scheduled Monument, 2 LBs	LIST ENTRY NUMBER:	1015824
CONDITION:	Generally satisfactory but with significant localised problems	TREND:	Improving
PRINCIPAL VULNERABILITY:	Dumping	NEW ENTRY?:	No
OWNER TYPE:	Private	CONTACT:	Jane Jackson 01904 601880
SITE NAME:	Littondale barns and walls, Halton Gill / Hawkswick / Litton / Arncliffe / Conistone with Kilnsey, Craven		
DESIGNATION:	Conservation Area, 58 LBs, 3 SMs	NEW ENTRY?:	No
CONDITION:	Poor	TREND:	Deteriorating
VULNERABILITY:	Medium	CONTACT:	Miles Johnson (LPA) 01969 652361
SITE NAME:	Starbotton, Kettlewell with Starbotton, Craven		
DESIGNATION:	Conservation Area, 12 LBs	NEW ENTRY?:	No
CONDITION:	Poor	TREND:	Deteriorating
VULNERABILITY:	Low	CONTACT:	Miles Johnson (LPA) 01969 652361
SITE NAME:	Swaledale and Arkengarthdale barns and walls, Muker / Reeth, Fremington and Healaugh / Arkengarthdale / Grinton / Marrick / Melbecks, Richmondshire		
DESIGNATION:	Conservation Area, 135 LBs, 9 SMs	NEW ENTRY?:	No
CONDITION:	Very bad	TREND:	Deteriorating
VULNERABILITY:	Low	CONTACT:	Miles Johnson (LPA) 01969 652361

SOUTH YORKSHIRE

BARNSELEY



© Historic England

SITE NAME:	Grimethorpe Hall, Brierley Road, Brierley
DESIGNATION:	Listed Building grade II*
CONDITION:	Very bad
OCCUPANCY:	Vacant/not in use
PRIORITY CATEGORY:	A (A)
OWNER TYPE:	Crown
LIST ENTRY NUMBER:	1151202

House, circa 1670, altered in C18, C19 and C20, which requires extensive repairs, the setting of which has been eroded by the construction of housing to the west. Consent was granted for conversion to a restaurant in 2005, but the scheme failed. There is strong local concern about its condition and a Save Grimethorpe Hall group has been formed. Following the dissolution of the company that owned the property, it may be deemed subject to escheat to the Crown.

Contact: Craig McHugh 01904 601972

PRIORITY CATEGORIES

- A** Immediate risk of further rapid deterioration or loss of fabric; no solution agreed.
- B** Immediate risk of further rapid deterioration or loss of fabric; solution agreed but not yet implemented.
- C** Slow decay; no solution agreed.
- D** Slow decay; solution agreed but not yet implemented.
- E** Under repair or in fair to good repair, but no user identified; or under threat of vacancy with no obvious new user (applicable only to buildings capable of beneficial use).
- F** Repair scheme in progress and (where applicable) end use or user identified; or functionally redundant buildings with new use agreed but not yet implemented.

NOTE
Last year's priority category is shown in brackets (otherwise, New Entry is noted).

ABBREVIATIONS

CA	Conservation Area
LB	Listed Building
LPA	Local Planning Authority
NP	National Park
RPG	Registered Park and Garden
SM	Scheduled Monument
UA	Unitary Authority
WHS	World Heritage Site



© Historic England

SITE NAME: **Knabbe's Hall, Nabs Lane, Silkstone**

DESIGNATION: **Listed Building grade II***

CONDITION: **Poor**

OCCUPANCY: **Part occupied/part in use**

PRIORITY CATEGORY: **C (C)**

OWNER TYPE: **Private**

LIST ENTRY NUMBER: **1314749**

An excellent example of a large C17 farmhouse which retains many original features. The existing building probably incorporates elements of an earlier house and was rebuilt for William Wood, an ironmaster at nearby Wortley Forge, and his wife Elizabeth. It is now in need of repair and maintenance to address issues of water ingress and structural movement affecting the historic fabric.

Contact: Craig McHugh 01904 601972



© Stephen Elliott, Purcell Miller Tritton

SITE NAME: **Gun Room, Wentworth Castle, Stainborough**

DESIGNATION: **Listed Building grade II*, RPG grade I, CA**

CONDITION: **Fair**

OCCUPANCY: **Vacant/not in use**

PRIORITY CATEGORY: **E (E)**

OWNER TYPE: **Local authority**

LIST ENTRY NUMBER: **1151066**

Probably built as a banqueting house or a bath-house, it was used as a gun room in the C19. The interior has exceptionally fine plasterwork. Repairs to the walls and roof were carried out in 2006 and 2007, but a further phase of conservation is required to the interior which is in very poor condition. The trust running the site has been wound up and the management of the site has reverted to the local authority.

Contact: Giles Proctor 01904 601981



© Historic England

SITE NAME: **Dovecote at Glebe Farm, Tankersley**

DESIGNATION: **Scheduled Monument and Listed Building grade II**

CONDITION: **Poor**

OCCUPANCY: **Vacant/not in use**

PRIORITY CATEGORY: **E (B)**

OWNER TYPE: **Private**

LIST ENTRY NUMBER: **1016549 and 1151075**

Stone built dovecote and cart shed, built in 1735 as part of the Glebe Farm for Richard Goodwin, Rector from 1715 to 1752. A particularly good example, complete with full interior and a rare set of spiked protective grilles over the dove holes. A project development grant has been completed and a future use identified with the owner carrying out consolidation works under scheduled monument consent so as to prevent further deterioration of the building.

Contact: Nicola Brown 01904 601985



© Historic England

SITE NAME: **Low Forge, Wortley / Hunshelf**

DESIGNATION: **Scheduled Monument**

CONDITION: **Poor**

OCCUPANCY: **N/A**

PRIORITY CATEGORY: **D (D)**

OWNER TYPE: **Private**

LIST ENTRY NUMBER: **1020626**

Roofless remains of an early C18 water-powered iron forge, including waterwheel and tilt-hammer, associated wheelraces, forge and bloomery building; in need of repair. Tree and scrub clearance undertaken. Solution agreed for repair of masonry.

Contact: Nicola Brown 01904 601985



© Historic England

SITE NAME: **Church of St Peter including attached wall and gateway to south west, Brinckman Street**

DESIGNATION: **Listed Place of Worship grade II***

CONDITION: **Poor**

PRIORITY CATEGORY: **C (C)**

OWNER TYPE: **Religious organisation**

LIST ENTRY NUMBER: **1314984**

Church and attached wall and gateway, 1893 to 1910 by Temple Moore. In generally good order; nave appears to have been reslated. Slates to chancel roof appear to be in poor condition and there is salting brickwork to the Lady Chapel.

Contact: Zoe Kemp 01904 601911

PRIORITY CATEGORIES

- A** Immediate risk of further rapid deterioration or loss of fabric; no solution agreed.
B Immediate risk of further rapid deterioration or loss of fabric; solution agreed but not yet implemented.
C Slow decay; no solution agreed.

- D** Slow decay; solution agreed but not yet implemented.
E Under repair or in fair to good repair, but no user identified; or under threat of vacancy with no obvious new user (applicable only to buildings capable of beneficial use).

- F** Repair scheme in progress and (where applicable) end use or user identified; or functionally redundant buildings with new use agreed but not yet implemented.

NOTE
 Last year's priority category is shown in brackets (otherwise, New Entry is noted).

ABBREVIATIONS

- CA** Conservation Area
LB Listed Building
LPA Local Planning Authority
NP National Park
RPG Registered Park and Garden
SM Scheduled Monument
UA Unitary Authority
WHS World Heritage Site



SITE NAME:	Church of St Helen, High Street, Thurnscoe
DESIGNATION:	Listed Place of Worship grade II
CONDITION:	Poor
PRIORITY CATEGORY:	C (C)
OWNER TYPE:	Religious organisation
LIST ENTRY NUMBER:	1151168

Victorian church with Georgian tower, the rest rebuilt in 1887. Clay tiled roofs to nave and south east corner are failing and need to be regularly overhauled. Eroded stonework to porch.

Contact: Giles Proctor 01904 601981

© Historic England



SITE NAME:	Church of St Paul, Church Street, Brierley
DESIGNATION:	Listed Place of Worship grade II, CA
CONDITION:	Poor
PRIORITY CATEGORY:	D (New entry)
OWNER TYPE:	Religious organisation
LIST ENTRY NUMBER:	1314994

A small Victorian church with west tower, 1869 by John Wade. Built of coursed, squared sandstone with a graduated slate roof. The tower was repaired a few years ago. The stone eaves gutters to the nave and chancel are leaking and there is significant water damage to the lower stonework. A Heritage Lottery Fund Grant for Places of Worship is supporting project development work.

Contact: Giles Proctor 01904 601981

© Historic England

SITE NAME:	East Gawber Hall colliery fanhouse, 800m north east of Croft Farm		
DESIGNATION:	Scheduled Monument	LIST ENTRY NUMBER:	1017748
CONDITION:	Extensive significant problems	TREND:	Declining
PRINCIPAL VULNERABILITY:	Collapse	NEW ENTRY?:	No
OWNER TYPE:	Private	CONTACT:	Nicola Brown 01904 601985

SITE NAME:	Heavy anti-aircraft gunsite 330m south east of Lowfield Farm		
DESIGNATION:	Scheduled Monument	LIST ENTRY NUMBER:	1019872
CONDITION:	Generally unsatisfactory with major localised problems	TREND:	Declining
PRINCIPAL VULNERABILITY:	Scrub/tree growth	NEW ENTRY?:	No
OWNER TYPE:	Private	CONTACT:	Jane Jackson 01904 601880

SITE NAME:	Romano-British settlements at Finkle Street, Wortley		
DESIGNATION:	Scheduled Monument	LIST ENTRY NUMBER:	1004801
CONDITION:	Generally unsatisfactory with major localised problems	TREND:	Declining
PRINCIPAL VULNERABILITY:	Plant growth	NEW ENTRY?:	No
OWNER TYPE:	Private	CONTACT:	Jane Jackson 01904 601880

SITE NAME:	Water powered bloomery, iron forge and rolling mill at Low Forge, Wortley / Hunshef		
DESIGNATION:	Scheduled Monument	LIST ENTRY NUMBER:	1020626
CONDITION:	Extensive significant problems	TREND:	Stable
PRINCIPAL VULNERABILITY:	Collapse	NEW ENTRY?:	No
OWNER TYPE:	Private	CONTACT:	Nicola Brown 01904 601985

SITE NAME:	Worsbrough		
DESIGNATION:	Conservation Area, 9 LBs	NEW ENTRY?:	No
CONDITION:	Very bad	TREND:	Deteriorating
VULNERABILITY:	Low	CONTACT:	Tony Wiles (LPA) 01226 772576

PRIORITY CATEGORIES

- A** Immediate risk of further rapid deterioration or loss of fabric; no solution agreed.
B Immediate risk of further rapid deterioration or loss of fabric; solution agreed but not yet implemented.
C Slow decay; no solution agreed.

- D** Slow decay; solution agreed but not yet implemented.
E Under repair or in fair to good repair, but no user identified; or under threat of vacancy with no obvious new user (applicable only to buildings capable of beneficial use).

- F** Repair scheme in progress and (where applicable) end use or user identified; or functionally redundant buildings with new use agreed but not yet implemented.

NOTE
 Last year's priority category is shown in brackets (otherwise, New Entry is noted).

ABBREVIATIONS

CA	Conservation Area
LB	Listed Building
LPA	Local Planning Authority
NP	National Park
RPG	Registered Park and Garden
SM	Scheduled Monument
UA	Unitary Authority
WHS	World Heritage Site

DONCASTER



© Historic England

SITE NAME:	Moat Hall ruins, Braithwell
DESIGNATION:	Scheduled Monument, LB grade II
CONDITION:	Very bad
OCCUPANCY:	N/A
PRIORITY CATEGORY:	B (B)
OWNER TYPE:	Private
LIST ENTRY NUMBER:	1012461

Ruins of medieval monastic grange and post-medieval dwelling, consisting of arched doorway and low walls, in bad repair. Programme of works agreed with the owner.

Contact: Nicola Brown 01904 601985



© Historic England

SITE NAME:	Stable to Hickleton Hall including the Stable Cottage and attached walls and gate piers, Hickleton Hall, Hickleton
DESIGNATION:	Listed Building grade II*, RPG grade II, CA
CONDITION:	Fair
OCCUPANCY:	Vacant/not in use
PRIORITY CATEGORY:	E (E)
OWNER TYPE:	Charity (non-heritage)
LIST ENTRY NUMBER:	1151659

Mid C18 stable block, now store and house with attached walls and gate piers. Possibly by James Paine, who designed Hickleton Hall, between 1745 and 1748, for Godfrey Wentworth. The stable block stands to the north of the Hall, which occupies an elevated position towards the north end of the registered site. Repairs have been carried out to the roofs and the building is now in fair condition, but disused. Planning application agreed for conversion to residential units.

Contact: Jane Jackson 01904 601880



© Historic England

SITE NAME:	Church of St Peter, Warmsworth Road
DESIGNATION:	Listed Place of Worship grade II
CONDITION:	Fair
PRIORITY CATEGORY:	C (C)
OWNER TYPE:	Religious organisation
LIST ENTRY NUMBER:	1096038

Known as 'The White Church'. Consecrated in 1942 and mentioned in a wartime broadcast from Berlin by the notorious 'Lord Haw Haw'. Designed by Brundell & Faran of Doncaster, built by PP Taylor. Painted and rendered brick with brick dressings and blue/green glazed pantile roofs. Broad nave with porch to west and domed chancel to east with flanking Lady Chapel to the north east and vestry to the south east. All windows have metal casements with brick cills. Steel-framed windows in poor condition and some deterioration to the concrete floor structure.

Contact: Giles Proctor 01904 601981



© Historic England

SITE NAME:	Church of St George, Church Lane, Doncaster
DESIGNATION:	Listed Place of Worship grade I, CA
CONDITION:	Poor
PRIORITY CATEGORY:	C (C)
OWNER TYPE:	Religious organisation
LIST ENTRY NUMBER:	1151447

Major Victorian church by Sir George Gilbert Scott, replacing the medieval parish church which was destroyed by fire. Several phases of repair undertaken, but further work required to stonework, including to the central tower.

Contact: Giles Proctor 01904 601981



© Historic England

SITE NAME:	Church of All Saints, Central Avenue, Adwick Le Street
DESIGNATION:	Listed Place of Worship grade II, CA
CONDITION:	Poor
PRIORITY CATEGORY:	D (D)
OWNER TYPE:	Religious organisation
LIST ENTRY NUMBER:	1151514

Early C20 brick church, designed in the Romanesque style by WH Wood for Charles Thellusson of Brodsworth Hall, who gifted the church to the parish upon its consecration in 1913. The church forms a key focal point in the Woodlands colliery model village. Roofs and rainwater goods are in poor condition. Heritage Lottery Fund project delivery funding has been offered under the Grants for Places of Worship scheme for a first phase of work to repair the south elevation of the building and work is expected to commence in summer 2017.

Contact: Zoe Kemp 01904 601911

PRIORITY CATEGORIES

- A** Immediate risk of further rapid deterioration or loss of fabric; no solution agreed.
B Immediate risk of further rapid deterioration or loss of fabric; solution agreed but not yet implemented.
C Slow decay; no solution agreed.

- D** Slow decay; solution agreed but not yet implemented.
E Under repair or in fair to good repair, but no user identified; or under threat of vacancy with no obvious new user (applicable only to buildings capable of beneficial use).

- F** Repair scheme in progress and (where applicable) end use or user identified; or functionally redundant buildings with new use agreed but not yet implemented.

NOTE
 Last year's priority category is shown in brackets (otherwise, New Entry is noted).

ABBREVIATIONS

CA	Conservation Area
LB	Listed Building
LPA	Local Planning Authority
NP	National Park
RPG	Registered Park and Garden
SM	Scheduled Monument
UA	Unitary Authority
WHS	World Heritage Site



© St Lawrence PCC

SITE NAME:	Church of St Lawrence, Station Road, Hatfield
DESIGNATION:	Listed Place of Worship grade I, CA
CONDITION:	Poor
PRIORITY CATEGORY:	C (C)
OWNER TYPE:	Religious organisation
LIST ENTRY NUMBER:	1192628

Norman church of C12 origin with C13 arcades, the rest mostly C15. Altered in 1872 by Thomas Jackson and restoration in 1882 by Edwin Dolby. The tower is in poor condition.

Contact: Zoe Kemp 01904 601911



© Historic England

SITE NAME:	Church of St Helen, Church Lane, Marr
DESIGNATION:	Listed Place of Worship grade I, CA
CONDITION:	Poor
PRIORITY CATEGORY:	C (C)
OWNER TYPE:	Religious organisation
LIST ENTRY NUMBER:	1192644

Church of C12 origin. West tower added and rest remodelled C13 to early C14. South porch, tower parapet and spire added in C15. The church is constructed from rubble limestone with stone slate roofs. Roof coverings, rainwater goods, window tracery and masonry are in poor condition with failing temporary repairs.

Contact: Zoe Kemp 01904 601911



© Historic England

SITE NAME:	Church of St Mary Magdalene, High Street, Norton
DESIGNATION:	Listed Place of Worship grade I, CA
CONDITION:	Poor
PRIORITY CATEGORY:	C (C)
OWNER TYPE:	Religious organisation
LIST ENTRY NUMBER:	1151464

Large Perpendicular church of cruciform plan with embattled west tower and nave parapets. Elements of the structure date to the C12, with C13, C14 and C15 additions. The restored C12 west door has shafts to a four-order round arch, scalloped capitals and zig-zag ornament. Roofs, rainwater goods and masonry are in poor condition.

Contact: Zoe Kemp 01904 601911

SITE NAME:	Castle Hills motte and bailey castle, Langthwaite, Adwick le Street	
DESIGNATION:	Scheduled Monument	LIST ENTRY NUMBER: 1013654
CONDITION:	Generally unsatisfactory with major localised problems	TREND: Declining
PRINCIPAL VULNERABILITY:	Vehicle damage/erosion - extensive	NEW ENTRY?: No
OWNER TYPE:	Private	CONTACT: Jane Jackson 01904 601880
SITE NAME:	Moat Hills moated site, Bentley	
DESIGNATION:	Scheduled Monument	LIST ENTRY NUMBER: 1013655
CONDITION:	Generally unsatisfactory with major localised problems	TREND: Declining
PRINCIPAL VULNERABILITY:	Scrub/tree growth	NEW ENTRY?: No
OWNER TYPE:	Private	CONTACT: Jane Jackson 01904 601880
SITE NAME:	Moat Hall moated site and site of external ancillary buildings, Braithwell	
DESIGNATION:	Scheduled Monument, LB grade II	LIST ENTRY NUMBER: 1012461
CONDITION:	Generally satisfactory but with significant localised problems	TREND: Improving
PRINCIPAL VULNERABILITY:	Collapse	NEW ENTRY?: No
OWNER TYPE:	Private	CONTACT: Nicola Brown 01904 601985

PRIORITY CATEGORIES

- A** Immediate risk of further rapid deterioration or loss of fabric; no solution agreed.
B Immediate risk of further rapid deterioration or loss of fabric; solution agreed but not yet implemented.
C Slow decay; no solution agreed.

- D** Slow decay; solution agreed but not yet implemented.
E Under repair or in fair to good repair, but no user identified; or under threat of vacancy with no obvious new user (applicable only to buildings capable of beneficial use).

- F** Repair scheme in progress and (where applicable) end use or user identified; or functionally redundant buildings with new use agreed but not yet implemented.

NOTE
 Last year's priority category is shown in brackets (otherwise, New Entry is noted).

ABBREVIATIONS

CA	Conservation Area
LB	Listed Building
LPA	Local Planning Authority
NP	National Park
RPG	Registered Park and Garden
SM	Scheduled Monument
UA	Unitary Authority
WHS	World Heritage Site

SITE NAME:	Roman potteries 300yds (270m) north east of Rossington Bridge, Cantley / Rossington		
DESIGNATION:	Scheduled Monument	LIST ENTRY NUMBER:	1004787
CONDITION:	Generally satisfactory but with significant localised problems	TREND:	Declining
PRINCIPAL VULNERABILITY:	Other	NEW ENTRY?:	No
OWNER TYPE:	Private	CONTACT:	Jane Jackson 01904 601880
SITE NAME:	Edlington Wood Roman settlement, Edlington		
DESIGNATION:	Scheduled Monument	LIST ENTRY NUMBER:	1004824
CONDITION:	Generally satisfactory but with significant localised problems	TREND:	Declining
PRINCIPAL VULNERABILITY:	Metal detecting - unlicensed	NEW ENTRY?:	No
OWNER TYPE:	Private	CONTACT:	Jane Jackson 01904 601880
SITE NAME:	Earthworks on Sutton Common, Norton		
DESIGNATION:	Scheduled Monument	LIST ENTRY NUMBER:	1004816
CONDITION:	Generally satisfactory but with significant localised problems	TREND:	Declining
PRINCIPAL VULNERABILITY:	Drainage/dewatering	NEW ENTRY?:	No
OWNER TYPE:	Private	CONTACT:	Jane Jackson 01904 601880
SITE NAME:	Thorpe in Balne moated site, chapel and fishpond, Thorpe in Balne		
DESIGNATION:	Scheduled Monument, LB grade II*	LIST ENTRY NUMBER:	1012111
CONDITION:	Generally satisfactory but with significant localised problems	TREND:	Declining
PRINCIPAL VULNERABILITY:	Drainage/dewatering	NEW ENTRY?:	No
OWNER TYPE:	Private	CONTACT:	Jane Jackson 01904 601880
SITE NAME:	Site of the Saxon church of Dadesley, 670m south west of Dadsley Wells Farm, Tickhill		
DESIGNATION:	Scheduled Monument	LIST ENTRY NUMBER:	1016947
CONDITION:	Generally satisfactory but with significant localised problems	TREND:	Unknown
PRINCIPAL VULNERABILITY:	Animal burrowing - Badger - extensive	NEW ENTRY?:	No
OWNER TYPE:	Private	CONTACT:	Jane Jackson 01904 601880
SITE NAME:	Tickhill Castle, Tickhill		
DESIGNATION:	Scheduled Monument, CA	LIST ENTRY NUMBER:	1004828
CONDITION:	Extensive significant problems	TREND:	Declining
PRINCIPAL VULNERABILITY:	Collapse	NEW ENTRY?:	No
OWNER TYPE:	Crown	CONTACT:	Giles Proctor 01904 601981
SITE NAME:	Hatfield High Street, Hatfield		
DESIGNATION:	Conservation Area, 11 LBs	NEW ENTRY?:	No
CONDITION:	Very bad	TREND:	No significant change
VULNERABILITY:	Medium	CONTACT:	Malcolm Thomas (LPA) 01302 735199
SITE NAME:	Marr		
DESIGNATION:	Conservation Area, 6 LBs	NEW ENTRY?:	No
CONDITION:	Poor	TREND:	Deteriorating
VULNERABILITY:	Medium	CONTACT:	Malcolm Thomas (LPA) 01302 735199

PRIORITY CATEGORIES

- A** Immediate risk of further rapid deterioration or loss of fabric; no solution agreed.
B Immediate risk of further rapid deterioration or loss of fabric; solution agreed but not yet implemented.
C Slow decay; no solution agreed.

- D** Slow decay; solution agreed but not yet implemented.
E Under repair or in fair to good repair, but no user identified; or under threat of vacancy with no obvious new user (applicable only to buildings capable of beneficial use).

- F** Repair scheme in progress and (where applicable) end use or user identified; or functionally redundant buildings with new use agreed but not yet implemented.

NOTE
 Last year's priority category is shown in brackets (otherwise, New Entry is noted).

ABBREVIATIONS

CA	Conservation Area
LB	Listed Building
LPA	Local Planning Authority
NP	National Park
RPG	Registered Park and Garden
SM	Scheduled Monument
UA	Unitary Authority
WHS	World Heritage Site

SITE NAME:	St George's, Doncaster		
DESIGNATION:	Conservation Area, 2 LBs, SM	NEW ENTRY?:	No
CONDITION:	Very bad	TREND:	No significant change
VULNERABILITY:	Medium	CONTACT:	Malcolm Thomas (LPA) 01302 735199

SITE NAME:	Thorne Central, Thorne, Thorne		
DESIGNATION:	Conservation Area, 15 LBs, SM	NEW ENTRY?:	No
CONDITION:	Very bad	TREND:	Improving
VULNERABILITY:	Low	CONTACT:	Malcolm Thomas (LPA) 01302 735199

SITE NAME:	Thorne Road, Doncaster		
DESIGNATION:	Conservation Area, LB grade II	NEW ENTRY?:	No
CONDITION:	Poor	TREND:	Deteriorating
VULNERABILITY:	Low	CONTACT:	Malcolm Thomas (LPA) 01302 735199

SITE NAME:	Woodlands		
DESIGNATION:	Conservation Area, 26 LBs	NEW ENTRY?:	No
CONDITION:	Very bad	TREND:	Deteriorating
VULNERABILITY:	Medium	CONTACT:	Malcolm Thomas (LPA) 01302 735199

PEAK DISTRICT (NP)

SITE NAME:	Bailey Hill motte and bailey castle, High Bradfield, Bradfield, Sheffield		
DESIGNATION:	Scheduled Monument, part in CA	LIST ENTRY NUMBER:	1013217
CONDITION:	Generally unsatisfactory with major localised problems	TREND:	Declining
PRINCIPAL VULNERABILITY:	Plant growth	NEW ENTRY?:	No
OWNER TYPE:	Private	CONTACT:	Nicola Brown 01904 601985

SITE NAME:	Castle Hill motte and bailey castle, High Bradfield, Bradfield, Sheffield		
DESIGNATION:	Scheduled Monument	LIST ENTRY NUMBER:	1017612
CONDITION:	Generally satisfactory but with significant localised problems	TREND:	Declining
PRINCIPAL VULNERABILITY:	Animal burrowing - moderate	NEW ENTRY?:	No
OWNER TYPE:	Local authority	CONTACT:	Jane Jackson 01904 601880

SITE NAME:	Cowell Flat prehistoric field system, 350m south east of Mortimer House, Bradfield, Sheffield		
DESIGNATION:	Scheduled Monument	LIST ENTRY NUMBER:	1017833
CONDITION:	Generally unsatisfactory with major localised problems	TREND:	Declining
PRINCIPAL VULNERABILITY:	Plant growth	NEW ENTRY?:	No
OWNER TYPE:	Local authority	CONTACT:	Jane Jackson 01904 601880

PRIORITY CATEGORIES

- A** Immediate risk of further rapid deterioration or loss of fabric; no solution agreed.
- B** Immediate risk of further rapid deterioration or loss of fabric; solution agreed but not yet implemented.
- C** Slow decay; no solution agreed.
- D** Slow decay; solution agreed but not yet implemented.
- E** Under repair or in fair to good repair, but no user identified; or under threat of vacancy with no obvious new user (applicable only to buildings capable of beneficial use).
- F** Repair scheme in progress and (where applicable) end use or user identified; or functionally redundant buildings with new use agreed but not yet implemented.

NOTE
Last year's priority category is shown in brackets (otherwise, New Entry is noted).

ABBREVIATIONS

CA	Conservation Area
LB	Listed Building
LPA	Local Planning Authority
NP	National Park
RPG	Registered Park and Garden
SM	Scheduled Monument
UA	Unitary Authority
WHS	World Heritage Site

ROTHERHAM



© Historic England

SITE NAME:	Keppels Column, Admirals Crest, Thorpe Common
DESIGNATION:	Listed Building grade II*, RPG grade II*
CONDITION:	Poor
OCCUPANCY:	N/A
PRIORITY CATEGORY:	D (C)
OWNER TYPE:	Local authority
LIST ENTRY NUMBER:	1314632

Monumental column built 1773 to 1780 to the design of John Carr of York. Now on the edge of Wentworth Woodhouse Estate and a landmark on the approach to Rotherham. Emergency repairs have been carried out to the viewing platform and stairwell. There are significant structural cracks and stonework erosion. Historic England grant offered in 2017 towards project development leading to repair.

Contact: Giles Proctor 01904 601981



© Historic England

SITE NAME:	Thorpe Salvin Old Hall (ruins of), Ladyfield Road, Thorpe Salvin
DESIGNATION:	Scheduled Monument and Listed Buildings - 2 grade II*
CONDITION:	Poor
OCCUPANCY:	N/A
PRIORITY CATEGORY:	C (C)
OWNER TYPE:	Private
LIST ENTRY NUMBER:	1004788 and 1286372; 1314668

Gatehouse and imposing three storey south facade of mid C16 stone-built mansion built by Henry Sanford (died 1582) standing in an open courtyard. The masonry is in need of consolidation and some vegetation growth is present which needs to be managed.

Contact: Zoe Kemp 01904 601911



© Historic England

SITE NAME:	Camellia House, Wentworth Woodhouse, Wentworth
DESIGNATION:	Listed Building grade II*, RPG grade II*
CONDITION:	Very bad
OCCUPANCY:	Vacant/not in use
PRIORITY CATEGORY:	D (C)
OWNER TYPE:	Charity (heritage)
LIST ENTRY NUMBER:	1286162

Early C19 conservatory incorporating mid-C18 section to rear, situated approx. 400 metres south west of the house in the C18 and C19 gardens to Wentworth Woodhouse, within the park remodelled by Humphry Repton in the early 1790s. The condition of the Camellia House has deteriorated, in part due to vandalism and the roof and glazing are in poor condition. The core of the estate has been purchased by a trust and urgent works are to be carried out.

Contact: Giles Proctor 01904 601981



© Historic England

SITE NAME:	Stable block and riding school, Wentworth Woodhouse, Wentworth
DESIGNATION:	Listed Building grade I, RPG grade II*
CONDITION:	Poor
OCCUPANCY:	Part occupied/part in use
PRIORITY CATEGORY:	D (C)
OWNER TYPE:	Charity (heritage)
LIST ENTRY NUMBER:	1203779

Monumental stable block and riding school, built in 1768 to the design of John Carr of York, situated approximately 300 metres north west of the house. The roof coverings are deteriorating and there is erosion to the stonework, particularly inside the courtyard. The core of the estate has recently been purchased by a trust and repairs are planned to the stable block and riding school.

Contact: Giles Proctor 01904 601981


PRIORITY CATEGORIES

- A** Immediate risk of further rapid deterioration or loss of fabric; no solution agreed.
- B** Immediate risk of further rapid deterioration or loss of fabric; solution agreed but not yet implemented.
- C** Slow decay; no solution agreed.
- D** Slow decay; solution agreed but not yet implemented.
- E** Under repair or in fair to good repair, but no user identified; or under threat of vacancy with no obvious new user (applicable only to buildings capable of beneficial use).
- F** Repair scheme in progress and (where applicable) end use or user identified; or functionally redundant buildings with new use agreed but not yet implemented.


NOTE
Last year's priority category is shown in brackets (otherwise, New Entry is noted).

ABBREVIATIONS


CA	Conservation Area
LB	Listed Building
LPA	Local Planning Authority
NP	National Park
RPG	Registered Park and Garden
SM	Scheduled Monument
UA	Unitary Authority
WHS	World Heritage Site

	SITE NAME:	Wentworth Woodhouse, Wentworth	One of the largest private houses in England. The Baroque West Front is of 1725 to 1735. In 1734 to 1750 the 600 foot wide Palladian East Front was added by Henry Flitcroft for the 1st Marquess of Rockingham. The house was further enlarged by John Carr in 1782 to 1784. The central section, containing the state rooms, is occupied, but the north and south wings are in very bad condition and largely vacant. The house has recently been bought by a trust. Urgent repairs will be carried out beginning in 2017 and substantive repairs to the East Front are to be carried out during the next three years.
	DESIGNATION:	Listed Building grade I, RPG grade II*	
	CONDITION:	Poor	
	OCCUPANCY:	Part occupied/part in use	
	PRIORITY CATEGORY:	D (C)	
	OWNER TYPE:	Charity (heritage)	
LIST ENTRY NUMBER:	1132769	Contact: Giles Proctor 01904 601981	

© Historic England

	SITE NAME:	Church of the Holy Trinity, Sough Hall Avenue, Rotherham	Gothic Revival church of 1837 by JP Pritchett the elder with later additions. The building incorporates a five-bay nave and single bay chancel, three-stage west tower which rises to a slender spire, porches, vestry and boiler house. Masonry is severely eroded to the north, south and east elevations and boiler house roof is in poor condition. Heritage Lottery Fund project development funding has been offered under the Grants for Places of Worship scheme in 2017.
	DESIGNATION:	Listed Place of Worship grade II	
	CONDITION:	Poor	
	PRIORITY CATEGORY:	D (New entry)	
	OWNER TYPE:	Religious organisation	
	LIST ENTRY NUMBER:	1132721	

© Historic England

	SITE NAME:	Church of St Margaret, Church Street, Swinton	The tower dates to 1815, but the rest of the church was rebuilt after a fire in 1897 in the Early English style. The tower has recently been repaired, but the south nave and the south aisle roofs are in poor repair. A Heritage Lottery Fund Grant for Places of Worship has been offered for repairs, which are expected to be complete in 2018.
	DESIGNATION:	Listed Place of Worship grade II	
	CONDITION:	Poor	
	PRIORITY CATEGORY:	D (D)	
	OWNER TYPE:	Religious organisation	
	LIST ENTRY NUMBER:	1314575	

© Historic England

SITE NAME:	Kimberworth motte and bailey castle	LIST ENTRY NUMBER:	1013469
DESIGNATION:	Scheduled Monument	TREND:	Declining
CONDITION:	Generally unsatisfactory with major localised problems	NEW ENTRY?:	No
PRINCIPAL VULNERABILITY:	Dumping	CONTACT:	Jane Jackson 01904 601880
OWNER TYPE:	Private		

SITE NAME:	Roman Ridge: section 110yds (100m) long, 450yds (410m) NNE of Kimberworth Park Farm	LIST ENTRY NUMBER:	1004835
DESIGNATION:	Scheduled Monument	TREND:	Declining
CONDITION:	Generally satisfactory but with minor localised problems	NEW ENTRY?:	No
PRINCIPAL VULNERABILITY:	Scrub/tree growth	CONTACT:	Jane Jackson 01904 601880
OWNER TYPE:	Private		

SITE NAME:	Roman Ridge: section 400yds (370m) long from Hill Top Lane to Little Common Lane	LIST ENTRY NUMBER:	1004808
DESIGNATION:	Scheduled Monument	TREND:	Declining
CONDITION:	Generally satisfactory but with significant localised problems	NEW ENTRY?:	No
PRINCIPAL VULNERABILITY:	Visitor erosion - moderate	CONTACT:	Jane Jackson 01904 601880
OWNER TYPE:	Local authority		

PRIORITY CATEGORIES

- A** Immediate risk of further rapid deterioration or loss of fabric; no solution agreed.
- B** Immediate risk of further rapid deterioration or loss of fabric; solution agreed but not yet implemented.
- C** Slow decay; no solution agreed.
- D** Slow decay; solution agreed but not yet implemented.
- E** Under repair or in fair to good repair, but no user identified; or under threat of vacancy with no obvious new user (applicable only to buildings capable of beneficial use).
- F** Repair scheme in progress and (where applicable) end use or user identified; or functionally redundant buildings with new use agreed but not yet implemented.

NOTE
Last year's priority category is shown in brackets (otherwise, New Entry is noted).

ABBREVIATIONS

CA	Conservation Area
LB	Listed Building
LPA	Local Planning Authority
NP	National Park
RPG	Registered Park and Garden
SM	Scheduled Monument
UA	Unitary Authority
WHS	World Heritage Site

SITE NAME:	Roman Ridge: section 400yds (370m) long in Wath Wood		
DESIGNATION:	Scheduled Monument	LIST ENTRY NUMBER:	1004811
CONDITION:	Generally satisfactory but with significant localised problems	TREND:	Declining
PRINCIPAL VULNERABILITY:	Vehicle damage/erosion - moderate	NEW ENTRY?:	No
OWNER TYPE:	Local authority	CONTACT:	Jane Jackson 01904 601880
SITE NAME:	Roman Ridge: south east of Hill Top (section 700yds (660m) long, Meadowhall Road to Hill Top)		
DESIGNATION:	Scheduled Monument	LIST ENTRY NUMBER:	1004807
CONDITION:	Generally satisfactory but with significant localised problems	TREND:	Declining
PRINCIPAL VULNERABILITY:	Deterioration - in need of management	NEW ENTRY?:	No
OWNER TYPE:	Local authority	CONTACT:	Jane Jackson 01904 601880
SITE NAME:	Roman Ridge: section 400yds (370m) long south of Abdy Farm, Brampton Bierlow		
DESIGNATION:	Scheduled Monument	LIST ENTRY NUMBER:	1004810
CONDITION:	Generally unsatisfactory with major localised problems	TREND:	Declining
PRINCIPAL VULNERABILITY:	Arable clipping	NEW ENTRY?:	No
OWNER TYPE:	Private	CONTACT:	Nicola Brown 01904 601985
SITE NAME:	Roman Ridge: section 500yds (460m) long, north of Dog Kennel Pond, Wentworth Park, Wentworth		
DESIGNATION:	Scheduled Monument, RPG grade II*	LIST ENTRY NUMBER:	1004832
CONDITION:	Generally unsatisfactory with major localised problems	TREND:	Declining
PRINCIPAL VULNERABILITY:	Stock erosion - extensive	NEW ENTRY?:	No
OWNER TYPE:	Private	CONTACT:	Nicola Brown 01904 601985
SITE NAME:	Doncaster Road, Rotherham Town Centre		
DESIGNATION:	Conservation Area	NEW ENTRY?:	No
CONDITION:	Very bad	TREND:	Deteriorating significantly
VULNERABILITY:	Low	CONTACT:	Jonathan Bell (LPA) 01709 823811
SITE NAME:	Rotherham Town Centre		
DESIGNATION:	Conservation Area	NEW ENTRY?:	No
CONDITION:	Very bad	TREND:	Improving significantly
VULNERABILITY:	Low	CONTACT:	Jonathan Bell (LPA) 01709 823811
SITE NAME:	Wales, Rotherham South		
DESIGNATION:	Conservation Area	NEW ENTRY?:	No
CONDITION:	Poor	TREND:	Deteriorating
VULNERABILITY:	Low	CONTACT:	Jonathan Bell (LPA) 01709 823811

PRIORITY CATEGORIES

- A** Immediate risk of further rapid deterioration or loss of fabric; no solution agreed.
B Immediate risk of further rapid deterioration or loss of fabric; solution agreed but not yet implemented.
C Slow decay; no solution agreed.

- D** Slow decay; solution agreed but not yet implemented.
E Under repair or in fair to good repair, but no user identified; or under threat of vacancy with no obvious new user (applicable only to buildings capable of beneficial use).

- F** Repair scheme in progress and (where applicable) end use or user identified; or functionally redundant buildings with new use agreed but not yet implemented.

NOTE
 Last year's priority category is shown in brackets (otherwise, New Entry is noted).

ABBREVIATIONS

- CA** Conservation Area
LB Listed Building
LPA Local Planning Authority
NP National Park
RPG Registered Park and Garden
SM Scheduled Monument
UA Unitary Authority
WHS World Heritage Site

SHEFFIELD



© Elden Minns and Co. Ltd

SITE NAME:	Bower Spring Cementation Furnace
DESIGNATION:	Scheduled Monument
CONDITION:	Poor
OCCUPANCY:	N/A
PRIORITY CATEGORY:	A (A)
OWNER TYPE:	Charity (heritage)
LIST ENTRY NUMBER:	1004795

Remains of two early C19 brick-built cementation furnaces, with parts of the cone-shaped superstructures incorporated in a boundary wall. Very rare survivals of once common furnaces used for early methods of mass producing steel.

Contact: Nicola Brown 01904 601985



© Historic England

SITE NAME:	Leah's Yard, 20-22, Cambridge Street, Sheffield
DESIGNATION:	Listed Building grade II*
CONDITION:	Very bad
OCCUPANCY:	Vacant/not in use
PRIORITY CATEGORY:	D (D)
OWNER TYPE:	Local authority
LIST ENTRY NUMBER:	1247012

Mid C19 cutlery/silversmithing works, with late C19 alterations. General decay, some fire damage. Use for shops and food/drink outlets proposed as part of a new retail quarter. The front elevation has been propped and urgent works have been carried out to protect the complex pending full repair.

Contact: Craig McHugh 01904 601972



© Historic England

SITE NAME:	Old Hall Farmhouse, Broughtholmlee Lane, Bradfield
DESIGNATION:	Listed Building grade II*
CONDITION:	Very bad
OCCUPANCY:	Vacant/not in use
PRIORITY CATEGORY:	B (B)
OWNER TYPE:	Private
LIST ENTRY NUMBER:	1132870

C15 yeoman house with cruck frame dating to 1484. The original timber framed dwelling was encased in local gritstone in C17 and a two storey stone extension was added to the west of the original house. In late-C17 a stone parlour block was added to the east. The farmhouse is in very poor condition but is under new ownership and a scheme for its refurbishment and repair is being developed with input from Historic England.

Contact: Zoe Kemp 01904 601911



© Historic England

SITE NAME:	Loxley United Reformed Church, Loxley Road, Bradfield
DESIGNATION:	Listed Building grade II*
CONDITION:	Very bad
OCCUPANCY:	Vacant/not in use
PRIORITY CATEGORY:	A (C)
OWNER TYPE:	Private
LIST ENTRY NUMBER:	1314565

Former United Reformed church of 1787, closed in 1994. The building was gutted by fire in August 2016 and is now a shell. Works have been undertaken to stabilise the walls and to restrict access. Restoration and reuse is under discussion.

Contact: Giles Proctor 01904 601981



© Historic England

SITE NAME:	Seventh Day Adventist Church adjoining school and boundary wall, Andover Street
DESIGNATION:	Listed Place of Worship grade II
CONDITION:	Poor
PRIORITY CATEGORY:	C (C)
OWNER TYPE:	Religious organisation
LIST ENTRY NUMBER:	1246453

Victorian chapel, now Seventh Day Adventist Church. Church 1865 by William Hill of Leeds for the Methodist New Connexion. School dated 1862. Rock-faced stone with ashlar dressings and steep pitched gabled and hipped slate roofs with coped gables. Gothic Revival style. Roofs and rainwater goods in poor condition.

Contact: Zoe Kemp 01904 601911

PRIORITY CATEGORIES

- A** Immediate risk of further rapid deterioration or loss of fabric; no solution agreed.
B Immediate risk of further rapid deterioration or loss of fabric; solution agreed but not yet implemented.
C Slow decay; no solution agreed.

- D** Slow decay; solution agreed but not yet implemented.
E Under repair or in fair to good repair, but no user identified; or under threat of vacancy with no obvious new user (applicable only to buildings capable of beneficial use).

- F** Repair scheme in progress and (where applicable) end use or user identified; or functionally redundant buildings with new use agreed but not yet implemented.

NOTE
 Last year's priority category is shown in brackets (otherwise, New Entry is noted).

ABBREVIATIONS

CA	Conservation Area
LB	Listed Building
LPA	Local Planning Authority
NP	National Park
RPG	Registered Park and Garden
SM	Scheduled Monument
UA	Unitary Authority
WHS	World Heritage Site



© Historic England

SITE NAME:	Church of St Mary, Howard Road, Sheffield
DESIGNATION:	Listed Place of Worship grade II
CONDITION:	Poor
PRIORITY CATEGORY:	C (C)
OWNER TYPE:	Religious organisation
LIST ENTRY NUMBER:	1270449

Parish church in the Gothic Revival style dating to 1869, with vestry added in 1928. High-level roof coverings and rainwater goods have been repaired with grant offered under Heritage Lottery Fund Repair Grants for Places of Worship. North and south aisle roofs remain in poor condition.

Contact: Zoe Kemp 01904 601911



© Historic England

SITE NAME:	Church of St Paul, Wordsworth Avenue, Sheffield
DESIGNATION:	Listed Place of Worship grade II*
CONDITION:	Poor
PRIORITY CATEGORY:	A (A)
OWNER TYPE:	Religious organisation
LIST ENTRY NUMBER:	1376605

1960s church by Sir Basil Spence. Repairs carried out to body of church, but extensive repair needed to the concrete cloisters which extend from the front of the church. Some repairs grant-aided under the Heritage Lottery Fund and Historic England Repair Grant for Places of Worship scheme have been completed, but more work is required.

Contact: Zoe Kemp 01904 601911



© Historic England

SITE NAME:	Church of St Mary, Church Street, Ecclesfield
DESIGNATION:	Listed Place of Worship grade I
CONDITION:	Poor
PRIORITY CATEGORY:	D (New entry)
OWNER TYPE:	Religious organisation
LIST ENTRY NUMBER:	1192775

Large parish church in the Perpendicular style dating mainly to the late C15 but incorporating arcade piers of c1200. South aisle roof covering and south slope of nave roof covering in very poor condition. Heritage Lottery Fund project development funding has been offered under the Grants for Places of Worship scheme.

Contact: Zoe Kemp 01904 601911

SITE NAME:	Roman Ridge: section 600yds (550m) long between Jenkin Lane (now Road) and Tylers Street		
DESIGNATION:	Scheduled Monument	LIST ENTRY NUMBER:	1004806
CONDITION:	Generally unsatisfactory with major localised problems	TREND:	Declining
PRINCIPAL VULNERABILITY:	Visitor erosion - moderate	NEW ENTRY?:	No
OWNER TYPE:	Local authority	CONTACT:	Jane Jackson 01904 601880

SITE NAME:	Bower Spring cementation furnace		
DESIGNATION:	Scheduled Monument	LIST ENTRY NUMBER:	1004795
CONDITION:	Generally unsatisfactory with major localised problems	TREND:	Declining
PRINCIPAL VULNERABILITY:	Deterioration - in need of management	NEW ENTRY?:	No
OWNER TYPE:	Charity (heritage)	CONTACT:	Nicola Brown 01904 601985

SITE NAME:	Little Matlock rolling mill immediately south and east of Olive Terrace, Bradfield		
DESIGNATION:	Scheduled Monument, LB grade II*	LIST ENTRY NUMBER:	1019857
CONDITION:	Generally unsatisfactory with major localised problems	TREND:	Declining
PRINCIPAL VULNERABILITY:	Other	NEW ENTRY?:	No
OWNER TYPE:	Private	CONTACT:	Nicola Brown 01904 601985

PRIORITY CATEGORIES

- A** Immediate risk of further rapid deterioration or loss of fabric; no solution agreed.
- B** Immediate risk of further rapid deterioration or loss of fabric; solution agreed but not yet implemented.
- C** Slow decay; no solution agreed.
- D** Slow decay; solution agreed but not yet implemented.
- E** Under repair or in fair to good repair, but no user identified; or under threat of vacancy with no obvious new user (applicable only to buildings capable of beneficial use).
- F** Repair scheme in progress and (where applicable) end use or user identified; or functionally redundant buildings with new use agreed but not yet implemented.

NOTE
Last year's priority category is shown in brackets (otherwise, New Entry is noted).

ABBREVIATIONS

CA	Conservation Area
LB	Listed Building
LPA	Local Planning Authority
NP	National Park
RPG	Registered Park and Garden
SM	Scheduled Monument
UA	Unitary Authority
WHS	World Heritage Site

SITE NAME:	Handlands Romano-British settlement, 460m south west of Woodseats Farm, Ecclesfield		
DESIGNATION:	Scheduled Monument	LIST ENTRY NUMBER:	1017835
CONDITION:	Generally satisfactory but with significant localised problems	TREND:	Declining
PRINCIPAL VULNERABILITY:	Visitor erosion - extensive	NEW ENTRY?:	No
OWNER TYPE:	Private	CONTACT:	Jane Jackson 01904 601880

SITE NAME:	Willow Garth moated site and fishpond, Ecclesfield		
DESIGNATION:	Scheduled Monument	LIST ENTRY NUMBER:	1012477
CONDITION:	Generally satisfactory but with significant localised problems	TREND:	Declining
PRINCIPAL VULNERABILITY:	Scrub/tree growth	NEW ENTRY?:	No
OWNER TYPE:	Private	CONTACT:	Jane Jackson 01904 601880

SITE NAME:	Iron Age and Roman quern workings on Wharncliffe Rocks, Stocksbridge		
DESIGNATION:	Scheduled Monument	LIST ENTRY NUMBER:	1004802
CONDITION:	Generally unsatisfactory with major localised problems	TREND:	Declining
PRINCIPAL VULNERABILITY:	Plant growth	NEW ENTRY?:	No
OWNER TYPE:	Government or agency	CONTACT:	Jane Jackson 01904 601880



© Historic England

SITE NAME:	Oakes Park, Sheffield
DESIGNATION:	Registered Park and Garden grade II, 9 LBs
CONDITION:	Extensive significant problems
VULNERABILITY:	High
TREND:	Declining
NEW ENTRY?:	No
OWNER TYPE:	Mixed, multiple owners
LIST ENTRY NUMBER:	1001160

Gardens and pleasure grounds with early to mid-C18 origins, an early C19 terrace and parkland probably dating from the early C19. Park and gardens compromised by multiple use, condition of park is poor and listed structures in very poor condition.

Contact: Nicola Brown 01904 601985



© Historic England

SITE NAME:	Sheffield General Cemetery
DESIGNATION:	Registered Park and Garden grade II*, 9 LBs
CONDITION:	Generally unsatisfactory with major localised problems
VULNERABILITY:	High
TREND:	Improving
NEW ENTRY?:	No
OWNER TYPE:	Local authority, multiple owners
LIST ENTRY NUMBER:	1001391

Cemetery of 1836 for Nonconformist burials designed by Sheffield architect Samuel Worth with a chapel, catacombs, a cemetery office and a layout which makes dramatic use of a quarried hillside site. Extended in 1846 for Anglican burials, laid out by Robert Marnock. Essential repairs to the Anglican Chapel have been made. The Nonconformist Chapel is now in use as an events venue. Sheffield City Council has been awarded Heritage Lottery funding to develop proposals for a major restoration of the cemetery.

Contact: Jane Jackson 01904 601880

SITE NAME:	Furnace Hill, Sheffield		
DESIGNATION:	Conservation Area	NEW ENTRY?:	No
CONDITION:	Very bad	TREND:	Deteriorating significantly
VULNERABILITY:	Low	CONTACT:	John Stonard (LPA) 0114 273 6202

PRIORITY CATEGORIES

- A** Immediate risk of further rapid deterioration or loss of fabric; no solution agreed.
- B** Immediate risk of further rapid deterioration or loss of fabric; solution agreed but not yet implemented.
- C** Slow decay; no solution agreed.
- D** Slow decay; solution agreed but not yet implemented.
- E** Under repair or in fair to good repair, but no user identified; or under threat of vacancy with no obvious new user (applicable only to buildings capable of beneficial use).
- F** Repair scheme in progress and (where applicable) end use or user identified; or functionally redundant buildings with new use agreed but not yet implemented.

NOTE
Last year's priority category is shown in brackets (otherwise, New Entry is noted).

ABBREVIATIONS

CA	Conservation Area
LB	Listed Building
LPA	Local Planning Authority
NP	National Park
RPG	Registered Park and Garden
SM	Scheduled Monument
UA	Unitary Authority
WHS	World Heritage Site


SITE NAME:	Hillsborough Park	NEW ENTRY?:	No
DESIGNATION:	Conservation Area	TREND:	Deteriorating
CONDITION:	Poor	CONTACT:	John Stonard (LPA) 0114 273 6202
VULNERABILITY:	Low		

SITE NAME:	Kelham Island	NEW ENTRY?:	No
DESIGNATION:	Conservation Area	TREND:	Improving significantly
CONDITION:	Very bad	CONTACT:	John Stonard (LPA) 0114 273 6202
VULNERABILITY:	Low		

SITE NAME:	Sheffield General Cemetery	NEW ENTRY?:	No
DESIGNATION:	Conservation Area	TREND:	No significant change
CONDITION:	Very bad	CONTACT:	John Stonard (LPA) 0114 273 6202
VULNERABILITY:	Low		


SITE NAME:	Well Meadow	NEW ENTRY?:	No
DESIGNATION:	Conservation Area	TREND:	Improving
CONDITION:	Very bad	CONTACT:	John Stonard (LPA) 0114 273 6202
VULNERABILITY:	Low		

WEST YORKSHIRE
BRADFORD



© Historic England






SITE NAME:	Manningham Mill (ancillary buildings and boiler house), Heaton Street, Heaton, Bradford	<p>Silk mill, with boiler house, chimney and warehouse. 1870 to 1873 with later additions. Scheme of residential and office conversion complete. Mill no longer at risk but ancillary buildings and boiler house are. Condition surveys of the at risk buildings have been completed with Historic England grant aid. The 1870 Warehouse on Beamsley Road, which was at risk of structural collapse, has recently been demolished to ground floor level.</p> <p>Contact: Craig McHugh 01904 601972</p>
DESIGNATION:	Listed Building grade II*, CA	
CONDITION:	Fair	
OCCUPANCY:	Part occupied/part in use	
PRIORITY CATEGORY:	C (C)	
OWNER TYPE:	Commercial company	
LIST ENTRY NUMBER:	1314426	



© Historic England

SITE NAME:	Leventhorpe Hall, 1289 and 1291, Thornton Road, Lower Grange, Bradford	<p>Late C17 house with C19 additions. Windows are broken, the roof is sagging with missing slates. The east wall is failing. The Hall forms part of a group of historic buildings that includes two grade II listed barns. The site in general has substantially deteriorated but not the Hall. A new owner is developing proposals for repair and reuse.</p> <p>Contact: Craig McHugh 01904 601972</p>
DESIGNATION:	Listed Building grade II*	
CONDITION:	Poor	
OCCUPANCY:	Vacant/not in use	
PRIORITY CATEGORY:	C (D)	
OWNER TYPE:	Private	
LIST ENTRY NUMBER:	1133692	

PRIORITY CATEGORIES			ABBREVIATIONS
<p>A Immediate risk of further rapid deterioration or loss of fabric; no solution agreed.</p> <p>B Immediate risk of further rapid deterioration or loss of fabric; solution agreed but not yet implemented.</p> <p>C Slow decay; no solution agreed.</p>	<p>D Slow decay; solution agreed but not yet implemented.</p> <p>E Under repair or in fair to good repair, but no user identified; or under threat of vacancy with no obvious new user (applicable only to buildings capable of beneficial use).</p>	<p>F Repair scheme in progress and (where applicable) end use or user identified; or functionally redundant buildings with new use agreed but not yet implemented.</p>	<p>NOTE Last year's priority category is shown in brackets (otherwise, New Entry is noted).</p> <p>CA Conservation Area LB Listed Building LPA Local Planning Authority NP National Park RPG Registered Park and Garden SM Scheduled Monument UA Unitary Authority WHS World Heritage Site</p>

	<p>SITE NAME: Dalton Mills, all attached buildings and yard surface, Dalton Lane, Keighley</p> <p>DESIGNATION: Listed Building grade II*</p> <p>CONDITION: Poor</p> <p>OCCUPANCY: Part occupied/part in use</p> <p>PRIORITY CATEGORY: D (F)</p> <p>OWNER TYPE: Private</p> <p>LIST ENTRY NUMBER: 1134129</p>	<p>Worsted mill built between 1866 and 1877 for J&J Craven. The site comprises three multi-storey mills: Tower Mill, Genappe Mill and New Mill. There are also several ancillary buildings, an elaborate chimney and intact surviving machinery. The site was acquired by a new owner early in 2014 who has begun to implement a programme of phased repair and refurbishment to create a mixed commercial development. Historic England grant aid has been awarded towards the cost of repairing Genappe Mill's water tower and carrying out structural repairs to the mill's central bay.</p> <p>Contact: Zoe Kemp 01904 601911</p>
	<p>SITE NAME: Mill Building at Low Mills, Low Mill Lane, Keighley</p> <p>DESIGNATION: Listed Building grade II*</p> <p>CONDITION: Very bad</p> <p>OCCUPANCY: Vacant/not in use</p> <p>PRIORITY CATEGORY: A (A)</p> <p>OWNER TYPE: Commercial company</p> <p>LIST ENTRY NUMBER: 1200162</p>	<p>Late C18. Early cotton mill, adjacent to supermarket and car park. Discussions underway with new owner regarding potential reuse and development.</p> <p>Contact: Nicola Brown 01904 601985</p>
	<p>SITE NAME: Bradford Synagogue (Reform), Bowland Street, Bradford</p> <p>DESIGNATION: Listed Place of Worship grade II*</p> <p>CONDITION: Poor</p> <p>PRIORITY CATEGORY: C (C)</p> <p>OWNER TYPE: Religious organisation</p> <p>LIST ENTRY NUMBER: 1227613</p>	<p>Synagogue of 1880 to 1881 in the Moorish revival style by Francis and Thomas Healey. The principal elevation is of gold and red banded ashlar with bracketed eaves and an ornate pierced parapet. It has a central raised panel with a Hebrew inscription beneath the cresting incorporating the Star of David. Repair works to the roofs and rainwater goods were carried out in 2015 with funding from the Heritage Lottery Fund Grants for Places of Worship scheme. A further phase of work is required to address an outbreak of dry rot.</p> <p>Contact: Zoe Kemp 01904 601911</p>
	<p>SITE NAME: Church of St Stephen, Donisthorpe Street, Bradford</p> <p>DESIGNATION: Listed Place of Worship grade II</p> <p>CONDITION: Poor</p> <p>PRIORITY CATEGORY: D (D)</p> <p>OWNER TYPE: Religious organisation</p> <p>LIST ENTRY NUMBER: 1133174</p>	<p>Victorian city church. All roofs were in poor condition, leading to extensive water penetration and timber decay throughout the church. Grant-aided repair works to the east and the south elevations have now been completed but repairs to the north and west elevations are still required. Heritage Lottery Fund project delivery funding for repairs to the north elevation has been offered under the Grants for Places of Worship scheme. A further phase of repair will be required to put all elevations into good condition.</p> <p>Contact: Zoe Kemp 01904 601911</p>
	<p>SITE NAME: Church of St John, Wakefield Road, Bradford</p> <p>DESIGNATION: Listed Place of Worship grade II</p> <p>CONDITION: Poor</p> <p>PRIORITY CATEGORY: C (C)</p> <p>OWNER TYPE: Religious organisation</p> <p>LIST ENTRY NUMBER: 1314137</p>	<p>Dating to 1842, this church was built at the expense of the Bowling Iron Company. The architects, RH and S Sharpe of York, were assisted by Fred Stott, works engineer at the Bowling Foundry, as its construction made extensive use of iron. Roof coverings, rainwater goods and cast iron windows are in poor condition.</p> <p>Contact: Zoe Kemp 01904 601911</p>

PRIORITY CATEGORIES

- A** Immediate risk of further rapid deterioration or loss of fabric; no solution agreed.
- B** Immediate risk of further rapid deterioration or loss of fabric; solution agreed but not yet implemented.
- C** Slow decay; no solution agreed.
- D** Slow decay; solution agreed but not yet implemented.
- E** Under repair or in fair to good repair, but no user identified; or under threat of vacancy with no obvious new user (applicable only to buildings capable of beneficial use).
- F** Repair scheme in progress and (where applicable) end use or user identified; or functionally redundant buildings with new use agreed but not yet implemented.

NOTE
Last year's priority category is shown in brackets (otherwise, New Entry is noted).

ABBREVIATIONS

- CA** Conservation Area
- LB** Listed Building
- LPA** Local Planning Authority
- NP** National Park
- RPG** Registered Park and Garden
- SM** Scheduled Monument
- UA** Unitary Authority
- WHS** World Heritage Site



© Historic England

SITE NAME:	Church of St Saviour, Ings Way, Fairweather Green, Bradford
DESIGNATION:	Listed Place of Worship grade II
CONDITION:	Poor
PRIORITY CATEGORY:	C (C)
OWNER TYPE:	Religious organisation
LIST ENTRY NUMBER:	1392312

Church of 1966 with attached hall of 1971, both designed by architect George Pace. Characterized by asymmetric arrangement of roofs, exposed structure and juxtaposition of materials, this is a complete and largely unaltered example of Pace's work. The asphalt roof and windows are in very poor condition. Repair works to the roof were carried out in 2016 with funding from the Heritage Lottery Fund Grants for Places of Worship scheme. A further phase of work will be required to repair the windows.
Contact: Zoe Kemp 01904 601911



© Historic England

SITE NAME:	Church of St Paul and St Jude, Church Street, Bradford
DESIGNATION:	Listed Place of Worship grade II, CA
CONDITION:	Poor
PRIORITY CATEGORY:	C (F)
OWNER TYPE:	Religious organisation
LIST ENTRY NUMBER:	1133216

Large church with prominent spire and crossing tower dating from 1847 to 1848 by architects Mallinson and Healy. Roofs are in poor condition. Repairs have been carried out in 2016 to the tower and spire and the chancel and north transept roofs with funding from the Heritage Lottery Fund under the Grants for Places of Worship scheme. Further phases of repair will be required to put the roofs of the nave, south transept, choir vestry and aisles into good condition.
Contact: Zoe Kemp 01904 601911



© Historic England

SITE NAME:	Church of St James, Haworth Road Crossroads, Keighley
DESIGNATION:	Listed Place of Worship grade II
CONDITION:	Poor
PRIORITY CATEGORY:	C (D)
OWNER TYPE:	Religious organisation
LIST ENTRY NUMBER:	1266785

Parish church of 1909 to 1910 designed by JB Bailey & Son of Keighley. The building comprises nave with north and south aisles; chancel with organ chamber, vestry and sacristy and a north west porch which was to have formed the lowest stage of a tower that was never built. Aisle windows incorporate interesting modern stained glass. Aisle roofs, rainwater goods and clerestory windows have been repaired with Heritage Lottery Funding under the Grants for Places of Worship scheme. High-level roofs have subsequently deteriorated and require a further phase of repair.
Contact: Zoe Kemp 01904 601911



© Historic England

SITE NAME:	Church of St Paul, Kirkgate, Shipley
DESIGNATION:	Listed Place of Worship grade II
CONDITION:	Poor
PRIORITY CATEGORY:	D (C)
OWNER TYPE:	Religious organisation
LIST ENTRY NUMBER:	1133546

Commissioners' Church of 1823 to 1825 designed in the Perpendicular style by John Oates of Halifax. Roofs, rainwater goods, high-level masonry and glazing are all in poor condition. Repair works to the south slope of the nave were carried out in 2015 with funding from the Heritage Lottery Fund Grants for Places of Worship scheme. Further phases of repair will be required to return the church to good condition. Heritage Lottery Fund project development funding has been offered under the Grants for Places of Worship scheme in 2017.
Contact: Zoe Kemp 01904 601911

SITE NAME:	Twelve Apostles stone circle, Burley Moor, Burley	
DESIGNATION:	Scheduled Monument	LIST ENTRY NUMBER: 1011763
CONDITION:	Generally unsatisfactory with major localised problems	TREND: Declining
PRINCIPAL VULNERABILITY:	Visitor erosion - extensive	NEW ENTRY?: No
OWNER TYPE:	Private	CONTACT: Jane Jackson 01904 601880

SITE NAME:	Late prehistoric enclosed settlement known as Catstones Ring on Catstones Hill, Cullingworth	
DESIGNATION:	Scheduled Monument	LIST ENTRY NUMBER: 1018240
CONDITION:	Generally unsatisfactory with major localised problems	TREND: Declining
PRINCIPAL VULNERABILITY:	Bracken	NEW ENTRY?: No
OWNER TYPE:	Private	CONTACT: Jane Jackson 01904 601880

PRIORITY CATEGORIES

- A** Immediate risk of further rapid deterioration or loss of fabric; no solution agreed.
B Immediate risk of further rapid deterioration or loss of fabric; solution agreed but not yet implemented.
C Slow decay; no solution agreed.

- D** Slow decay; solution agreed but not yet implemented.
E Under repair or in fair to good repair, but no user identified; or under threat of vacancy with no obvious new user (applicable only to buildings capable of beneficial use).

- F** Repair scheme in progress and (where applicable) end use or user identified; or functionally redundant buildings with new use agreed but not yet implemented.

NOTE
Last year's priority category is shown in brackets (otherwise, New Entry is noted).

ABBREVIATIONS

CA	Conservation Area
LB	Listed Building
LPA	Local Planning Authority
NP	National Park
RPG	Registered Park and Garden
SM	Scheduled Monument
UA	Unitary Authority
WHS	World Heritage Site



© Historic England

SITE NAME:	Whinburn, Keighley	Gardens and pleasure grounds belonging to Whinburn Lodge partly laid out c1897 with additional formal landscaping and features dating from 1912 to 1938, with some design work in the latter period by TH Mawson and Son. The gardens are overgrown and its buildings and structures are in need of repair. The house has fine Edwardian interiors. The property is currently for sale.	
DESIGNATION:	Registered Park and Garden grade II, 3 LBs		
CONDITION:	Generally satisfactory but with minor localised problems		
VULNERABILITY:	Medium		
TREND:	Declining		
NEW ENTRY?:	No		
OWNER TYPE:	Private		
LIST ENTRY NUMBER:	1001643	Contact:	Jane Jackson 01904 601880

SITE NAME:	Apsley Crescent, Manningham, Bradford		
DESIGNATION:	Conservation Area, 15 LBs	NEW ENTRY?:	No
CONDITION:	Poor	TREND:	Deteriorating
VULNERABILITY:	Low	CONTACT:	Jon Ackroyd (LPA) 01274 433952

SITE NAME:	Devonshire Park and Cliffe Castle, Keighley, Keighley		
DESIGNATION:	Conservation Area, 10 LBs	NEW ENTRY?:	No
CONDITION:	Poor	TREND:	Deteriorating
VULNERABILITY:	Low	CONTACT:	Jon Ackroyd (LPA) 01274 433952

SITE NAME:	Great Horton		
DESIGNATION:	Conservation Area, 42 LBs	NEW ENTRY?:	No
CONDITION:	Very bad	TREND:	Deteriorating
VULNERABILITY:	Low	CONTACT:	Jon Ackroyd (LPA) 01274 433952

SITE NAME:	Heaton Estates		
DESIGNATION:	Conservation Area, 8 LBs	NEW ENTRY?:	No
CONDITION:	Poor	TREND:	Deteriorating
VULNERABILITY:	Low	CONTACT:	Jon Ackroyd (LPA) 01274 433952

SITE NAME:	Idle and The Green		
DESIGNATION:	Conservation Area, 34 LBs	NEW ENTRY?:	No
CONDITION:	Very bad	TREND:	Deteriorating
VULNERABILITY:	Low	CONTACT:	Jon Ackroyd (LPA) 01274 433952

SITE NAME:	Little Horton Lane, Bradford, Trident		
DESIGNATION:	Conservation Area, 60 LBs	NEW ENTRY?:	No
CONDITION:	Poor	TREND:	Deteriorating
VULNERABILITY:	Low	CONTACT:	Jon Ackroyd (LPA) 01274 433952

SITE NAME:	North Park Road		
DESIGNATION:	Conservation Area, 12 LBs, RPG grade II	NEW ENTRY?:	No
CONDITION:	Very bad	TREND:	Deteriorating
VULNERABILITY:	Low	CONTACT:	Jon Ackroyd (LPA) 01274 433952

PRIORITY CATEGORIES

- A** Immediate risk of further rapid deterioration or loss of fabric; no solution agreed.
- B** Immediate risk of further rapid deterioration or loss of fabric; solution agreed but not yet implemented.
- C** Slow decay; no solution agreed.
- D** Slow decay; solution agreed but not yet implemented.
- E** Under repair or in fair to good repair, but no user identified; or under threat of vacancy with no obvious new user (applicable only to buildings capable of beneficial use).
- F** Repair scheme in progress and (where applicable) end use or user identified; or functionally redundant buildings with new use agreed but not yet implemented.

NOTE
Last year's priority category is shown in brackets (otherwise, New Entry is noted).

ABBREVIATIONS

CA	Conservation Area
LB	Listed Building
LPA	Local Planning Authority
NP	National Park
RPG	Registered Park and Garden
SM	Scheduled Monument
UA	Unitary Authority
WHS	World Heritage Site

SITE NAME:	Southfield Square, Manningham, Bradford		
DESIGNATION:	Conservation Area, 6 LBs	NEW ENTRY?:	No
CONDITION:	Poor	TREND:	Deteriorating
VULNERABILITY:	Low	CONTACT:	Jon Ackroyd (LPA) 01274 433952

SITE NAME:	St Paul		
DESIGNATION:	Conservation Area, 18 LBs	NEW ENTRY?:	No
CONDITION:	Very bad	TREND:	Deteriorating
VULNERABILITY:	Low	CONTACT:	Jon Ackroyd (LPA) 01274 433952

SITE NAME:	The Goitside, Bradford		
DESIGNATION:	Conservation Area, 5 LBs	NEW ENTRY?:	No
CONDITION:	Very bad	TREND:	Deteriorating
VULNERABILITY:	Low	CONTACT:	Jon Ackroyd (LPA) 01274 433952

SITE NAME:	Thornton		
DESIGNATION:	Conservation Area, 52 LBs	NEW ENTRY?:	No
CONDITION:	Very bad	TREND:	Deteriorating
VULNERABILITY:	Low	CONTACT:	Jon Ackroyd (LPA) 01274 433952

BRADFORD / KIRKLEES / LEEDS



© Battlefields Trust

SITE NAME:	Battle of Adwalton Moor, Drighlington
DESIGNATION:	Registered Battlefield, LB grade II
CONDITION:	Generally satisfactory but with significant localised problems
VULNERABILITY:	High
TREND:	Stable
PRIORITY CATEGORY:	D (A)
OWNER TYPE:	Private
LIST ENTRY NUMBER:	1000000

The 1643 battle during the English Civil War on moorland outside Bradford in which some 14,000 men fought, gave control of the north of England to the Royalists. The battlefield faces various development pressures. Historic England is advising Local Planning Authorities on managing these issues through their respective Local Plans.

Contact: Jane Jackson 01904 601880

CALDERDALE



© Historic England

SITE NAME:	Former boiler house and attached chimney to north of Old Lane Mill, Old Lane
DESIGNATION:	Listed Building grade II*
CONDITION:	Very bad
OCCUPANCY:	Vacant/not in use
PRIORITY CATEGORY:	C (C)
OWNER TYPE:	Private
LIST ENTRY NUMBER:	1272533

Boiler house and integral chimney of 1827 to 1828, built to serve Old Lane Mill which is the oldest and largest surviving example of a multi-storey, steam-powered, iron-framed textile mill in Halifax. Not in use and in poor repair.

Contact: Zoe Kemp 01904 601911

PRIORITY CATEGORIES

- A** Immediate risk of further rapid deterioration or loss of fabric; no solution agreed.
- B** Immediate risk of further rapid deterioration or loss of fabric; solution agreed but not yet implemented.
- C** Slow decay; no solution agreed.
- D** Slow decay; solution agreed but not yet implemented.
- E** Under repair or in fair to good repair, but no user identified; or under threat of vacancy with no obvious new user (applicable only to buildings capable of beneficial use).
- F** Repair scheme in progress and (where applicable) end use or user identified; or functionally redundant buildings with new use agreed but not yet implemented.

NOTE
Last year's priority category is shown in brackets (otherwise, New Entry is noted).

ABBREVIATIONS

CA	Conservation Area
LB	Listed Building
LPA	Local Planning Authority
NP	National Park
RPG	Registered Park and Garden
SM	Scheduled Monument
UA	Unitary Authority
WHS	World Heritage Site



© Historic England

SITE NAME:	Old Lane Mill, Old Lane, Rawson's Mill, Old Lane
DESIGNATION:	Listed Building grade II*
CONDITION:	Poor
OCCUPANCY:	Vacant/not in use
PRIORITY CATEGORY:	C (C)
OWNER TYPE:	Private
LIST ENTRY NUMBER:	1244144

Worsted mill of 1825 to 1828, the oldest and largest surviving example of a multi-storey, steam-powered, iron-framed textile mill in Halifax. Unoccupied and in poor repair.

Contact: Zoe Kemp 01904 601911



© Historic England

SITE NAME:	Ovenden Hall, Ovenden Road
DESIGNATION:	Listed Building grade II*
CONDITION:	Poor
OCCUPANCY:	Vacant/not in use
PRIORITY CATEGORY:	C (C)
OWNER TYPE:	Commercial company
LIST ENTRY NUMBER:	1242456

Built for Joseph Furness, a wealthy agent engaged in the buying and selling of cloth in London. He and his second wife Phoebe lived at nearby Booth Town until the arrival of twins doubled their family size prompting the rebuilding of Ovenden Hall in 1662. It has an imposing south front of higher quality masonry, originally with three gables, the west wing was added in the late C19. A service wing was added in the C18 and has recently been converted to self-contained dwellings. The roof to the hall is in poor condition with attendant decay.

Contact: Craig McHugh 01904 601972



© Historic England

SITE NAME:	Scout Hall, Lee Lane, Halifax
DESIGNATION:	Listed Building grade II*
CONDITION:	Poor
OCCUPANCY:	Vacant/not in use
PRIORITY CATEGORY:	F (D)
OWNER TYPE:	Private
LIST ENTRY NUMBER:	1203783

Late C17 house. Part repaired with Historic England grant, part derelict. Planning Permission and Listed Building Consent have been granted for repair and reuse of the building as a single dwelling. Work is onsite.

Contact: Craig McHugh 01904 601972



© Historic England

SITE NAME:	Former lock-up, 121, Keighley Road, Illingworth, Halifax
DESIGNATION:	Listed Building grade II*
CONDITION:	Very bad
OCCUPANCY:	Vacant/not in use
PRIORITY CATEGORY:	B (B)
OWNER TYPE:	Local authority
LIST ENTRY NUMBER:	1314017

Located on the north side of the A629 Halifax to Keighley Road, the lock-up is a small two storey building of coursed sandstone walls and stone slate roof dated 1823. The building is vacant. The roof covering and roof drainage is in very poor condition. North Halifax Historic Buildings Preservation Trust is in the process of acquiring the building under asset transfer from the Local Authority. A condition survey and options appraisal has been completed with a grant from the Architectural Heritage Fund and a schedule of repair works has been developed with grant from Historic England.

Contact: Zoe Kemp 01904 601911



© Historic England

SITE NAME:	Double aisled barn to north west of Kirklees Priory Gatehouse, Kirklees Park, Brighouse
DESIGNATION:	Listed Building grade I, RPG grade II
CONDITION:	Fair
OCCUPANCY:	Part occupied/part in use
PRIORITY CATEGORY:	C (C)
OWNER TYPE:	Private
LIST ENTRY NUMBER:	1133848

Aisled barn. One of the farm buildings of the former Priory, with a C15 timber frame, later stone-clad. The north east corner of stables and the north threshing porch appear to be unstable. The roof of the stables is in poor condition. The estate has recently changed hands and some maintenance has been carried out.

Contact: Giles Proctor 01904 601981

PRIORITY CATEGORIES

- A** Immediate risk of further rapid deterioration or loss of fabric; no solution agreed.
- B** Immediate risk of further rapid deterioration or loss of fabric; solution agreed but not yet implemented.
- C** Slow decay; no solution agreed.
- D** Slow decay; solution agreed but not yet implemented.
- E** Under repair or in fair to good repair, but no user identified; or under threat of vacancy with no obvious new user (applicable only to buildings capable of beneficial use).
- F** Repair scheme in progress and (where applicable) end use or user identified; or functionally redundant buildings with new use agreed but not yet implemented.

NOTE
Last year's priority category is shown in brackets (otherwise, New Entry is noted).

ABBREVIATIONS

- CA** Conservation Area
- LB** Listed Building
- LPA** Local Planning Authority
- NP** National Park
- RPG** Registered Park and Garden
- SM** Scheduled Monument
- UA** Unitary Authority
- WHS** World Heritage Site



© Historic England

SITE NAME:	Home Farm Building No. 6, Kirklees Park, Brighouse
DESIGNATION:	Listed Building grade II*, RPG grade II
CONDITION:	Very bad
OCCUPANCY:	Vacant/not in use
PRIORITY CATEGORY:	A (A)
OWNER TYPE:	Private
LIST ENTRY NUMBER:	I 133805

Early C17 cowhouse and a two cell house, possibly originally slaughter house. The east gable wall and the roof have partially collapsed and have been part dismantled.

Contact: Giles Proctor 01904 601981



© Historic England

SITE NAME:	L-shaped aisled barn, Kirklees Park, Brighouse
DESIGNATION:	Listed Building grade II*, RPG grade II
CONDITION:	Fair
OCCUPANCY:	Vacant/not in use
PRIORITY CATEGORY:	C (C)
OWNER TYPE:	Private
LIST ENTRY NUMBER:	I 133808

Aisled barn, early C16, encased in stone during the early to mid-C17. An area of roof missing to north and some timber decay to frame. Some maintenance has been undertaken following a recent change of ownership.

Contact: Giles Proctor 01904 601981



© Historic England

SITE NAME:	Malthouse, Kirklees Park, Brighouse
DESIGNATION:	Listed Building grade I, RPG grade II
CONDITION:	Fair
OCCUPANCY:	Vacant/not in use
PRIORITY CATEGORY:	C (C)
OWNER TYPE:	Private
LIST ENTRY NUMBER:	I 133809

Malthouse, late C17, forming part of a farm complex. The building is in a stable condition.

Contact: Giles Proctor 01904 601981



© Historic England

SITE NAME:	Broad Bottom Old Hall, Mytholmroyd, Hebden Royd
DESIGNATION:	Listed Building grade II*
CONDITION:	Fair
OCCUPANCY:	Vacant/not in use
PRIORITY CATEGORY:	C (C)
OWNER TYPE:	Private
LIST ENTRY NUMBER:	I 279330

A rare and important example of a late medieval aisled timber-framed open hall encased in stone in mid-C16. Watertight but vacant for some years. Vulnerable to decay without a sustaining use. Adjacent farmhouse, cottage and barns have been recently repaired. Old Hall was probably built for the Draper family, who were cloth makers. The estate was typical of the dual economy of the Calder valley in the post-medieval period combining small-scale farming with textile production, which continued up to the C18 and C19 when the textile industry became increasingly factory-based.

Contact: Craig McHugh 01904 601972



© Historic England

SITE NAME:	Barn to north west of Greenwood Lee, Widdop Road, Heptonstall
DESIGNATION:	Listed Building grade II*
CONDITION:	Very bad
OCCUPANCY:	Vacant/not in use
PRIORITY CATEGORY:	C (C)
OWNER TYPE:	Private
LIST ENTRY NUMBER:	I 265719

Late C16 aisled barn. Major failure of roof structure and loss of roof covering. Some temporary holding repairs have been undertaken.

Contact: Jane Jackson 01904 601880

PRIORITY CATEGORIES

- A** Immediate risk of further rapid deterioration or loss of fabric; no solution agreed.
- B** Immediate risk of further rapid deterioration or loss of fabric; solution agreed but not yet implemented.
- C** Slow decay; no solution agreed.

- D** Slow decay; solution agreed but not yet implemented.
- E** Under repair or in fair to good repair, but no user identified; or under threat of vacancy with no obvious new user (applicable only to buildings capable of beneficial use).

- F** Repair scheme in progress and (where applicable) end use or user identified; or functionally redundant buildings with new use agreed but not yet implemented.

NOTE
Last year's priority category is shown in brackets (otherwise, New Entry is noted).

ABBREVIATIONS

- CA** Conservation Area
- LB** Listed Building
- LPA** Local Planning Authority
- NP** National Park
- RPG** Registered Park and Garden
- SM** Scheduled Monument
- UA** Unitary Authority
- WHS** World Heritage Site



© Historic England

SITE NAME:	Wainsgate Baptist Church, Wainsgate Lane, Hebden Bridge, Wadsworth
DESIGNATION:	Listed Building grade II*
CONDITION:	Poor
OCCUPANCY:	Part occupied/part in use
PRIORITY CATEGORY:	C (New entry)
OWNER TYPE:	Charity (heritage)
LIST ENTRY NUMBER:	1227399

Former chapel with attached Sunday school and minister's house dating from 1859. The chapel is now wind and water tight following grant-aided repairs but the interior remains in very poor condition following prolonged and extensive water ingress and this is limiting the use of the building.

Contact: Nicola Brown 01904 601985



© Historic England

SITE NAME:	Church of St John, Coley Road, Brighouse
DESIGNATION:	Listed Place of Worship grade II
CONDITION:	Poor
PRIORITY CATEGORY:	D (D)
OWNER TYPE:	Religious organisation
LIST ENTRY NUMBER:	1133829

Church dating to 1816 in the Gothic Revival style by William Bradley of Halifax, later restored and altered in c1900 by Hodgson Fowler. Tower roof and high-level tower masonry are in poor condition. Heritage Lottery Fund project delivery funding for repairs to the tower has been offered under the Grants for Places of Worship scheme and repairs will begin in 2017.

Contact: Zoe Kemp 01904 601911



© Historic England

SITE NAME:	Church of St Thomas Charlestown, St Thomas Street, Halifax
DESIGNATION:	Listed Place of Worship grade II
CONDITION:	Poor
PRIORITY CATEGORY:	C (C)
OWNER TYPE:	Religious organisation
LIST ENTRY NUMBER:	1254025

A Victorian church, prominently located above Halifax. The roof slates and rainwater goods are in poor condition and the stonework is deteriorating.

Contact: Giles Proctor 01904 601981



© Historic England

SITE NAME:	Church of St Peter, Town Gate, Halifax
DESIGNATION:	Listed Place of Worship grade I
CONDITION:	Poor
PRIORITY CATEGORY:	C (C)
OWNER TYPE:	Religious organisation
LIST ENTRY NUMBER:	1313775

Church of 1763 to 1766 in the Classical style, based on the design for the Church of the Holy Trinity, Leeds. The building incorporates a nave with massive composite columns and horseshoe gallery, north organ chamber and vestry, apsidal sanctuary and three-stage west tower. The finely decorated interior is particularly noteworthy and includes Royal Arms dated 1766 flanked by four cartouches with coats of arms by Guiseppe Cortese, the Ten Commandments and relief figures of Moses and Jesus. Water ingress is causing damage to the finishes and decorations.

Contact: Zoe Kemp 01904 601911



© Historic England

SITE NAME:	Church of St Paul, Queen's Road, King Cross
DESIGNATION:	Listed Place of Worship grade II*
CONDITION:	Poor
PRIORITY CATEGORY:	D (C)
OWNER TYPE:	Religious organisation
LIST ENTRY NUMBER:	1258113

Large parish church of 1911 to 1912 in the free-Perpendicular style by Sir Charles Nicholson. The church comprises a three-stage west tower; nave with aisles and porches; chancel with chapel, vestries and an organ chamber with a south west bellcote turret. Masonry is in very poor condition, particularly to the tower which suffers extensive water ingress. Tower roof is also poor. Heritage Lottery Fund project development funding has been offered under the Grants for Places of Worship scheme in 2017.

Contact: Zoe Kemp 01904 601911

PRIORITY CATEGORIES

- A** Immediate risk of further rapid deterioration or loss of fabric; no solution agreed.
- B** Immediate risk of further rapid deterioration or loss of fabric; solution agreed but not yet implemented.
- C** Slow decay; no solution agreed.
- D** Slow decay; solution agreed but not yet implemented.
- E** Under repair or in fair to good repair, but no user identified; or under threat of vacancy with no obvious new user (applicable only to buildings capable of beneficial use).
- F** Repair scheme in progress and (where applicable) end use or user identified; or functionally redundant buildings with new use agreed but not yet implemented.

NOTE
Last year's priority category is shown in brackets (otherwise, New Entry is noted).

ABBREVIATIONS

- CA** Conservation Area
- LB** Listed Building
- LPA** Local Planning Authority
- NP** National Park
- RPG** Registered Park and Garden
- SM** Scheduled Monument
- UA** Unitary Authority
- WHS** World Heritage Site



© Historic England

SITE NAME:	Christ Church, Church Lane, Mount Pellon
DESIGNATION:	Listed Place of Worship grade II
CONDITION:	Poor
PRIORITY CATEGORY:	D (New entry)
OWNER TYPE:	Religious organisation
LIST ENTRY NUMBER:	1313998

Large Gothic Revival Commissioners' church built in 1853 to 1854. Roofs and rainwater goods in poor condition and structural issues affecting south arcade. Heritage Lottery Fund project development funding has been offered under the Grants for Places of Worship scheme in 2016.

Contact: Zoe Kemp 01904 601911



© Historic England

SITE NAME:	Church of St James, Church Lane, Hebden Royd
DESIGNATION:	Listed Place of Worship grade II
CONDITION:	Poor
PRIORITY CATEGORY:	C (F)
OWNER TYPE:	Religious organisation
LIST ENTRY NUMBER:	1229139

Early C19 Gothic church, with additions by Richard Norman Shaw. The north slope of the roof was re-covered in 2016 with the support of a Heritage Lottery Fund Grant for Places of Worship. The south roof slope remains in poor condition.

Contact: Giles Proctor 01904 601981



© Historic England

SITE NAME:	Hope Baptist Church, New Road, Hebden Bridge, Hebden Royd
DESIGNATION:	Listed Place of Worship grade II, CA
CONDITION:	Fair
PRIORITY CATEGORY:	C (D)
OWNER TYPE:	Religious organisation
LIST ENTRY NUMBER:	1230080

1857 Classical chapel and Sunday School. Extensive repairs carried out to roofs and interior of church. Further work to the roof of the Sunday School has been carried out with a Heritage Lottery Fund Grant for Places of Worship, but further works are required.

Contact: Giles Proctor 01904 601981



© Historic England

SITE NAME:	Wesleyan Methodist Chapel, Northgate, Heptonstall
DESIGNATION:	Listed Place of Worship grade II*, CA
CONDITION:	Poor
PRIORITY CATEGORY:	F (D)
OWNER TYPE:	Religious organisation
LIST ENTRY NUMBER:	1226441

Octagonal chapel of c1764 to design recommended by John Wesley, who laid the foundation stone and who preached in Heptonstall for the final time in 1786. Originally a symmetrical octagon but extended northwards in 1802. Ceiling and stained glass window are in poor condition, the ceiling having suffered a plaster fall in late 2014. The extended northern end of the chapel also suffers from penetrating damp due to its function as a retaining wall. Heritage Lottery Fund project delivery funding for repairs has been offered under the Grants for Places of Worship scheme and repairs are underway.

Contact: Zoe Kemp 01904 601911



© Historic England

SITE NAME:	Church of St Michael and All Angels, Burnley Road, Todmorden
DESIGNATION:	Listed Place of Worship grade II
CONDITION:	Poor
PRIORITY CATEGORY:	C (F)
OWNER TYPE:	Religious organisation
LIST ENTRY NUMBER:	1133755

A Gothic/Tudor Revival church dating to 1902 with embattled west tower and octagonal spire. The building is constructed from hammer-dressed stone with ashlar dressings. Roofs, rainwater goods and masonry of the south aisle and vestry are in poor condition with dry rot present in some areas. Tower and spire are also in poor condition. A phase of work supported by a Heritage Lottery Fund Grant for Places of Worship has been completed.

Contact: Giles Proctor 01904 601981

PRIORITY CATEGORIES

- A** Immediate risk of further rapid deterioration or loss of fabric; no solution agreed.
- B** Immediate risk of further rapid deterioration or loss of fabric; solution agreed but not yet implemented.
- C** Slow decay; no solution agreed.
- D** Slow decay; solution agreed but not yet implemented.
- E** Under repair or in fair to good repair, but no user identified; or under threat of vacancy with no obvious new user (applicable only to buildings capable of beneficial use).
- F** Repair scheme in progress and (where applicable) end use or user identified; or functionally redundant buildings with new use agreed but not yet implemented.

NOTE
Last year's priority category is shown in brackets (otherwise, New Entry is noted).

ABBREVIATIONS

- CA** Conservation Area
- LB** Listed Building
- LPA** Local Planning Authority
- NP** National Park
- RPG** Registered Park and Garden
- SM** Scheduled Monument
- UA** Unitary Authority
- WHS** World Heritage Site

SITE NAME:	Camp at Kirklees Park		
DESIGNATION:	Scheduled Monument, LB grade II, RPG grade II	LIST ENTRY NUMBER:	1005806
CONDITION:	Generally unsatisfactory with major localised problems	TREND:	Declining
PRINCIPAL VULNERABILITY:	Scrub/tree growth	NEW ENTRY?:	No
OWNER TYPE:	Private	CONTACT:	Nicola Brown 01904 601985
SITE NAME:	Mill gas plant, Shaw Lodge Mills		
DESIGNATION:	Scheduled Monument	LIST ENTRY NUMBER:	1005783
CONDITION:	Generally unsatisfactory with major localised problems	TREND:	Declining
PRINCIPAL VULNERABILITY:	Collapse	NEW ENTRY?:	No
OWNER TYPE:	Private	CONTACT:	Nicola Brown 01904 601985
SITE NAME:	Ventilation chimney and furnace house 260m south of Park Farm		
DESIGNATION:	Scheduled Monument, part in RPG grade II	LIST ENTRY NUMBER:	1017655
CONDITION:	Generally unsatisfactory with major localised problems	TREND:	Declining
PRINCIPAL VULNERABILITY:	Collapse	NEW ENTRY?:	No
OWNER TYPE:	Private	CONTACT:	Jane Jackson 01904 601880
SITE NAME:	Cairnfield on Ringstone Edge Moor, 240m south west of Clay House, Ripponden		
DESIGNATION:	Scheduled Monument	LIST ENTRY NUMBER:	1018560
CONDITION:	Generally unsatisfactory with major localised problems	TREND:	Declining
PRINCIPAL VULNERABILITY:	Arable ploughing	NEW ENTRY?:	No
OWNER TYPE:	Private	CONTACT:	Jane Jackson 01904 601880
SITE NAME:	Ring cairn known as the Ring of Stones on Ringstone Edge Moor, 800m south of Upper Gosling Royd, Ripponden		
DESIGNATION:	Scheduled Monument	LIST ENTRY NUMBER:	1018559
CONDITION:	Generally satisfactory but with significant localised problems	TREND:	Unknown
PRINCIPAL VULNERABILITY:	Arable clipping	NEW ENTRY?:	Yes
OWNER TYPE:	Private	CONTACT:	Jenny Lee 01904 601933
SITE NAME:	Akroydon		
DESIGNATION:	Conservation Area, 27 LBs	NEW ENTRY?:	No
CONDITION:	Poor	TREND:	Deteriorating
VULNERABILITY:	Medium	CONTACT:	Kate Peach (LPA) 01422 392265
SITE NAME:	Elland		
DESIGNATION:	Conservation Area, 20 LBs	NEW ENTRY?:	No
CONDITION:	Very bad	TREND:	Unknown
VULNERABILITY:	Low	CONTACT:	Kate Peach (LPA) 01422 392265
SITE NAME:	Mytholmroyd, Hebden Royd		
DESIGNATION:	Conservation Area, 23 LBs	NEW ENTRY?:	Yes
CONDITION:	Poor	TREND:	Deteriorating
VULNERABILITY:	Medium	CONTACT:	Kate Peach (LPA) 01422 392265

PRIORITY CATEGORIES

- A** Immediate risk of further rapid deterioration or loss of fabric; no solution agreed.
B Immediate risk of further rapid deterioration or loss of fabric; solution agreed but not yet implemented.
C Slow decay; no solution agreed.

- D** Slow decay; solution agreed but not yet implemented.
E Under repair or in fair to good repair, but no user identified; or under threat of vacancy with no obvious new user (applicable only to buildings capable of beneficial use).

- F** Repair scheme in progress and (where applicable) end use or user identified; or functionally redundant buildings with new use agreed but not yet implemented.

NOTE
 Last year's priority category is shown in brackets (otherwise, New Entry is noted).

ABBREVIATIONS

CA	Conservation Area
LB	Listed Building
LPA	Local Planning Authority
NP	National Park
RPG	Registered Park and Garden
SM	Scheduled Monument
UA	Unitary Authority
WHS	World Heritage Site

KIRKLEES



© Historic England

SITE NAME:	New House Hall, Newhouse Road
DESIGNATION:	Listed Building grade II*
CONDITION:	Very bad
OCCUPANCY:	Vacant/not in use
PRIORITY CATEGORY:	B (New entry)
OWNER TYPE:	Private
LIST ENTRY NUMBER:	1279156

Built by Thomas Brooke in c1550, the hall range and solar wing were altered in C17 by later generations of the Brooke family and the east wing was rebuilt in 1865 and refronted in 1903. The oldest part of the hall has been extensively damaged by a fire in April 2017.

Contact: Giles Proctor 01904 601981



© Historic England

SITE NAME:	Milnsbridge House, 2-6, Dowker Street, Huddersfield
DESIGNATION:	Listed Building grade II*
CONDITION:	Fair
OCCUPANCY:	Part occupied/part in use
PRIORITY CATEGORY:	F (E)
OWNER TYPE:	Private
LIST ENTRY NUMBER:	1290158

Country house built in the classical style, c1748, now within a densely built area. It was once home to magistrate Joseph Radcliffe, who played a key part in suppressing the Luddites of the Colne Valley. He helped track down the three mill-workers accused of murdering Marsden mill-owner William Horsfall who were subsequently hanged for their crimes in 1813. The house is currently undergoing conversion to apartments.

Contact: Craig McHugh 01904 601972



© Historic England

SITE NAME:	Boiler house, engine house, rope race, water tower and powerhouse at Westwood Mills, Lowestwood Lane, Linthwaite, Huddersfield
DESIGNATION:	Listed Building grade II*
CONDITION:	Very bad
OCCUPANCY:	Vacant/not in use
PRIORITY CATEGORY:	A (A)
OWNER TYPE:	Commercial company
LIST ENTRY NUMBER:	1271263

An early C19 mill complex, with some later C19 alterations. Buildings include former scribbling, carding and fulling mill, office, warehouse, workshops, boiler and engine house. Interiors and roofs stripped for refurbishment. Part lacks roof covering.

Contact: Craig McHugh 01904 601972



© Historic England

SITE NAME:	Mill Dam at Westwood Mills, Lowestwood Lane, Linthwaite, Huddersfield
DESIGNATION:	Listed Building grade II*
CONDITION:	Very bad
OCCUPANCY:	Vacant/not in use
PRIORITY CATEGORY:	A (A)
OWNER TYPE:	Commercial company
LIST ENTRY NUMBER:	1271264

An early C19 mill complex, with some later C19 alterations. Buildings include former scribbling, carding and fulling mill, office, warehouse, workshops, boiler and engine house. Interiors and roofs stripped for refurbishment. Part lacks roof covering.

Contact: Craig McHugh 01904 601972



© Historic England

SITE NAME:	North Range at Westwood Mills, Lowestwood Lane, Linthwaite, Huddersfield
DESIGNATION:	Listed Building grade II*
CONDITION:	Very bad
OCCUPANCY:	Vacant/not in use
PRIORITY CATEGORY:	A (A)
OWNER TYPE:	Commercial company
LIST ENTRY NUMBER:	1216965

An early C19 mill complex with some later C19 alterations. Buildings include former scribbling, carding, and fulling mill, office, warehouse workshops, boiler and engine house. Interiors and roofs stripped for refurbishment. Part lacks roof covering.

Contact: Craig McHugh 01904 601972

PRIORITY CATEGORIES

- A** Immediate risk of further rapid deterioration or loss of fabric; no solution agreed.
B Immediate risk of further rapid deterioration or loss of fabric; solution agreed but not yet implemented.
C Slow decay; no solution agreed.

- D** Slow decay; solution agreed but not yet implemented.
E Under repair or in fair to good repair, but no user identified; or under threat of vacancy with no obvious new user (applicable only to buildings capable of beneficial use).

- F** Repair scheme in progress and (where applicable) end use or user identified; or functionally redundant buildings with new use agreed but not yet implemented.

NOTE
 Last year's priority category is shown in brackets (otherwise, New Entry is noted).

ABBREVIATIONS

CA	Conservation Area
LB	Listed Building
LPA	Local Planning Authority
NP	National Park
RPG	Registered Park and Garden
SM	Scheduled Monument
UA	Unitary Authority
WHS	World Heritage Site



© Historic England

SITE NAME:	Offices and workshop ranges at Westwood Mills, Lowestwood Lane, Linthwaite, Huddersfield
DESIGNATION:	Listed Building grade II*
CONDITION:	Very bad
OCCUPANCY:	Vacant/not in use
PRIORITY CATEGORY:	A (A)
OWNER TYPE:	Commercial company
LIST ENTRY NUMBER:	1217132

An early C19 mill complex, with some later C19 alterations. Buildings include former scribbling, carding and fulling mill, office, warehouse, workshops, boiler and engine house. Interiors and roofs stripped for refurbishment. Part lacks roof covering.

Contact: Craig McHugh 01904 601972



© Historic England

SITE NAME:	West Block at Westwood Mills, Lowestwood Lane, Linthwaite, Huddersfield
DESIGNATION:	Listed Building grade II*
CONDITION:	Very bad
OCCUPANCY:	Vacant/not in use
PRIORITY CATEGORY:	A (A)
OWNER TYPE:	Commercial company
LIST ENTRY NUMBER:	1216966

An early C19 mill complex, with some later C19 alterations. Buildings include former scribbling, carding and fulling mill, office, warehouse, workshops, boiler and engine house. Interiors and roofs stripped for refurbishment. Part lacks roof covering.

Contact: Craig McHugh 01904 601972



© Historic England

SITE NAME:	Hopton Congregational Church, Calder Road, Mirfield
DESIGNATION:	Listed Building grade II*
CONDITION:	Fair
OCCUPANCY:	Vacant/not in use
PRIORITY CATEGORY:	D (D)
OWNER TYPE:	Private
LIST ENTRY NUMBER:	1134675

Former church and attached school buildings to rear dated 1829. Largely unaltered and retaining box pews in the body of the church and original windows throughout. Water penetration has resulted in patches of timber decay and a failing roof truss. Planning Permission granted for enabling development subject to a Section 106 agreement over phasing of repair work to the church. Some repairs to roof already carried out.

Contact: Zoe Kemp 01904 601911



© Historic England

SITE NAME:	Christ Church, Church Lane, Batley and Liversedge
DESIGNATION:	Listed Place of Worship grade II
CONDITION:	Poor
PRIORITY CATEGORY:	C (C)
OWNER TYPE:	Religious organisation
LIST ENTRY NUMBER:	1313710

1812 to 1816 by Thomas Taylor of Leeds. Gothic in style with west tower. Roofs are in poor repair. Grant awarded under the Heritage Lottery Fund Repair Grants for Places of Worship and repairs to the tower have been completed. A further phase of work to repair the north elevation is required.

Contact: Zoe Kemp 01904 601911



© Historic England

SITE NAME:	Church of St Mary, Spennethorpe Lane, Cleckheaton
DESIGNATION:	Listed Place of Worship grade II
CONDITION:	Poor
PRIORITY CATEGORY:	F (D)
OWNER TYPE:	Religious organisation
LIST ENTRY NUMBER:	1184613

Gothic Revival style church of 1850 to 1851 by Dobson of Leeds. The tower is in poor condition and roofs to the nave and aisles have been identified as being poorly detailed. Roofs at the east end of the church have recently been repaired with grant-aid from the Heritage Lottery Fund, however, further phases of work are required to return the tower and remaining roofs to good condition. Heritage Lottery Fund project delivery funding has been offered under the Grants for Places of Worship scheme and repairs to the tower are underway.

Contact: Zoe Kemp 01904 601911

PRIORITY CATEGORIES

- A** Immediate risk of further rapid deterioration or loss of fabric; no solution agreed.
- B** Immediate risk of further rapid deterioration or loss of fabric; solution agreed but not yet implemented.
- C** Slow decay; no solution agreed.
- D** Slow decay; solution agreed but not yet implemented.
- E** Under repair or in fair to good repair, but no user identified; or under threat of vacancy with no obvious new user (applicable only to buildings capable of beneficial use).
- F** Repair scheme in progress and (where applicable) end use or user identified; or functionally redundant buildings with new use agreed but not yet implemented.

NOTE
Last year's priority category is shown in brackets (otherwise, New Entry is noted).

ABBREVIATIONS

CA	Conservation Area
LB	Listed Building
LPA	Local Planning Authority
NP	National Park
RPG	Registered Park and Garden
SM	Scheduled Monument
UA	Unitary Authority
WHS	World Heritage Site



© Historic England

SITE NAME:	Dewsbury Baptist Church, at Junction with Manor Street, Leeds Road, Dewsbury
DESIGNATION:	Listed Place of Worship grade II
CONDITION:	Poor
PRIORITY CATEGORY:	F (D)
OWNER TYPE:	Religious organisation
LIST ENTRY NUMBER:	1134697

Large Gothic Revival Baptist church opened in 1871 and extended in 1923. Constructed from pitch faced stone with ashlar dressings. Roofs and windows are in poor condition. Heritage Lottery Fund project delivery funding for repairs has been offered under the Grants for Places of Worship scheme and repairs to the roof are underway. A further phase of work will be required to repair the windows.

Contact: Zoe Kemp 01904 601911



© Historic England

SITE NAME:	Church of St James, Church Street, Heckmondwike
DESIGNATION:	Listed Place of Worship grade II
CONDITION:	Poor
PRIORITY CATEGORY:	D (D)
OWNER TYPE:	Religious organisation
LIST ENTRY NUMBER:	1300258

Commissioners' church of 1830 to 1831 in the Early English style, designed by Peter Atkinson (Jnr), altered in 1878 and extended in 1905. Grant-aided repairs have previously been carried out to the tower and spire, and to the roof trusses and gutters of the nave and nave extension. Roof coverings remain in poor condition. Heritage Lottery Fund project delivery funding has been offered under the Grants for Places of Worship scheme.

Contact: Zoe Kemp 01904 601911



© Historic England

SITE NAME:	Church of St Peter, Kirkgate, Huddersfield
DESIGNATION:	Listed Place of Worship grade II*
CONDITION:	Poor
PRIORITY CATEGORY:	D (C)
OWNER TYPE:	Religious organisation
LIST ENTRY NUMBER:	1134977

The present church is the third to have stood on the site and was built in 1836. The internal plaster work, roofs and masonry to the north elevation have recently been repaired with funding from a Heritage Lottery Fund and Historic England Repair Grant for Places of Worship. A further phase of work to repair masonry and glazing is required. Heritage Lottery Fund project development funding has been offered under the Grants for Places of Worship scheme in 2017.

Contact: Zoe Kemp 01904 601911



© Historic England

SITE NAME:	Church of St Stephen, Lidget Street, Huddersfield
DESIGNATION:	Listed Place of Worship grade II
CONDITION:	Poor
PRIORITY CATEGORY:	C (C)
OWNER TYPE:	Religious organisation
LIST ENTRY NUMBER:	1134994

Building of 1829 by John Oates of Halifax in Gothic style. Tower roof, masonry, rainwater goods and drainage in poor condition. Repair works to the tower and south porch were carried out in 2015 with funding from the Heritage Lottery Fund Grants for Places of Worship scheme. A further phase of repair will be required to return the church to good condition.

Contact: Zoe Kemp 01904 601911



© Historic England

SITE NAME:	Church of St Thomas, Manchester Road, Huddersfield
DESIGNATION:	Listed Place of Worship grade II*
CONDITION:	Poor
PRIORITY CATEGORY:	C (D)
OWNER TYPE:	Religious organisation
LIST ENTRY NUMBER:	1134950

Church of 1857 to 1859 by Sir George Gilbert Scott. Roofs and tower masonry in poor condition. North and south roof slopes have now been successfully repaired with two phases of funding from the Heritage Lottery Fund and Historic England Repair Grants for Places of Worship and the Heritage Lottery Fund Grants for Places of Worship. However, a further phase of repair is needed to return the tower to good condition.

Contact: Zoe Kemp 01904 601911

PRIORITY CATEGORIES

- A** Immediate risk of further rapid deterioration or loss of fabric; no solution agreed.
- B** Immediate risk of further rapid deterioration or loss of fabric; solution agreed but not yet implemented.
- C** Slow decay; no solution agreed.
- D** Slow decay; solution agreed but not yet implemented.
- E** Under repair or in fair to good repair, but no user identified; or under threat of vacancy with no obvious new user (applicable only to buildings capable of beneficial use).
- F** Repair scheme in progress and (where applicable) end use or user identified; or functionally redundant buildings with new use agreed but not yet implemented.

NOTE
Last year's priority category is shown in brackets (otherwise, New Entry is noted).

ABBREVIATIONS

CA	Conservation Area
LB	Listed Building
LPA	Local Planning Authority
NP	National Park
RPG	Registered Park and Garden
SM	Scheduled Monument
UA	Unitary Authority
WHS	World Heritage Site



© Historic England

SITE NAME:	Church of St John, St John's Road, Huddersfield
DESIGNATION:	Listed Place of Worship grade II*
CONDITION:	Poor
PRIORITY CATEGORY:	D (D)
OWNER TYPE:	Religious organisation
LIST ENTRY NUMBER:	1217625

Victorian church by William Butterfield with tower and spire. Works to stabilise and repair the east end of the church and to repair the roofs on the north side of the church have been carried out with grant-aid under a Heritage Lottery Fund Repair Grant for Places of Worship. Further phases of repair work are still required. Heritage Lottery Fund project development funding has been offered under the Grants for Places of Worship scheme in 2016.

Contact: Zoe Kemp 01904 601911




© Historic England

SITE NAME:	Church of St Mark, St Marks Road, Huddersfield
DESIGNATION:	Listed Place of Worship grade II
CONDITION:	Poor
PRIORITY CATEGORY:	C (C)
OWNER TYPE:	Religious organisation
LIST ENTRY NUMBER:	1217677

Parish church of 1877 to 1882 in the Decorated style with south west tower added in 1914. Roofs, rainwater goods and masonry are in poor condition.

Contact: Zoe Kemp 01904 601911




© Historic England

SITE NAME:	Church of the Holy Trinity, Trinity Street, Huddersfield
DESIGNATION:	Listed Place of Worship grade II*
CONDITION:	Poor
PRIORITY CATEGORY:	F (D)
OWNER TYPE:	Religious organisation
LIST ENTRY NUMBER:	1223128

Gothic style parish church of 1816 to 1819 by Leeds architect Thomas Taylor. It was built to serve Huddersfield's growing population, in particular the middle class villas and terraces of the surrounding area. Roof defects are causing localised deterioration of internal finishes and decorations. Heritage Lottery Fund project delivery funding has been offered under the Grants for Places of Worship scheme and repairs to the roof are underway.

Contact: Zoe Kemp 01904 601911



© Historic England

SITE NAME:	Christ Church, Woodhouse Hill, Huddersfield
DESIGNATION:	Listed Place of Worship grade II
CONDITION:	Poor
PRIORITY CATEGORY:	D (D)
OWNER TYPE:	Religious organisation
LIST ENTRY NUMBER:	1225622

Gothic Revival parish church of 1823 to 1824 by Leeds architect Thomas Taylor, built to accommodate the growing population of industrial Huddersfield. Widespread defects affecting weathering details, rainwater goods, masonry and windows. Structural movement in evidence to organ chamber, tower and spire. Heritage Lottery Fund project delivery funding for repair has been offered under the Grants for Places of Worship scheme.

Contact: Zoe Kemp 01904 601911



© Historic England

SITE NAME:	Church of Emmanuel, Huddersfield Road, Kirkburton
DESIGNATION:	Listed Place of Worship grade II
CONDITION:	Poor
PRIORITY CATEGORY:	C (F)
OWNER TYPE:	Religious organisation
LIST ENTRY NUMBER:	1135365

Gothic Revival church dating to 1868 with arched, braced hammerbeam roof. Repair works to the nave and chancel ridges were carried out in 2016 with funding from the Heritage Lottery Fund Grants for Places of Worship scheme. Issues with the tower masonry have also been identified and a future phase of repair will be required to return the tower to good condition.

Contact: Zoe Kemp 01904 601911

PRIORITY CATEGORIES

- A** Immediate risk of further rapid deterioration or loss of fabric; no solution agreed.
B Immediate risk of further rapid deterioration or loss of fabric; solution agreed but not yet implemented.
C Slow decay; no solution agreed.

- D** Slow decay; solution agreed but not yet implemented.
E Under repair or in fair to good repair, but no user identified; or under threat of vacancy with no obvious new user (applicable only to buildings capable of beneficial use).

- F** Repair scheme in progress and (where applicable) end use or user identified; or functionally redundant buildings with new use agreed but not yet implemented.

NOTE
 Last year's priority category is shown in brackets (otherwise, New Entry is noted).

ABBREVIATIONS

CA	Conservation Area
LB	Listed Building
LPA	Local Planning Authority
NP	National Park
RPG	Registered Park and Garden
SM	Scheduled Monument
UA	Unitary Authority
WHS	World Heritage Site



© Historic England

SITE NAME:	Church of St Thomas, Marsh Hall Lane, Kirkburton
DESIGNATION:	Listed Place of Worship grade II
CONDITION:	Poor
PRIORITY CATEGORY:	C (New entry)
OWNER TYPE:	Religious organisation
LIST ENTRY NUMBER:	115375

Gothic Revival church by James Mallinson and William Swinden Barber consecrated in 1870. The church comprises five-bay nave and two-bay chancel with organ chamber and vestry on north side and three-stage tower with spire on south side. The east window is in poor condition, held in place with temporary supports; roofs, rainwater goods and masonry also poor.

Contact: Zoe Kemp 01904 601911




© Historic England

SITE NAME:	Church of St Bartholomew, Greens End Road, Meltham
DESIGNATION:	Listed Place of Worship grade II
CONDITION:	Poor
PRIORITY CATEGORY:	D (D)
OWNER TYPE:	Religious organisation
LIST ENTRY NUMBER:	1313662

Georgian church with early Victorian tower and late Victorian chancel. The tower has recently been repaired with a Heritage Lottery Fund and Historic England Repair Grant for Places of Worship. A further phase of repair is required to re-cover the nave and transept roofs. Project development has been undertaken with the support of a Heritage Lottery Fund Grant for Places of Worship.

Contact: Giles Proctor 01904 601981



© Historic England

SITE NAME:	Church of St Mary, Church Lane, Mirfield
DESIGNATION:	Listed Place of Worship grade II*
CONDITION:	Poor
PRIORITY CATEGORY:	C (C)
OWNER TYPE:	Religious organisation
LIST ENTRY NUMBER:	1134677

Large Victorian church dating from 1871, designed in the Early English style by Sir George Gilbert Scott. High-level tower masonry and tower roof covering are in poor condition, rainwater goods and vestry are also in poor condition. These defects are allowing water into the building, which is damaging the fabric and finishes of the church. Repair works to the tower were carried out in 2015 with funding from the Heritage Lottery Fund Grants for Places of Worship scheme. A further phase of repair works is required to repair the vestry and rainwater goods.

Contact: Zoe Kemp 01904 601911

SITE NAME:	Emley Day Holes, 200m east of Churchill Farm, Denby Dale	
DESIGNATION:	Scheduled Monument	LIST ENTRY NUMBER: 1017656
CONDITION:	Generally unsatisfactory with major localised problems	TREND: Declining
PRINCIPAL VULNERABILITY:	Scrub/tree growth	NEW ENTRY?: No
OWNER TYPE:	Private	CONTACT: Nicola Brown 01904 601985

SITE NAME:	Medieval ironstone pits south of Bentley Grange, Denby Dale	
DESIGNATION:	Scheduled Monument	LIST ENTRY NUMBER: 1005786
CONDITION:	Generally satisfactory but with significant localised problems	TREND: Declining
PRINCIPAL VULNERABILITY:	Scrub/tree growth	NEW ENTRY?: No
OWNER TYPE:	Private	CONTACT: Nicola Brown 01904 601985

SITE NAME:	Crosland Lower Hall moated site, Meltham	
DESIGNATION:	Scheduled Monument	LIST ENTRY NUMBER: 1013896
CONDITION:	Generally satisfactory but with significant localised problems	TREND: Declining
PRINCIPAL VULNERABILITY:	Development requiring planning permission	NEW ENTRY?: No
OWNER TYPE:	Private	CONTACT: Jane Jackson 01904 601880

PRIORITY CATEGORIES

- A** Immediate risk of further rapid deterioration or loss of fabric; no solution agreed.
B Immediate risk of further rapid deterioration or loss of fabric; solution agreed but not yet implemented.
C Slow decay; no solution agreed.

- D** Slow decay; solution agreed but not yet implemented.
E Under repair or in fair to good repair, but no user identified; or under threat of vacancy with no obvious new user (applicable only to buildings capable of beneficial use).

- F** Repair scheme in progress and (where applicable) end use or user identified; or functionally redundant buildings with new use agreed but not yet implemented.

NOTE
 Last year's priority category is shown in brackets (otherwise, New Entry is noted).

ABBREVIATIONS

CA	Conservation Area
LB	Listed Building
LPA	Local Planning Authority
NP	National Park
RPG	Registered Park and Garden
SM	Scheduled Monument
UA	Unitary Authority
WHS	World Heritage Site

SITE NAME:	Birkby, Huddersfield	NEW ENTRY?:	No
DESIGNATION:	Conservation Area	TREND:	Deteriorating
CONDITION:	Poor	CONTACT:	Nigel Hunston (LPA) 01484 221000
VULNERABILITY:	High		
SITE NAME:	Dewsbury	NEW ENTRY?:	No
DESIGNATION:	Conservation Area	TREND:	Deteriorating
CONDITION:	Very bad	CONTACT:	Nigel Hunston (LPA) 01484 221000
VULNERABILITY:	Low		
SITE NAME:	Holmfirth	NEW ENTRY?:	No
DESIGNATION:	Conservation Area	TREND:	Deteriorating significantly
CONDITION:	Very bad	CONTACT:	Nigel Hunston (LPA) 01484 221000
VULNERABILITY:	Medium		
SITE NAME:	Huddersfield, Huddersfield	NEW ENTRY?:	Yes
DESIGNATION:	Conservation Area, 11 LBs	TREND:	Deteriorating
CONDITION:	Very bad	CONTACT:	Nigel Hunston (LPA) 01484 221000
VULNERABILITY:	Medium		

LEEDS




© Historic England

SITE NAME:	Calverley Old Hall, 14-24, Woodhall Road
DESIGNATION:	Listed Building grade I, CA
CONDITION:	Poor
OCCUPANCY:	Part occupied/part in use
PRIORITY CATEGORY:	C (C)
OWNER TYPE:	Charity (heritage)
LIST ENTRY NUMBER:	1265966

Medieval manor house with C15 Great Hall, solar wing and chapel, also later extensions and alterations. The site was purchased by a charitable trust in 1981 to ensure that it remained in single ownership. Phased repairs have been carried out and part of the site is now in good condition and is used as holiday accommodation. The unoccupied buildings, however, are generally in poor condition and the timber-framed solar wing is of particular concern as a result of ongoing water ingress.

Contact: Zoe Kemp 01904 601911



© Historic England

SITE NAME:	Little Temple, Temple Newsam Park
DESIGNATION:	Listed Building grade II*, RPG grade II
CONDITION:	Poor
OCCUPANCY:	N/A
PRIORITY CATEGORY:	C (New entry)
OWNER TYPE:	Local authority
LIST ENTRY NUMBER:	1255949

Garden eye-catcher and viewpoint in the form of a small prostyle temple. Built in the 1760s, most probably designed by Lancelot 'Capability' Brown. Sandstone and rendered brick, stone-slate roof with clay ridge tiles. A hybrid design mixing gothic and classical detailing.

Contact: Giles Proctor 01904 601981



© Historic England

SITE NAME:	Rothwell Castle, Church Street (off)
DESIGNATION:	Scheduled Monument, CA
CONDITION:	Poor
OCCUPANCY:	N/A
PRIORITY CATEGORY:	C (C)
OWNER TYPE:	Private
LIST ENTRY NUMBER:	1005792

Ruined chapel to medieval manor complex. C14. Masonry needs to be consolidated. The site is part of an active Local Heritage Initiative scheme to investigate its surroundings.

Contact: Nicola Brown 01904 601985

PRIORITY CATEGORIES

- A** Immediate risk of further rapid deterioration or loss of fabric; no solution agreed.
- B** Immediate risk of further rapid deterioration or loss of fabric; solution agreed but not yet implemented.
- C** Slow decay; no solution agreed.
- D** Slow decay; solution agreed but not yet implemented.
- E** Under repair or in fair to good repair, but no user identified; or under threat of vacancy with no obvious new user (applicable only to buildings capable of beneficial use).
- F** Repair scheme in progress and (where applicable) end use or user identified; or functionally redundant buildings with new use agreed but not yet implemented.

NOTE
Last year's priority category is shown in brackets (otherwise, New Entry is noted).

ABBREVIATIONS

- CA** Conservation Area
- LB** Listed Building
- LPA** Local Planning Authority
- NP** National Park
- RPG** Registered Park and Garden
- SM** Scheduled Monument
- UA** Unitary Authority
- WHS** World Heritage Site



SITE NAME:	Stank Hall quasi-manorial site, Dewsbury Road
DESIGNATION:	Scheduled Monument and Listed Building grade II*, CA
CONDITION:	Very bad
OCCUPANCY:	Vacant/not in use
PRIORITY CATEGORY:	A (A)
OWNER TYPE:	Local authority
LIST ENTRY NUMBER:	1002985 and 1375339

Remains of a major yeoman farm of sub-manorial type, with surviving barn of C15 of eight bays. Southern-most bays rebuilt in stone mid C17. Roof slates missing. Temporary roof now put in place.

Contact: Nicola Brown 01904 601985



SITE NAME:	Bramham Biggin, Bramham cum Oglethorpe
DESIGNATION:	Listed Building grade II*
CONDITION:	Poor
OCCUPANCY:	Vacant/not in use
PRIORITY CATEGORY:	C (C)
OWNER TYPE:	Private
LIST ENTRY NUMBER:	1135632

C17 manor house with alterations in 1750 to 1756 by James Paine. Built of magnesian limestone ashlar under a stone slate roof. The house has been vacant for some years and is in poor condition. Potential for reuse is under discussion.

Contact: Giles Proctor 01904 601981

© Historic England



SITE NAME:	Temple Works gate lodge, Marshall Street, Holbeck
DESIGNATION:	Listed Building grade II*, CA
CONDITION:	Poor
OCCUPANCY:	N/A
PRIORITY CATEGORY:	C (C)
OWNER TYPE:	Commercial company
LIST ENTRY NUMBER:	1375166

Small derelict gate lodge to spinning, water, steam and flax mill of 1836 to 1840 designed by Bonomi in the Egyptian style. Walls stable, but lacks a roof.

Contact: Craig McHugh 01904 601972

© Historic England Archive



SITE NAME:	Gate Piers on Former Drive Approximately 150 metres north of Ledston Hall, Hall Lane, Ledston
DESIGNATION:	Listed Building grade II*, RPG grade II*
CONDITION:	Poor
OCCUPANCY:	N/A
PRIORITY CATEGORY:	D (D)
OWNER TYPE:	Private
LIST ENTRY NUMBER:	1264016

Mid C18 gate piers constructed from sandstone and magnesian limestone which comprise a pair of large inner piers with scrolled consoles and short screen walls which ramp down to a pair of lower outer piers. Masonry is in poor condition with areas of extensive erosion, displacement and partial collapse. Repair is proposed as part of a wider scheme for the repair and conversion of Ledston Hall.

Contact: Zoe Kemp 01904 601911

© Historic England



SITE NAME:	Ledston Hall, Hall Lane, Ledston
DESIGNATION:	Listed Building grade I, RPG grade II*
CONDITION:	Poor
OCCUPANCY:	Part occupied/part in use
PRIORITY CATEGORY:	D (D)
OWNER TYPE:	Private
LIST ENTRY NUMBER:	1237569

Country house now partly subdivided into flats, situated in late C17 to C18 walled gardens with terraces to south and west, grass terraces to the east and an early C18 park to the north. Five periods of building starting in c1200 with chapel and kitchen. Landscape condition is generally fair to good. A conservation plan and strategic plan have been completed for the estate. A programme of priority repairs has been identified and consents have been obtained for a sensitive conversion scheme.

Contact: Zoe Kemp 01904 601911

© Historic England






PRIORITY CATEGORIES

- A** Immediate risk of further rapid deterioration or loss of fabric; no solution agreed.
- B** Immediate risk of further rapid deterioration or loss of fabric; solution agreed but not yet implemented.
- C** Slow decay; no solution agreed.
- D** Slow decay; solution agreed but not yet implemented.
- E** Under repair or in fair to good repair, but no user identified; or under threat of vacancy with no obvious new user (applicable only to buildings capable of beneficial use).
- F** Repair scheme in progress and (where applicable) end use or user identified; or functionally redundant buildings with new use agreed but not yet implemented.

NOTE
Last year's priority category is shown in brackets (otherwise, New Entry is noted).

ABBREVIATIONS

CA	Conservation Area
LB	Listed Building
LPA	Local Planning Authority
NP	National Park
RPG	Registered Park and Garden
SM	Scheduled Monument
UA	Unitary Authority
WHS	World Heritage Site

	<p>SITE NAME: First Leeds White Cloth Hall, 98-101 (consecutive), Kirkgate, Leeds</p> <p>DESIGNATION: Listed Building grade II*, CA</p> <p>CONDITION: Very bad</p> <p>OCCUPANCY: Vacant/not in use</p> <p>PRIORITY CATEGORY: A (A)</p> <p>OWNER TYPE: Commercial company</p> <p>LIST ENTRY NUMBER: 1375042</p>	<p>An exceptionally rare example of an early C18 arcaded cloth hall, built in 1711. Its construction helped Leeds establish its position as the mercantile heart of Yorkshire. The building is derelict and deteriorating, the west wing was subjected to emergency demolition in 2010. Part of generally dilapidated block along Kirkgate that is the focus of a Heritage Lottery Fund Townscape Heritage Initiative programme. Survey work funded by Historic England and Leeds City Council was completed in 2016 and is being used by a new owner to develop proposals for its repair and redevelopment.</p> <p>Contact: Craig McHugh 01904 601972</p>
	<p>SITE NAME: Temple Mill, Marshall Street, Holbeck, Leeds</p> <p>DESIGNATION: Listed Building grade I, CA</p> <p>CONDITION: Very bad</p> <p>OCCUPANCY: Part occupied/part in use</p> <p>PRIORITY CATEGORY: A (A)</p> <p>OWNER TYPE: Commercial company</p> <p>LIST ENTRY NUMBER: 1375162</p>	<p>The majestic Egyptian facade, by Ignatius Bonomi, 1836 to 1840 fronts a brick-vaulted spinning mill with circular roof lights. Failure of a tie bar has caused collapse of two front bays. Other bays are vulnerable to similar failure. The office block is in a fair condition. Proposals for structural repair of the buildings are in development. A major fashion brand is considering restoring the mill as part of its plans to open a new manufacturing and weaving facility in Holbeck.</p> <p>Contact: Craig McHugh 01904 601972</p>
	<p>SITE NAME: Hunslet Mill, Goodman Street, Hunslet, Leeds</p> <p>DESIGNATION: Listed Building grade II*</p> <p>CONDITION: Poor</p> <p>OCCUPANCY: Vacant/not in use</p> <p>PRIORITY CATEGORY: C (C)</p> <p>OWNER TYPE: Commercial company</p> <p>LIST ENTRY NUMBER: 1256253</p>	<p>Flax mill of 1838 with later infill in south block. Currently vacant. The multi-storey mill has a new steel roof and the lower block has been re-covered with corrugated metal. The masonry remains in poor repair. A condition survey has been carried out with grant aid and a new owner has recently acquired the site with plans to redevelop it.</p> <p>Contact: Craig McHugh 01904 601972</p>
	<p>SITE NAME: St Mary's Convent Church (Mount Saint Mary), Church Road, Richmond Hill, Leeds</p> <p>DESIGNATION: Listed Building grade II*</p> <p>CONDITION: Poor</p> <p>OCCUPANCY: Vacant/not in use</p> <p>PRIORITY CATEGORY: D (D)</p> <p>OWNER TYPE: Commercial company</p> <p>LIST ENTRY NUMBER: 1255558</p>	<p>Former Roman Catholic Church, 1852, by Joseph Hansom. Chancel and transepts by EW Pugin, 1866. Gothic style. Presbytery roof slates are partly missing, the windows are boarded and broken and the interior of the church has been stripped. Surveyed following concern of the Council for public safety. Holding works have been undertaken. Housing development has received consent.</p> <p>Contact: Jane Jackson 01904 601880</p>
	<p>SITE NAME: Memorial to Queen Victoria, Woodhouse Lane, Woodhouse Moor, Leeds</p> <p>DESIGNATION: Listed Building grade II*, CA</p> <p>CONDITION: Poor</p> <p>OCCUPANCY: N/A</p> <p>PRIORITY CATEGORY: C (C)</p> <p>OWNER TYPE: Local authority</p> <p>LIST ENTRY NUMBER: 1255642</p>	<p>1903 by Sir George Frampton, formerly located in front of the Town Hall. Portland stone base flanked by bronzes of "Peace" and "Industry", supporting an enthroned bronze statue of Queen Victoria. The figure of Industry is severely damaged and now in store. The remaining bronzes are corroding. A local group is hoping to support the first phase of repair.</p> <p>Contact: Nicola Brown 01904 601985</p>

PRIORITY CATEGORIES

- A** Immediate risk of further rapid deterioration or loss of fabric; no solution agreed.
- B** Immediate risk of further rapid deterioration or loss of fabric; solution agreed but not yet implemented.
- C** Slow decay; no solution agreed.

- D** Slow decay; solution agreed but not yet implemented.
- E** Under repair or in fair to good repair, but no user identified; or under threat of vacancy with no obvious new user (applicable only to buildings capable of beneficial use).

- F** Repair scheme in progress and (where applicable) end use or user identified; or functionally redundant buildings with new use agreed but not yet implemented.

NOTE
Last year's priority category is shown in brackets (otherwise, New Entry is noted).

ABBREVIATIONS

- CA** Conservation Area
- LB** Listed Building
- LPA** Local Planning Authority
- NP** National Park
- RPG** Registered Park and Garden
- SM** Scheduled Monument
- UA** Unitary Authority
- WHS** World Heritage Site



© Historic England

SITE NAME:	Gazebo north of Clumpcliffe Farmhouse, Methley Lane, Methley, Rothwell
DESIGNATION:	Listed Building grade II*
CONDITION:	Very bad
OCCUPANCY:	Vacant/not in use
PRIORITY CATEGORY:	B (B)
OWNER TYPE:	Private
LIST ENTRY NUMBER:	1135669

Hunting lodge dated 1708 on rainwater heads. Total collapse of the front elevation. Temporary cover on the flanking roofs has failed. Residential conversion has been agreed with consents issued in March 2014. The building is now being actively marketed.

Contact: Nicola Brown 01904 601985



© Historic England

SITE NAME:	Thorpe Hall, Middleton Lane, Thorpe on the Hill
DESIGNATION:	Listed Building grade II*
CONDITION:	Very bad
OCCUPANCY:	Vacant/not in use
PRIORITY CATEGORY:	A (A)
OWNER TYPE:	Private
LIST ENTRY NUMBER:	1135039

Former farmhouse, 1735. Unitary Development Plan proposes employment land use allocation (offices). Some windows broken and gutters failed. Ceiling collapsed in one room. Roof holed.

Contact: Nicola Brown 01904 601985



© Historic England

SITE NAME:	Sikh Temple (former Potternewton Park Mansion)
DESIGNATION:	Listed Place of Worship grade II
CONDITION:	Poor
PRIORITY CATEGORY:	D (C)
OWNER TYPE:	Religious organisation
LIST ENTRY NUMBER:	1256051

Originally known as Harehills Grove, this classical mansion was constructed in the early C19 for a local wool merchant. It was sold to the Leeds Corporation at the turn of the century and remained in educational use until 2006 when it was purchased for use as a Sikh Gurdwara. It has suffered extensive water ingress due to shell defects. Repair works to the roofs and windows were carried out in 2015 with funding from the Heritage Lottery Fund Grants for Places of Worship scheme. Further project development funding has been offered by the Heritage Lottery Fund in 2017.

Contact: Zoe Kemp 01904 601911



© Historic England

SITE NAME:	Church of St Andrew, Haw Lane, Yeadon and Guiseley
DESIGNATION:	Listed Place of Worship grade II
CONDITION:	Poor
PRIORITY CATEGORY:	C (C)
OWNER TYPE:	Religious organisation
LIST ENTRY NUMBER:	1313171

Church by Thomas and Francis Healey dating to 1890 to 1891 in the Arts and Crafts Perpendicular style. Distinctive octagonal bell turret with wooden traceried bellcote and ogival cap. Chancel and vestry roofs, bellcote, rainwater goods and glazing repaired with grant offered under Heritage Lottery Fund and Historic England Repair Grants for Places of Worship. A further phase of work is required to repair the nave, south aisle and transept roofs.

Contact: Zoe Kemp 01904 601911



© Historic England

SITE NAME:	Church of St John the Evangelist, Leeds Road, Rothwell
DESIGNATION:	Listed Place of Worship grade II*, RPG grade II, CA
CONDITION:	Very bad
PRIORITY CATEGORY:	F (D)
OWNER TYPE:	Religious organisation
LIST ENTRY NUMBER:	1135676

Dating to 1829 this landmark church with its soaring spire and lofty interior was designed by Rickman and Hutchinson Architects in the Early English style. Damage to the nave and chancel roofs has caused extensive internal damage to historic fabric and finishes. Heritage Lottery Fund project delivery funding has been offered under the Grants for Places of Worship scheme and a first phase of repair is underway.

Contact: Zoe Kemp 01904 601911

PRIORITY CATEGORIES

- A** Immediate risk of further rapid deterioration or loss of fabric; no solution agreed.
B Immediate risk of further rapid deterioration or loss of fabric; solution agreed but not yet implemented.
C Slow decay; no solution agreed.

- D** Slow decay; solution agreed but not yet implemented.
E Under repair or in fair to good repair, but no user identified; or under threat of vacancy with no obvious new user (applicable only to buildings capable of beneficial use).

- F** Repair scheme in progress and (where applicable) end use or user identified; or functionally redundant buildings with new use agreed but not yet implemented.

NOTE
 Last year's priority category is shown in brackets (otherwise, New Entry is noted).

ABBREVIATIONS

CA	Conservation Area
LB	Listed Building
LPA	Local Planning Authority
NP	National Park
RPG	Registered Park and Garden
SM	Scheduled Monument
UA	Unitary Authority
WHS	World Heritage Site

SITE NAME:	Cairn west of Craven Hall Hill		
DESIGNATION:	Scheduled Monument	LIST ENTRY NUMBER:	1010355
CONDITION:	Generally unsatisfactory with major localised problems	TREND:	Declining
PRINCIPAL VULNERABILITY:	Plant growth	NEW ENTRY?:	No
OWNER TYPE:	Private	CONTACT:	Jane Jackson 01904 601880

SITE NAME:	Medieval farmstead in Ireland Wood, 150m north east of Cookridge Hospital		
DESIGNATION:	Scheduled Monument	LIST ENTRY NUMBER:	1018553
CONDITION:	Generally unsatisfactory with major localised problems	TREND:	Declining
PRINCIPAL VULNERABILITY:	Vehicle damage/erosion - extensive	NEW ENTRY?:	No
OWNER TYPE:	Charity (non-heritage)	CONTACT:	Nicola Brown 01904 601985

SITE NAME:	Stone hut circle settlement in Clayton Wood on the south west side of Iveson Drive		
DESIGNATION:	Scheduled Monument	LIST ENTRY NUMBER:	1018814
CONDITION:	Generally unsatisfactory with major localised problems	TREND:	Declining
PRINCIPAL VULNERABILITY:	Visitor erosion - extensive	NEW ENTRY?:	No
OWNER TYPE:	Local authority	CONTACT:	Nicola Brown 01904 601985

SITE NAME:	Stone hut circle settlement in Iveson Wood		
DESIGNATION:	Scheduled Monument	LIST ENTRY NUMBER:	1018815
CONDITION:	Generally unsatisfactory with major localised problems	TREND:	Declining
PRINCIPAL VULNERABILITY:	Visitor erosion - extensive	NEW ENTRY?:	No
OWNER TYPE:	Local authority	CONTACT:	Nicola Brown 01904 601985

SITE NAME:	Howley Hall: a 16th century country house and gardens, Morley		
DESIGNATION:	Scheduled Monument	LIST ENTRY NUMBER:	1016323
CONDITION:	Generally satisfactory but with significant localised problems	TREND:	Declining
PRINCIPAL VULNERABILITY:	Scrub/tree growth	NEW ENTRY?:	No
OWNER TYPE:	Private	CONTACT:	Nicola Brown 01904 601985

SITE NAME:	Settlement site revealed by aerial photography near Moat House, Walton / Wighill		
DESIGNATION:	Scheduled Monument	LIST ENTRY NUMBER:	1003801
CONDITION:	Extensive significant problems	TREND:	Declining
PRINCIPAL VULNERABILITY:	Arable ploughing	NEW ENTRY?:	No
OWNER TYPE:	Private	CONTACT:	Nicola Brown 01904 601985



© Historic England

SITE NAME:	Oulton Hall	
DESIGNATION:	Registered Park and Garden grade II, 2 LBs, part in CA	Park and pleasure grounds laid out in 1809 to 1810 in part to designs by Humphry Repton, with mid-C19 additions by WA Nesfield. Chequered C20 history and now split as a hotel and golf course. The De Vere hotel group restored the main building. The garden layout survives in part but the golf course and new development predominate.
CONDITION:	Generally satisfactory but with significant localised problems	
VULNERABILITY:	Medium	
TREND:	Stable	
NEW ENTRY?:	No	
OWNER TYPE:	Mixed, multiple owners	
LIST ENTRY NUMBER:	1000413	Contact: Jane Jackson 01904 601880

PRIORITY CATEGORIES

- A** Immediate risk of further rapid deterioration or loss of fabric; no solution agreed.
- B** Immediate risk of further rapid deterioration or loss of fabric; solution agreed but not yet implemented.
- C** Slow decay; no solution agreed.
- D** Slow decay; solution agreed but not yet implemented.
- E** Under repair or in fair to good repair, but no user identified; or under threat of vacancy with no obvious new user (applicable only to buildings capable of beneficial use).
- F** Repair scheme in progress and (where applicable) end use or user identified; or functionally redundant buildings with new use agreed but not yet implemented.

NOTE
Last year's priority category is shown in brackets (otherwise, New Entry is noted).

ABBREVIATIONS

CA	Conservation Area
LB	Listed Building
LPA	Local Planning Authority
NP	National Park
RPG	Registered Park and Garden
SM	Scheduled Monument
UA	Unitary Authority
WHS	World Heritage Site



© Historic England

SITE NAME:	High Royds Hospital, Aireborough
DESIGNATION:	Registered Park and Garden grade II, LB grade II
CONDITION:	Extensive significant problems
VULNERABILITY:	High
TREND:	Declining
NEW ENTRY?:	No
OWNER TYPE:	Mixed, multiple owners
LIST ENTRY NUMBER:	1001469

The grounds of an echelon-style psychiatric hospital, opened in 1888, including airing courts, sports grounds, woodland and parkland. The hospital is under conversion to residential use including extensive new build within the grounds. The historic landscape is now significantly compromised and peripheral areas neglected.

Contact: Jane Jackson 01904 601880

SITE NAME:	Buslingthorpe, Leeds	NEW ENTRY?:	No
DESIGNATION:	Conservation Area	TREND:	Deteriorating
CONDITION:	Poor	CONTACT:	Phil Ward (LPA) 0113 37 87625
VULNERABILITY:	High		

SITE NAME:	Headingley Hill, Hyde Park and Woodhouse Moor, Leeds	NEW ENTRY?:	No
DESIGNATION:	Conservation Area, 4 LBs	TREND:	Deteriorating
CONDITION:	Poor	CONTACT:	Phil Ward (LPA) 0113 37 87625
VULNERABILITY:	Low		

SITE NAME:	Holbeck, Leeds	NEW ENTRY?:	No
DESIGNATION:	Conservation Area	TREND:	No significant change
CONDITION:	Very bad	CONTACT:	Phil Ward (LPA) 0113 37 87625
VULNERABILITY:	Medium		

SITE NAME:	Stank Hall, Leeds	NEW ENTRY?:	No
DESIGNATION:	Conservation Area, 3 LBs, SM	TREND:	Deteriorating
CONDITION:	Very bad	CONTACT:	Phil Ward (LPA) 0113 37 87625
VULNERABILITY:	Low		

WEST YORKSHIRE / NORTH YORKSHIRE

LEEDS / SELBY

SITE NAME:	Linear earthwork, part of the Aberford Dyke system, extending 770m east from Humphrey Dale Cottage, Aberford / Stutton with Hazlewood		
DESIGNATION:	Scheduled Monument	LIST ENTRY NUMBER:	1016953
CONDITION:	Extensive significant problems	TREND:	Declining
PRINCIPAL VULNERABILITY:	Arable ploughing	NEW ENTRY?:	No
OWNER TYPE:	Private	CONTACT:	Nicola Brown 01904 601985

PRIORITY CATEGORIES

- A** Immediate risk of further rapid deterioration or loss of fabric; no solution agreed.
- B** Immediate risk of further rapid deterioration or loss of fabric; solution agreed but not yet implemented.
- C** Slow decay; no solution agreed.
- D** Slow decay; solution agreed but not yet implemented.
- E** Under repair or in fair to good repair, but no user identified; or under threat of vacancy with no obvious new user (applicable only to buildings capable of beneficial use).
- F** Repair scheme in progress and (where applicable) end use or user identified; or functionally redundant buildings with new use agreed but not yet implemented.

NOTE
Last year's priority category is shown in brackets (otherwise, New Entry is noted).

ABBREVIATIONS

CA	Conservation Area
LB	Listed Building
LPA	Local Planning Authority
NP	National Park
RPG	Registered Park and Garden
SM	Scheduled Monument
UA	Unitary Authority
WHS	World Heritage Site

WEST YORKSHIRE

WAKEFIELD



© Historic England

SITE NAME:	Crown Court House, Wood Street
DESIGNATION:	Listed Building grade II*, CA
CONDITION:	Very bad
OCCUPANCY:	Vacant/not in use
PRIORITY CATEGORY:	D (D)
OWNER TYPE:	Local authority
LIST ENTRY NUMBER:	1258996

Built in 1810 in the neo-Greek style with extensions of 1849 to 1850. Two storeys, sandstone ashlar with banded rustication to all walls. Tetrastyle Doric pedimented portico with eight side steps to stylobate. One-storey side wings. Unoccupied and in very poor condition. The building has been bought by Wakefield Council for repair and is now protected by a temporary roof. Project development was completed in 2016 with grant from Historic England and the repairs are to be carried out by Wakefield Council.

Contact: Giles Proctor 01904 601981



© Historic England

SITE NAME:	Malt House approx 15 metres south west of Blacker Hall Farmhouse, Crigglestone Branch Road, Chevet
DESIGNATION:	Listed Building grade II*
CONDITION:	Very bad
OCCUPANCY:	Vacant/not in use
PRIORITY CATEGORY:	B (B)
OWNER TYPE:	Private
LIST ENTRY NUMBER:	1135604

Rare early-mid C17 malt house located approximately 15 metres south west of Blacker Hall Farmhouse. Impressive group value. Recent partial collapse of front wall, roof covering missing, roof timbers collapsing. Temporary solution in place to prevent further collapse. Historic England grant for project development work completed in 2015. Longer term solution in process of being agreed with the local authority.

Contact: Nicola Brown 01904 601985




© Historic England

SITE NAME:	Pontefract Castle, Pontefract
DESIGNATION:	Scheduled Monument, CA
CONDITION:	Poor
OCCUPANCY:	N/A
PRIORITY CATEGORY:	F (F)
OWNER TYPE:	Local authority
LIST ENTRY NUMBER:	1010127

Substantial ruins comprising motte, bailey and Saxon cemetery. The Castle is subject to a £3 million grant from the Heritage Lottery Fund match funded by Wakefield Council and Historic England. Consolidation of the ruins is underway. A new visitor centre has recently opened and work is due to be completed in late 2017.

Contact: Zoe Kemp 01904 601911




© Historic England

SITE NAME:	Church of All Saints, South Baileygate
DESIGNATION:	Listed Place of Worship grade II*, CA
CONDITION:	Very bad
OCCUPANCY:	N/A
PRIORITY CATEGORY:	A (A)
OWNER TYPE:	Religious organisation
LIST ENTRY NUMBER:	1313269

This entry refers only to the ruinous portion of the church as the main worship space is in good condition. This C14 and C15 century church was severely damaged under siege during the Civil War. The ruined aisled nave is in very poor condition with signs warning of the danger of falling masonry.

Contact: Nicola Brown 01904 601985



© Historic England

SITE NAME:	The Hermitage, Southgate, Pontefract
DESIGNATION:	Listed Building grade I
CONDITION:	Poor
OCCUPANCY:	Vacant/not in use
PRIORITY CATEGORY:	F (F)
OWNER TYPE:	Health authority
LIST ENTRY NUMBER:	1135427

The Hermitage consists of two below ground chambers hewn out of sandstone. The deeper chamber dates from 1386 and consists of a short corridor which leads to a spiral stair which descends to a well. The second chamber, known as the Oratory, is later and consists of a spiral stair which leads to a cell with altar and fireplace. At risk due to flooding. Following completion of a Hydrological Survey a solution to flooding has been identified and is being implemented.

Contact: Nicola Brown 01904 601985

PRIORITY CATEGORIES

- A** Immediate risk of further rapid deterioration or loss of fabric; no solution agreed.
- B** Immediate risk of further rapid deterioration or loss of fabric; solution agreed but not yet implemented.
- C** Slow decay; no solution agreed.
- D** Slow decay; solution agreed but not yet implemented.
- E** Under repair or in fair to good repair, but no user identified; or under threat of vacancy with no obvious new user (applicable only to buildings capable of beneficial use).
- F** Repair scheme in progress and (where applicable) end use or user identified; or functionally redundant buildings with new use agreed but not yet implemented.

NOTE
Last year's priority category is shown in brackets (otherwise, New Entry is noted).

ABBREVIATIONS

CA	Conservation Area
LB	Listed Building
LPA	Local Planning Authority
NP	National Park
RPG	Registered Park and Garden
SM	Scheduled Monument
UA	Unitary Authority
WHS	World Heritage Site



© Historic England

SITE NAME:	Dame Mary Bolle's water tower including water wheel housing and overflow channel, Heath Common, Warmfield cum Heath
DESIGNATION:	Listed Building grade II*
CONDITION:	Poor
OCCUPANCY:	Vacant/not in use
PRIORITY CATEGORY:	C (C)
OWNER TYPE:	Unknown
LIST ENTRY NUMBER:	1200499

Dating to C17, this five-stage, square water tower was originally associated with the now demolished Heath Old Hall. Some high-level repairs were carried out in 1980s but low-level masonry and interior are in poor condition.

Contact: Zoe Kemp 01904 601911



© Historic England

SITE NAME:	Church of St John, Jackson Lane, Darrington
DESIGNATION:	Listed Place of Worship grade II, CA
CONDITION:	Poor
PRIORITY CATEGORY:	C (C)
OWNER TYPE:	Religious organisation
LIST ENTRY NUMBER:	1135502

Rock-faced magnesian limestone church dating to 1878 in C12 northern French style to designs of Sir Arthur Blomfield. Roofs, masonry and windows are in poor condition.

Contact: Zoe Kemp 01904 601911



© Historic England

SITE NAME:	Church of All Saints, Ackton Lane, Featherstone
DESIGNATION:	Listed Place of Worship grade II*
CONDITION:	Poor
PRIORITY CATEGORY:	D (D)
OWNER TYPE:	Religious organisation
LIST ENTRY NUMBER:	1288962

Late medieval church in the Perpendicular style restored in the late C19 and re-ordered in the late 1990s. Roofs, masonry and rainwater goods are in poor condition. Grant was offered under Heritage Lottery Fund and Historic England Repair Grants for Places of Worship and repairs to the chancel were completed in 2015. A further phase of repair is required to return the tower and porch to good condition. Heritage Lottery Fund project development funding has been offered under the Grants for Places of Worship scheme.

Contact: Zoe Kemp 01904 601911

SITE NAME:	Earthwork west of Ferrybridge, Knottingley	
DESIGNATION:	Scheduled Monument	LIST ENTRY NUMBER: 1005789
CONDITION:	Extensive significant problems	TREND: Declining
PRINCIPAL VULNERABILITY:	Arable ploughing	NEW ENTRY?: No
OWNER TYPE:	Private	CONTACT: Nicola Brown 01904 601985



© Historic England

SITE NAME:	Church of St Giles, Market Place, Pontefract
DESIGNATION:	Listed Place of Worship grade II*, CA
CONDITION:	Poor
PRIORITY CATEGORY:	F (D)
OWNER TYPE:	Religious organisation
LIST ENTRY NUMBER:	1135461

Medieval and Georgian town church. South elevation masonry recently repaired under Heritage Lottery Fund and Historic England Repair Grants for Places of Worship. North elevation stonework, east elevation drainage, tower masonry and north aisle roof in poor condition. Heritage Lottery Fund project delivery funding has been offered under the Grants for Places of Worship scheme and the final phase of repair is underway.

Contact: Zoe Kemp 01904 601911

PRIORITY CATEGORIES

- A** Immediate risk of further rapid deterioration or loss of fabric; no solution agreed.
- B** Immediate risk of further rapid deterioration or loss of fabric; solution agreed but not yet implemented.
- C** Slow decay; no solution agreed.
- D** Slow decay; solution agreed but not yet implemented.
- E** Under repair or in fair to good repair, but no user identified; or under threat of vacancy with no obvious new user (applicable only to buildings capable of beneficial use).
- F** Repair scheme in progress and (where applicable) end use or user identified; or functionally redundant buildings with new use agreed but not yet implemented.

NOTE
Last year's priority category is shown in brackets (otherwise, New Entry is noted).

ABBREVIATIONS

- CA** Conservation Area
- LB** Listed Building
- LPA** Local Planning Authority
- NP** National Park
- RPG** Registered Park and Garden
- SM** Scheduled Monument
- UA** Unitary Authority
- WHS** World Heritage Site

SITE NAME:	Newland Preceptory, Newland with Woodhouse Moor / Normanton		
DESIGNATION:	Scheduled Monument, 2 LBs	LIST ENTRY NUMBER:	1012153
CONDITION:	Extensive significant problems	TREND:	Declining
PRINCIPAL VULNERABILITY:	Scrub/tree growth	NEW ENTRY?:	No
OWNER TYPE:	Private	CONTACT:	Jane Jackson 01904 601880

SITE NAME:	Sharlston Common coal and ironstone workings, Sharlston		
DESIGNATION:	Scheduled Monument	LIST ENTRY NUMBER:	1018399
CONDITION:	Generally satisfactory but with significant localised problems	TREND:	Declining
PRINCIPAL VULNERABILITY:	Vehicle damage/erosion - moderate	NEW ENTRY?:	No
OWNER TYPE:	Private	CONTACT:	Nicola Brown 01904 601985

SITE NAME:	Site of post-medieval tannery, Felkirk, South Hiendley		
DESIGNATION:	Scheduled Monument	LIST ENTRY NUMBER:	1005775
CONDITION:	Generally unsatisfactory with major localised problems	TREND:	Declining
PRINCIPAL VULNERABILITY:	Vandalism	NEW ENTRY?:	No
OWNER TYPE:	Private	CONTACT:	Jane Jackson 01904 601880

SITE NAME:	Prehistoric enclosed settlement known as South Kirkby Camp, South Kirkby and Moorthorpe		
DESIGNATION:	Scheduled Monument	LIST ENTRY NUMBER:	1018818
CONDITION:	Generally unsatisfactory with major localised problems	TREND:	Declining
PRINCIPAL VULNERABILITY:	Plant growth	NEW ENTRY?:	No
OWNER TYPE:	Local authority	CONTACT:	Nicola Brown 01904 601985

YORK (UA)



© Historic England

SITE NAME:	Lady Row, 60-72, Goodramgate
DESIGNATION:	Listed Building grade I, CA
CONDITION:	Poor
OCCUPANCY:	Vacant/not in use
PRIORITY CATEGORY:	D (New entry)
OWNER TYPE:	Commercial company
LIST ENTRY NUMBER:	1257710

Lady Row was built c1316 to endow a chantry of the Blessed Virgin Mary in Holy Trinity church, immediately to the north. It consisted of an eleven bay timber-framed row, now shortened to ten bays and plastered over. No.72, the west-most bay, was hit by a lorry in 2016. As well as the impact damage the timber-framing is extensively decayed.

Contact: Giles Proctor 01904 601981



© Historic England

SITE NAME:	Kexby Old Bridge, Old Bridge Street, Kexby
DESIGNATION:	Listed Building grade II*
CONDITION:	Very bad
OCCUPANCY:	Vacant/not in use
PRIORITY CATEGORY:	D (New entry)
OWNER TYPE:	Local authority, multiple owners
LIST ENTRY NUMBER:	1316288

Bridge, built in 1650 for Sir Roger Tresuer, with later additions and alterations. Ashlar and red brick. 3 rounded triple-chamfered arches. Pointed cutwaters with sloped tops between. The bridge was damaged by flooding in December 2015 and requires extensive structural repairs.

Contact: Giles Proctor 01904 601981

PRIORITY CATEGORIES

- A** Immediate risk of further rapid deterioration or loss of fabric; no solution agreed.
- B** Immediate risk of further rapid deterioration or loss of fabric; solution agreed but not yet implemented.
- C** Slow decay; no solution agreed.
- D** Slow decay; solution agreed but not yet implemented.
- E** Under repair or in fair to good repair, but no user identified; or under threat of vacancy with no obvious new user (applicable only to buildings capable of beneficial use).
- F** Repair scheme in progress and (where applicable) end use or user identified; or functionally redundant buildings with new use agreed but not yet implemented.

NOTE
Last year's priority category is shown in brackets (otherwise, New Entry is noted).

ABBREVIATIONS

CA	Conservation Area
LB	Listed Building
LPA	Local Planning Authority
NP	National Park
RPG	Registered Park and Garden
SM	Scheduled Monument
UA	Unitary Authority
WHS	World Heritage Site




© Historic England

SITE NAME:	Church of St Thomas, Lowther Street, York
DESIGNATION:	Listed Place of Worship grade II
CONDITION:	Poor
PRIORITY CATEGORY:	C (C)
OWNER TYPE:	Religious organisation
LIST ENTRY NUMBER:	1257401

Victorian church with severe erosion to the stonework of the transept gables and also at low level. Recent repairs have been carried out to the west gable and nave walls but further repairs will be needed.

Contact: Giles Proctor 01904 601981



© Historic England

SITE NAME:	Church of St Denys, Walmgate, York
DESIGNATION:	Listed Place of Worship grade I, CA
CONDITION:	Poor
PRIORITY CATEGORY:	F (D)
OWNER TYPE:	Religious organisation
LIST ENTRY NUMBER:	1256313

Largely C14 city church with notable medieval glass. The church was truncated following damage in the Civil War and the west tower is C19. The tower and roofs are in fair order, but the stonework of the north aisle is poor and the glass is deteriorating. A Heritage Lottery Fund Grant for Places of Worship has been offered towards repairs.

Contact: Giles Proctor 01904 601981



© Historic England

SITE NAME:	Church of St Mary, Jackson's Walk, Askham Richard
DESIGNATION:	Listed Place of Worship grade II*, CA
CONDITION:	Fair
PRIORITY CATEGORY:	C (C)
OWNER TYPE:	Religious organisation
LIST ENTRY NUMBER:	1316686

Late C12 church with earlier origins, restored in 1879. Repairs to the bell turret and high-level stonework are complete. The works have revealed that the north roof slope is in poor condition and a further phase of repair is required.

Contact: Giles Proctor 01904 601981

SITE NAME:	The Nestle / Rowntree Factory, York	
DESIGNATION:	Conservation Area, 3 LBs	NEW ENTRY?: No
CONDITION:	Very bad	TREND: Deteriorating
VULNERABILITY:	Medium	CONTACT: Guy Hanson (LPA) 01904 551305

PRIORITY CATEGORIES

- A** Immediate risk of further rapid deterioration or loss of fabric; no solution agreed.
- B** Immediate risk of further rapid deterioration or loss of fabric; solution agreed but not yet implemented.
- C** Slow decay; no solution agreed.
- D** Slow decay; solution agreed but not yet implemented.
- E** Under repair or in fair to good repair, but no user identified; or under threat of vacancy with no obvious new user (applicable only to buildings capable of beneficial use).
- F** Repair scheme in progress and (where applicable) end use or user identified; or functionally redundant buildings with new use agreed but not yet implemented.

NOTE
Last year's priority category is shown in brackets (otherwise, New Entry is noted).

ABBREVIATIONS

- CA** Conservation Area
- LB** Listed Building
- LPA** Local Planning Authority
- NP** National Park
- RPG** Registered Park and Garden
- SM** Scheduled Monument
- UA** Unitary Authority
- WHS** World Heritage Site

This document is one in a series of publications produced as part of Historic England's national **Heritage at Risk** programme. More information about **Heritage at Risk** and other titles in the series can be found at HistoricEngland.org.uk/har

Heritage at Risk

Published October 2017

4th Floor, Cannon Bridge House

25 Dowgate Hill

London EC4R 2YA

© Copyright Historic England 2017

Product code: 52080



Historic England

Yorkshire Register 2017