

ANNEX 1: Survey proforma

Measuring Change in Conservation Areas

Address:

	Existing material	Alteration	Comment	Survival %	Weight	Score
Chimneys						
Roof						
Rainwater goods						
Wall						
Windows						
Door						
Mouldings						
Porch/ verandah						
Ironwork						
Front garden						
Boundary wall						
Miscellaneous						
Score line:						

ANNEX 2: Survey data

The MS Access database has 15 fields for 1049 properties:

- ID No.
- House No.
- Street name
- Chimney
- Roof
- Rainwater goods
- Walls
- Windows
- Doors
- Mouldings
- Porches
- Ironwork
- Front garden
- Boundary wall
- Miscellaneous

This gives a potential for 15,735 records. A printout of the database for Alexandra Cottages alone extends to 20 pages as this sample of Page 1 shows:

ID	HOUSE NUMBER	STREET NAME	CHIMNEYS	ROOF	RAINWATER GOODS
11		Hardings Lane	Original brick stack	Artificial slate	Replacement plastic
22		Hardings Lane	Original brick stack	Artificial slate	Replacement plastic
33		Hardings Lane	Original brick stack	Artificial slate	Replacement plastic
44		Hardings Lane	Original brick stack	Artificial slate	Replacement plastic
55		Hardings Lane	Original brick stack	Original slate	Replacement plastic
66		Hardings Lane	Original brick stack	Original slate	Replacement plastic
77		Hardings Lane	Original brick stack	Artificial slate	Replacement plastic
88		Hardings Lane	Original brick stack	Original slate	Replacement plastic
99		Hardings Lane	Original brick stack	Artificial slate with vents	Replacement plastic
1010		Hardings Lane	Original brick stack	Slate with vents	Replacement plastic
1111		Hardings Lane	Brick stack 50% rebuilt	Artificial slate	Replacement plastic
1212		Hardings Lane	Original brick stack	Slate with vents	Replacement plastic
1313		Hardings Lane	Original brick stack	Artificial slate	Replacement plastic
1414		Parish Lane	Painted brick stack	Original slate	Replacement plastic
1515		Parish Lane	Original brick stack	Artificial slate	Replacement plastic
1616		Parish Lane	Original brick stack	Original slate	Cast Iron
1717		Albert Road	Original brick stack	Concrete tile	Replacement plastic
1818		Albert Road	Original brick stack	Concrete tile	Replacement plastic
1919		Albert Road	Original brick stack	Slate with vents	Replacement plastic
2120		Albert Road	Original brick stack	Artificial slate	Cast iron downpipe, replacement plastic gutte
2221		Albert Road	Original brick stack	Slate	Replacement plastic
2322		Albert Road	Original brick stack	Concrete tile	Replacement plastic
2423		Albert Road	Original brick stack	Concrete tile	Replacement plastic
2524		Albert Road	Original brick stack	Artificial slate	Replacement plastic
2625		Albert Road	Original brick stack	Concrete tile	Replacement plastic
2726		Albert Road	Original brick stack	Concrete tile	Replacement plastic
2827		Albert Road	Original brick stack	Concrete tile	Replacement plastic
2928		Albert Road	Original brick stack	Concrete tile	Replacement plastic
3029		Albert Road	Original brick stack	Artificial slate	Replacement plastic
3130		Albert Road	Original brick stack	Concrete tile	Replacement plastic
3231		Albert Road	Original brick stack	Artificial slate	Replacement plastic
3332		Albert Road	Original brick stack	Artificial slate with vents	Replacement plastic

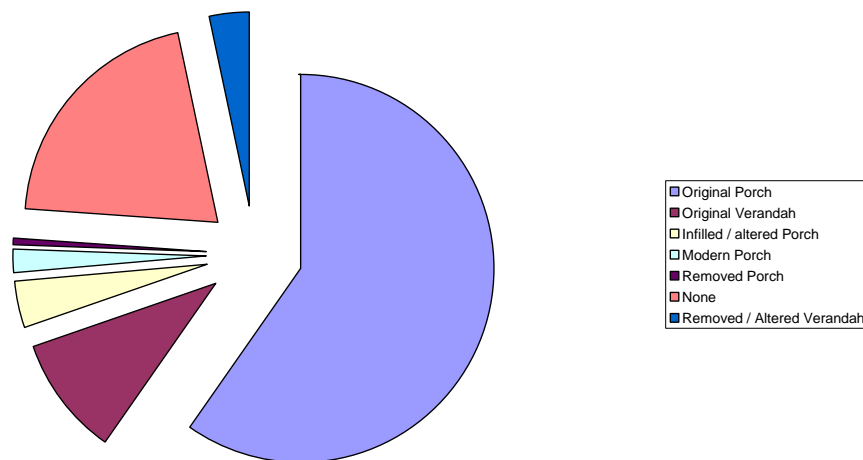
The records have been converted to statistics for each area thus:

WOODGRANGE STATISTICAL ANALYSIS

Windows	Original Element 116	Replacement Timber 36	Replacement UPVC 22	Others 7			
Doors	Original Element 109	Replacement Timber 54	Replacement UPVC 5	Others 4	Glazed 10		
Roof	Original Element 18	Replacement Element 75	Artificial Element 64	Cementitious Element 21	Other 3		
Rainwater Goods	Original Element 26	Replacement plastic 147	Combination 8				
Walls	Original Material 149	Painted Material 21	Rendered Material 11	Altered Facade 15			
Porch	Original Porch 108	Original Verandah 18	Infilled / altered Porch 7	Modern Porch 4	Removed Porch 1	None 37	Removed / Altered Verandah 6

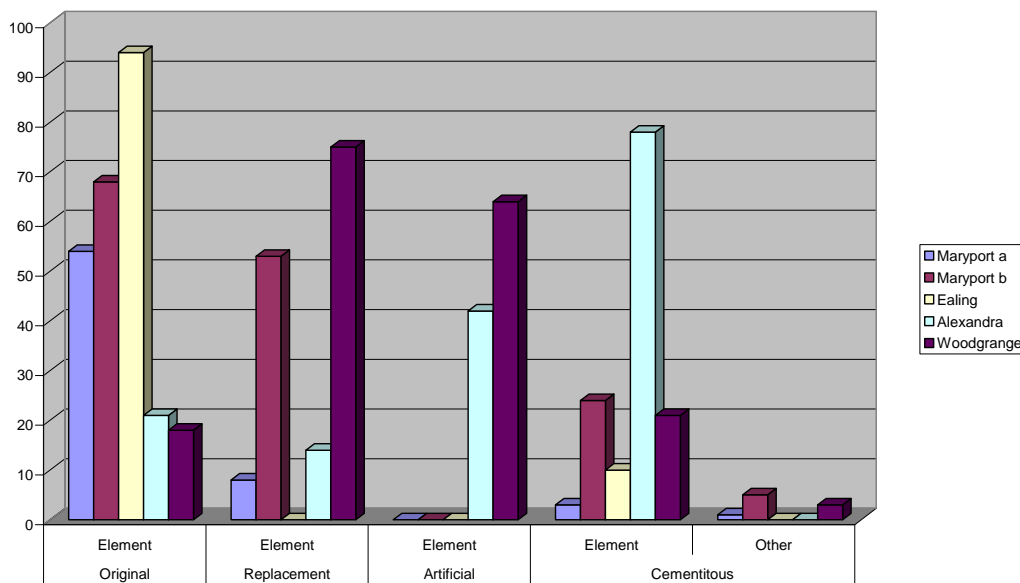
and each element can be shown proportionally:

Woodgrange - Porch Stats

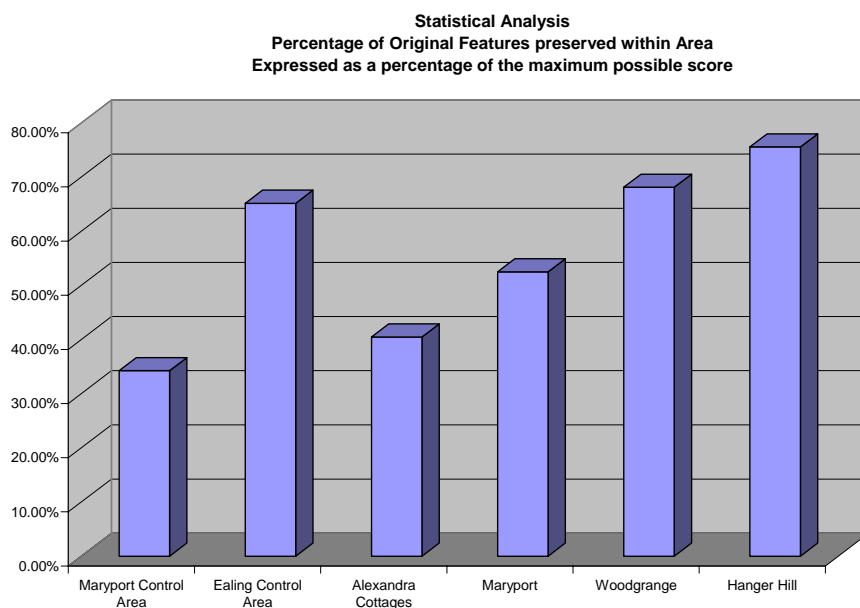


Then, the elements can also be shown comparatively:

Statistical Analysis - Roof



Finally, the total scores for different areas can be compared:




□

ANNEX 3: Survey mapping
Percentage of features retained

Maryport – The northernmost of four sub-areas








Key



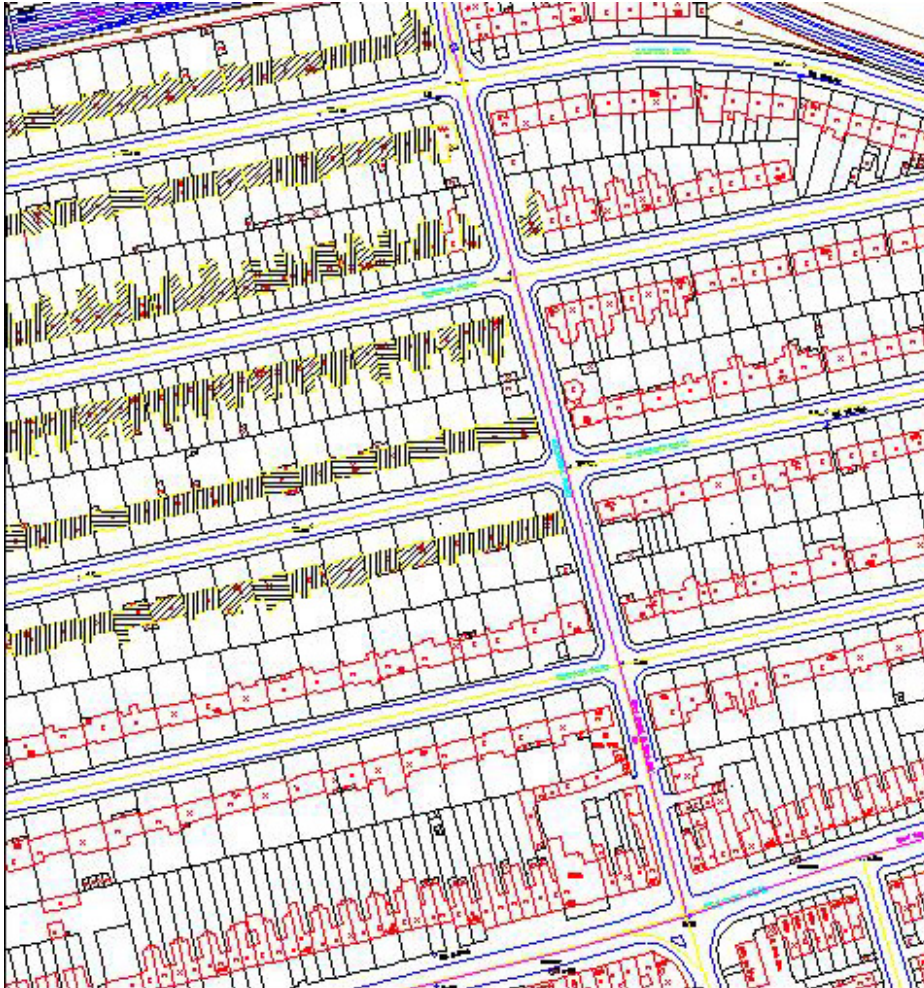
Woodgrange Estate – The western part of the survey area






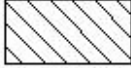

Key

	No Features		50 – 80%
	Up to 30%		80 – 100%
	30 – 50%		

Woodgrange Estate – The eastern part of the survey area








Key

	No Features		50 – 80%
	Up to 30%		80 – 100%
	30 – 50%		


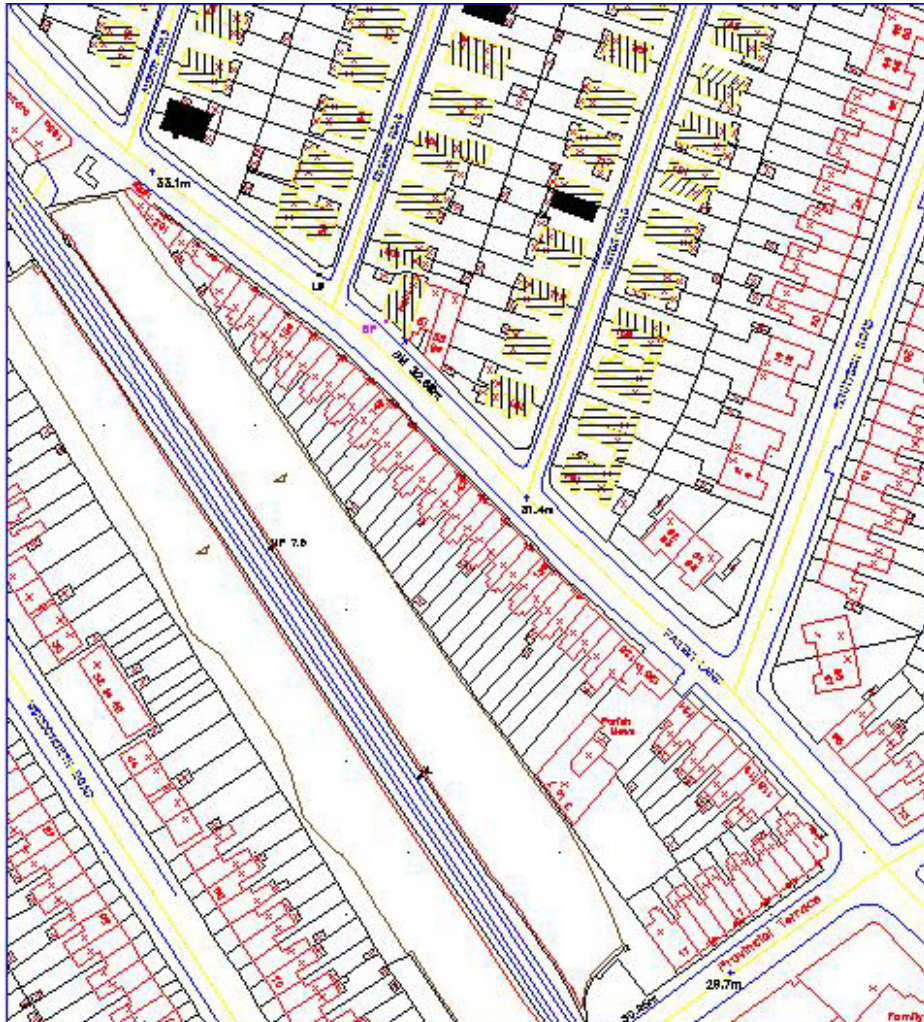
Alexandra Cottages – The northern half



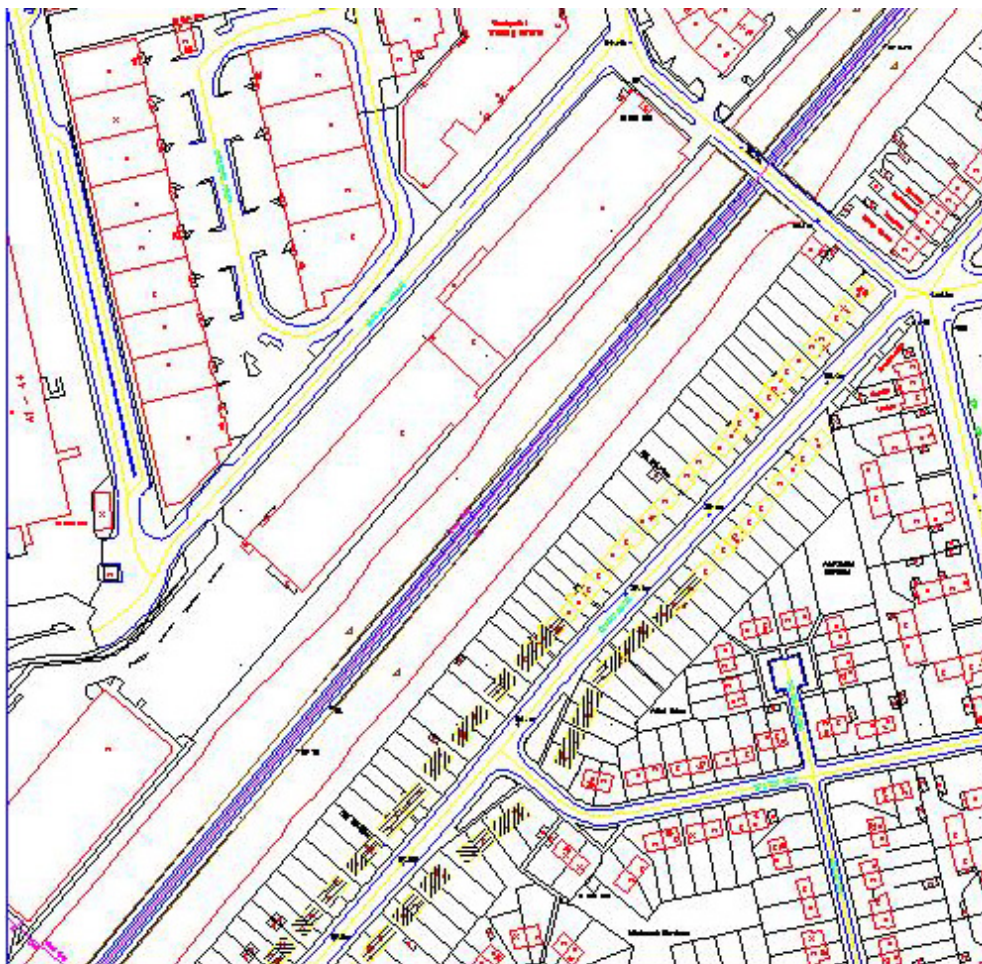
Key

	No Features		50 – 80%
	Up to 30%		80 – 100%
	30 – 50%		






Alexandra Cottages - The southern half



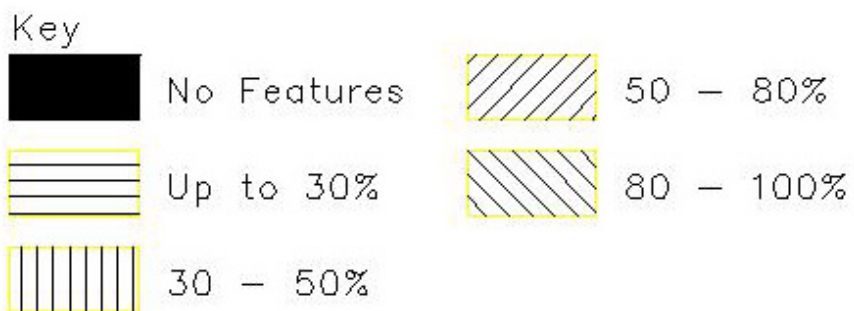
Saxon Drive – Northeast section of the Ealing control area



Key

	No Features		50 – 80%
	Up to 30%		80 – 100%
	30 – 50%		

Saxon Drive – Central section of the Ealing control area



ANNEX 4. References

- Bird, Chezel and Booth, Eddie – *Research into Best Practice in Conservation Area Appraisal* – The Scottish Executive Central Research Unit – 2003
- Clark, Kate – *Informed Conservation* – English Heritage 2001
- English Heritage – *Framing Opinions* – Supplement to Conservation Bulletin No.14 - -June 1991
- English Heritage – *Conservation Area Practice* – 1993
- English Heritage – *Conservation Area Practice* – 2nd edition 1995
- English Heritage – *Conservation Area Appraisals* – 1997
- English Heritage – *Streets for All* – 2000
- English Heritage – *State of the Historic Environment Report* – November 2002
- English Heritage – *The Heritage Dividend* - 2003
- English Heritage – *Heritage Counts* – November 2003
- English Historic Towns Forum – *Townscape in Trouble* – March 1992
- English Historic Towns Forum – *Conservation Area Management* – 1998
- English Tourist Board – *English Heritage Monitor* – Annual to c.2000
- Grover, Philip – *Local Authority Conservation Provision in England* – English heritage and the Institute of Historic Building Conservation - February 2003
- HMSO – *Planning (Listed Buildings and Conservation Areas) Act 1990*
- HMSO – *Planning Policy Guidance 15 – Planning and the Historic Environment* – September 1994
- HMSO – *Town and Country Planning (General Permitted Development Order) 1995* (Article 4 directions)
- Institute of Historic Building Conservation – *Context* – Quintennial journal
- Pevsner, Nicolaus et al – *The Buildings of England Series* (Various)
- Richards, Ruth and Urquart, Maggie – *Conservation Planning* – Planning Aid for London – 2003
- Royal Town Planning Institute – *Conservation of the Historic Environment – Good Practice Guide* - 2000
- Saint, Andrew et al – *London Suburbs* – 1999