

CHARACTER AREAS

- Base Entrance
- Parade Ground
- Accommodation & Administration
- Sports & Medical
- Services & Utilities
- Officers' Mess
- Accommodation Cold War
- Derelict Operations
- Post-War Clearance
- Recreation
- School
- Officers' Married Quarters, 1930s
- Officers' Married Quarters, 1950s
- Officers' Married Quarters, 1960s
- Hangars & Technical
- Runway & Dispersal WWII
- Runway & Dispersal 1950s
- Unit Storage
- Blue Steel
- Storage & Parking
- Grass



270 135 0 270 Metres

CLIENT
English Heritage

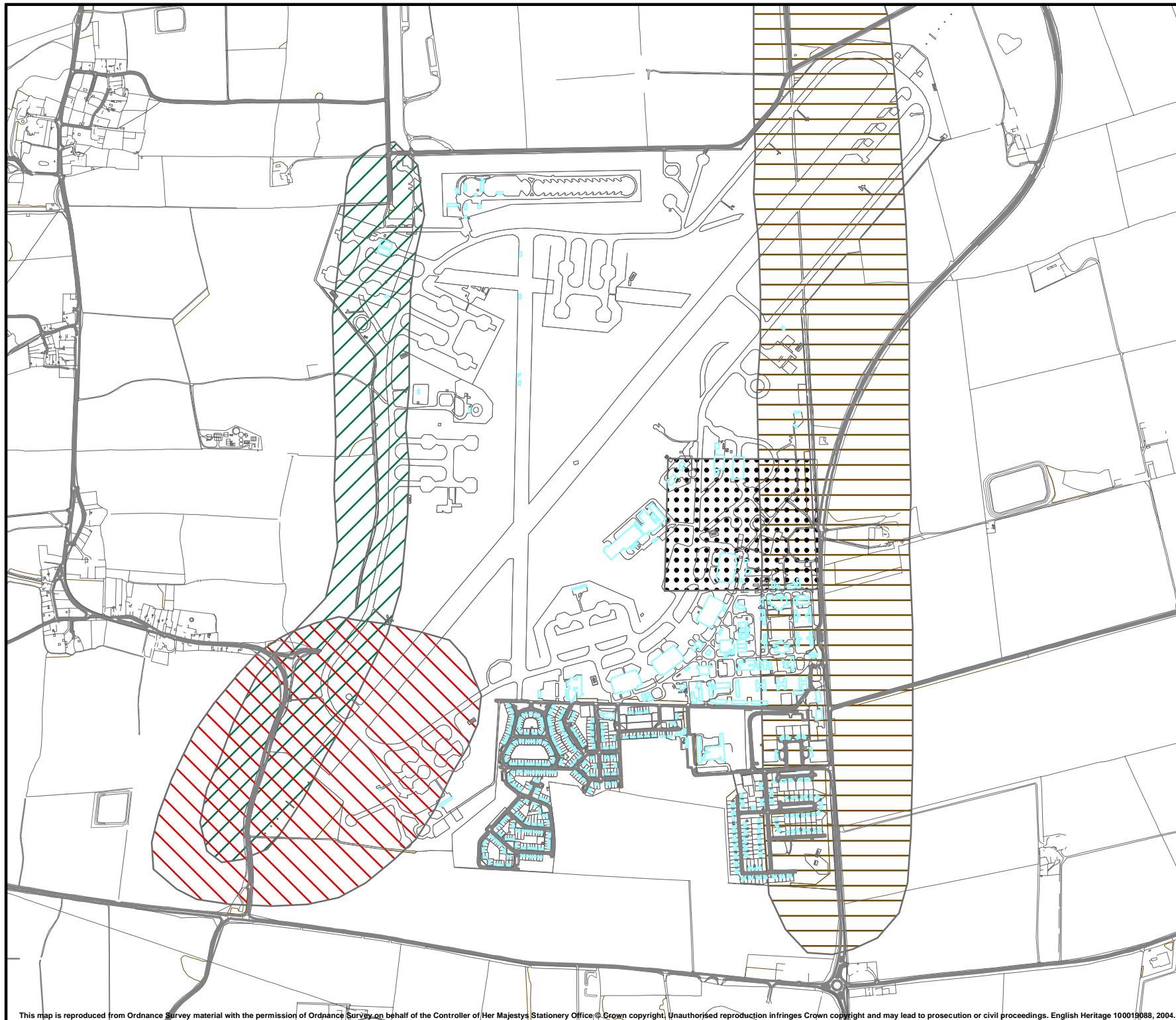
PROJECT
RAF Scampton
Historic Characterisation

TITLE
Figure 1a. Character Area Plan

SCALE	DATE	DRAWN
1:16,000 at A3	02/08/2004	IKP

Principle Buried Archaeological Potential

-  Ermine Street
-  Middle Street
-  Scampton Villa
-  WWI Aerodrome



260 130 0 260 Metres





CLIENT
English Heritage

PROJECT
RAF Scampton
Historic Characterisation

TITLE
Figure 1b. Principle Buried
Archaeological Potential

SCALE	DATE	DRAWN
1:15,987 at A3	02/08/2004	IKP

1:15,987 at A3 02/08/2004 IKP

-  Site Extent
-  WWI Development






270 135 0 270 Metres

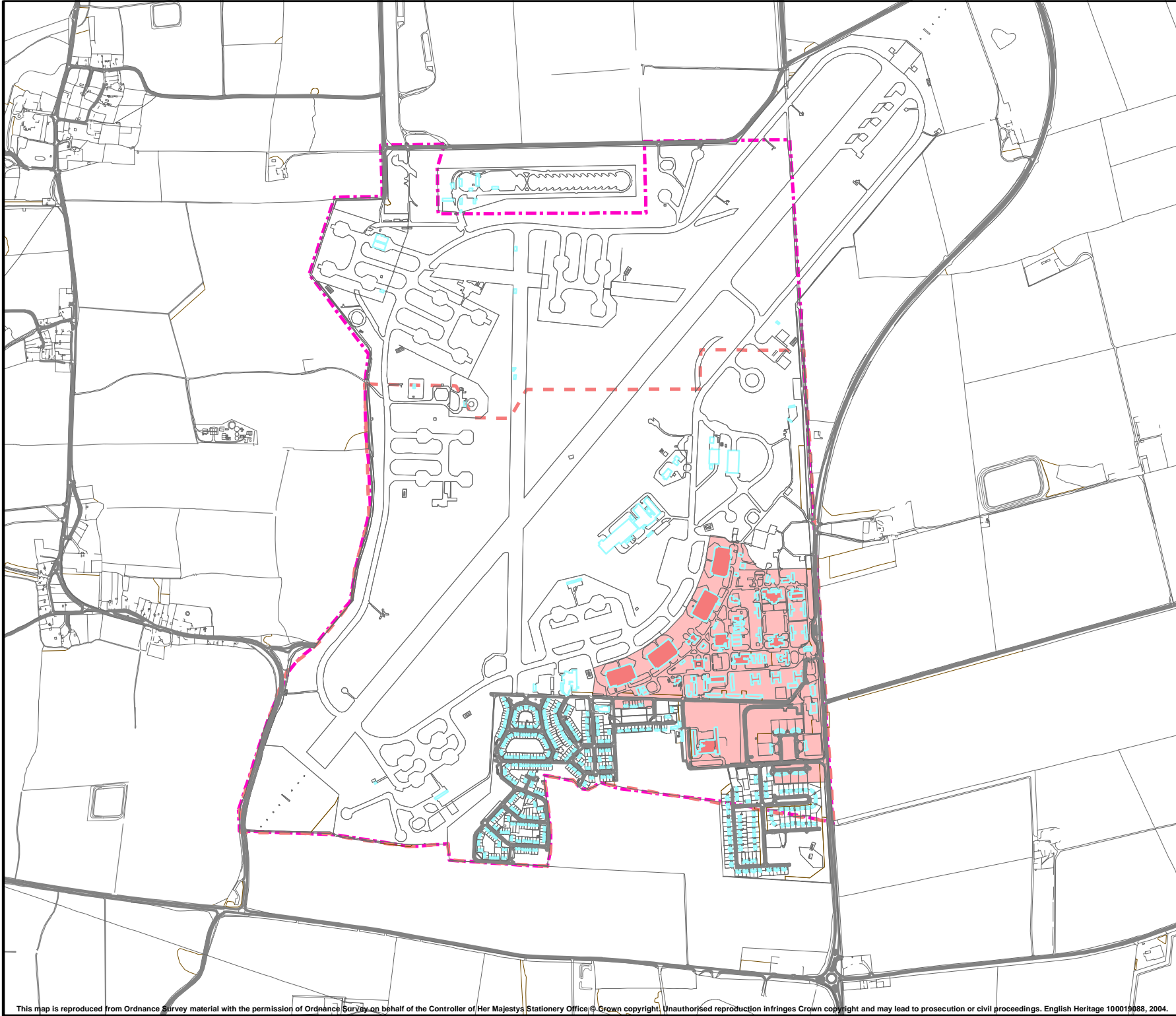
CLIENT
English Heritage

PROJECT
RAF Scampton
Historic Characterisation

TITLE
Figure 2. First World War Aerodrome

SCALE	DATE	DRAWN
1:16,000 at A3	02/08/2004	IKP

-  1940 Boundary
-  Approximate 1938 Boundary
-  Expansion Period Development



270 135 0 270 Metres

CLIENT
English Heritage

PROJECT
RAF Scampton
Historic Characterisation

TITLE
Figure 3. Expansion Period Airfield

SCALE	DATE	DRAWN
1:15,990 at A3	02/08/2004	IKP

-  Officers' Mess & Single Living Accommodation
-  Officers' Married Quarters (South)
-  Airmens' Domestic Area
-  Airmens' Married Quarters/ Warrant Officer's Quarters
-  Medical Centre/ Ambulance Station, Mortuary, Swimming Pool
-  Sports Field
-  Hangar & Technical

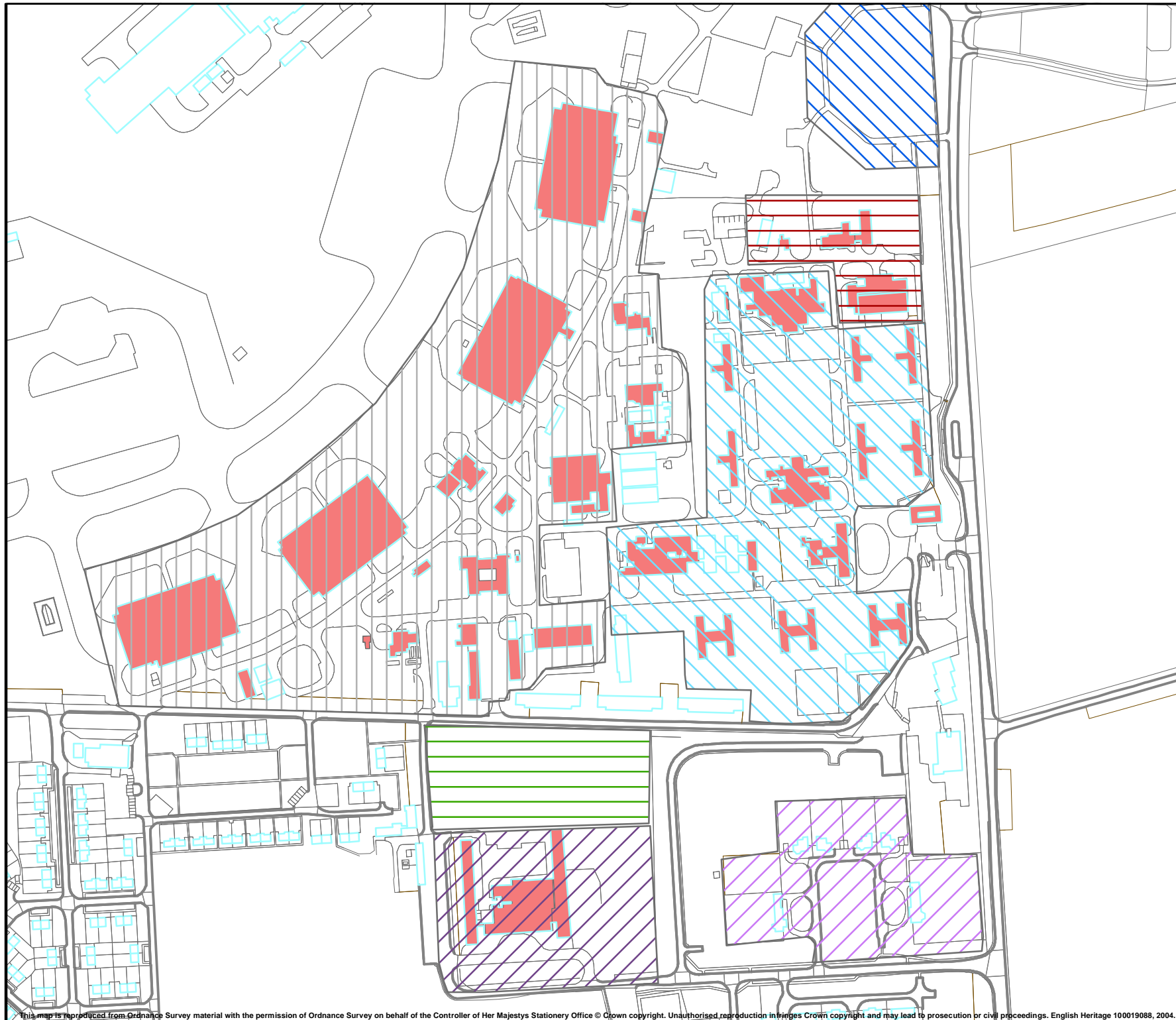





CLIENT
English Heritage

PROJECT
RAF Scampton
Historic Characterisation

TITLE
Figure 3b. Expansion Period Buildings

SCALE	DATE	DRAWN
1:4,000 at A3	02/08/2004	IKP



-  Site Extent
-  WWII Development
-  Roads





270 135 0 270 Metres

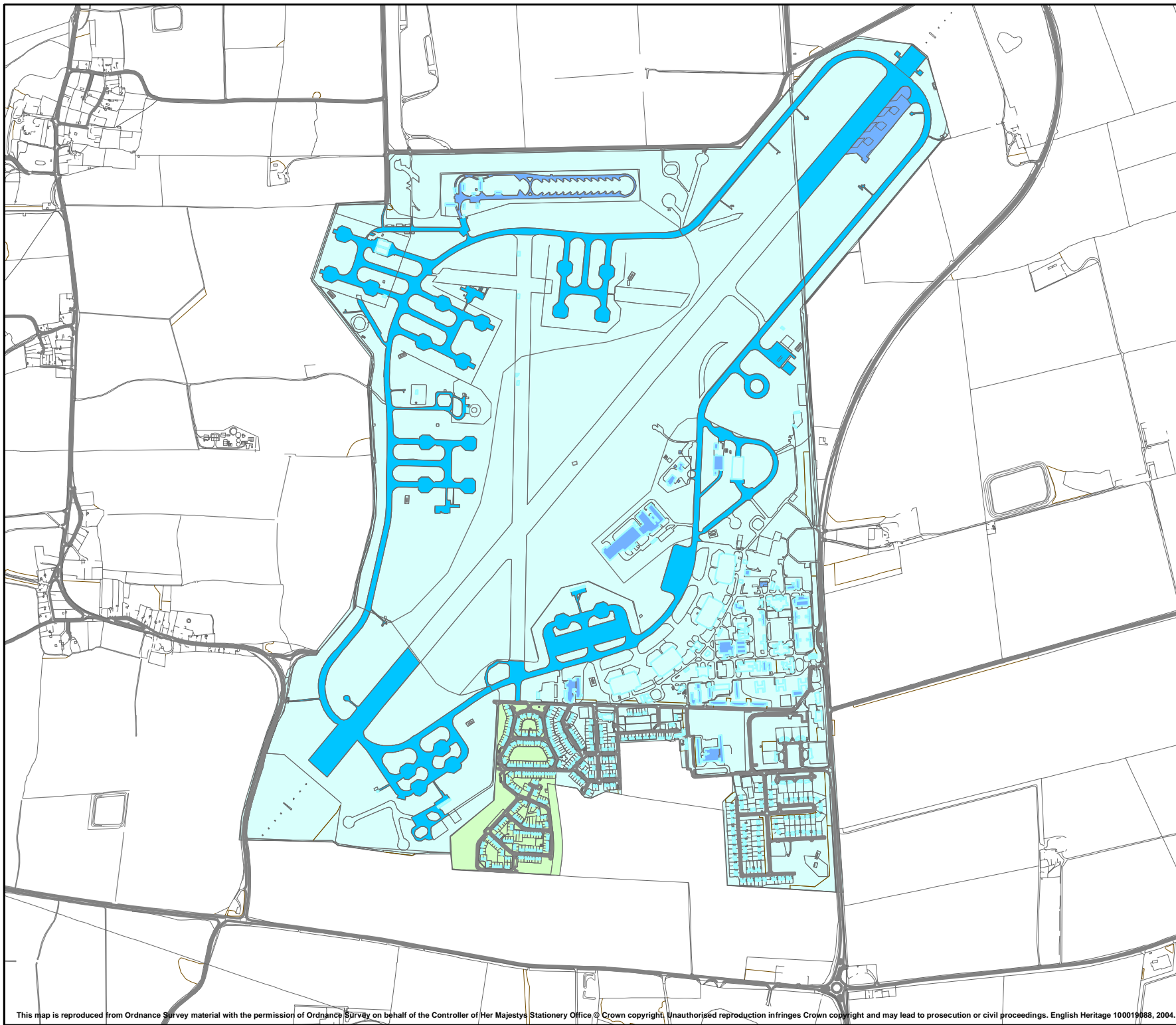
CLIENT
English Heritage

PROJECT
RAF Scampton
Historic Characterisation

TITLE
Figure 4. Second World War Airfield

SCALE	DATE	DRAWN
1:16,000 at A3	02/08/2004	IKP

-  Cold War, 1950s
-  Cold War, 1960s



270 135 0 270 Metres

CLIENT
English Heritage

PROJECT
RAF Scampton
Historic Characterisation

TITLE
Figure 5. Cold War Airfield

SCALE	DATE	DRAWN
1:16,000 at A3	02/08/2004	IKP