

Table 1 North Somercotes parish gazetteer

Gaz Ref	RecordType	Name	Summary	Period	Easting	Northing	MonUID	NMR UID	Other Refs	Condition	Residual Threat	Sources
NS1	Monument	SHIPWRECK	The wreck of a wooden vessel is visible on APs at c TA 4136 0218. Due to the lack of reference points on the source photograph the precise location of this wreck is unknown. In 1989 this vessel lay close to the mean low water mark. No safe access possible in 2009.	PMED/EMOD	541360	402180		1450373		No access	B1	NMR, RCZAS
NS2	Monument	SHIPWRECK	The wreck of a wooden vessel is visible on APs at c TA 4198 0196. Due to the lack of reference points on the source photograph the precise location of this wreck is unknown. In 1947 this vessel lay close to the mean low water mark. No safe access possible in 2009.	PMED/EMOD	541980	401960		1450374		No access	B1	NMR, RCZAS
NS3	Monument	SHIPWRECK	The wreck of a wooden vessel is visible on APs at c TA 4199 0175. Due to the lack of reference points on the source photograph the precise location of this wreck is unknown. In 1989 this vessel lay in a broad channel between the mean low and high water marks. No safe access possible in 2009.	PMED/MOD	541990	401750		1450377		No access	B1	NMR, RCZAS
NS4	Monument	SITE OF WW2 BOMBING TARGET	Bombing target set up on sand banks. No safe access possible in 2009.	MOD	541600	401400	43254			No access	C1	LSMR, RCZAS
NS5	Monument	RETAINING WALL	A possible post medieval or modern retaining wall is visible as a structure on APs centred at TA 402 011. No safe access possible in 2009.	PMED/MOD	540200	401100		1451879		No access	C3	NMR, RCZAS
NS6	Monument	WW2 BOMBING RANGE MARKER	A triangular marker is visible as a structure on APs at c TA 4228 0101. Due to the lack of reference points on the source photograph the precise location of this feature is unknown. No safe access possible in 2009.	MOD	542280	401010		1451876		No access	C1	NMR, RCZAS
NS7	Monument	STRUCTURE	A possible wooden structure of uncertain date is visible on APs at c TA 4150 0100. Due to the lack of reference points on the source photograph the precise location of this feature is unknown. In so far as it is visible it is a gently curving linear feature c 25m long. No safe access possible in 2009.	PMED/EMOD	541500	401000		1451875		No access	C1	NMR, RCZAS
NS8	Named Location	GRAINTHORPE HAVEN	Named Location for documentary losses of ships.	PMED/EMOD	539875	400888		1338361, 1339399		N/A	N	NMR
NS9	Monument	WW2 PILLBOX AND BARBED WIRE	WW2 military building (probable pillbox) and a partial circuit of barbed wire visible as structures on APs at TA 4083 0072. These features, which are located on the sand, were in place in 1941. Together with NS12 and NS18 these formed a chain of coastal defences running from the Seven Towns South Eau outlet S at least as far as Donna Nook. Not visible in 2009, presumed destroyed.	MOD	540830	400720		1451860		Destroyed	N	NMR, RCZAS
NS10	Named Location	SOMERCOATES HAVEN	Named Location for documentary losses of ships.	PMED/EMOD	540989	400642		1304789, 1341919, 1341920, 1341937, 1341976, 1341992, 1344532, 1351865,		Not visited	N	NMR, RCZAS

Gaz Ref	RecordType	Name	Summary	Period	Easting	Northing	MonUID	NMR UID	Other Refs	Condition	Residual Threat	Sources
								1352440, 1355972, 1355992, 1393362, 1394155, 1410662, 1410664				
NS11	Monument	WW2 GUN EMBLACEMENT	Pyes Hall, gun house for 6pdr gun, facing NW. Not visible in 2009, presumably destroyed.	MOD	540700	400600	43253			Destroyed	N	LSMR, RCZAS
NS12	Monument	WW2 PILLBOX	A 3-bay WW2 concrete AA pillbox facing N on the sea wall box surrounded by barbed wire and more barbed wire visible as structures on APs at TA 410 006. The pillbox was at TA 4106 0064 and all the features were located on the dunes or mud and were in place in 1941. Together with NS9 and NS18 these formed a chain of coastal defences running from the Seven Towns South Eau outlet at least as far S as Donna Nook. Pillbox in good condition in 2009, with central gun pit largely infilled.	MOD	541000	400600		1451864		Good	C3	NMR, RCZAS
NS13	Monument	WW2 MILITARY BUILDINGS	A series of possible WW2 Nissen huts, military buildings, a trackway and disturbances that may be either the remains of an AA battery or bomb craters are visible as structures and cropmarks on APs at TA 4109 0053. The possible Nissen huts were in place in 1941 at TA 4102 0045 and TA 4116 0050. They had been removed by 1947. In 1946 two groups of military buildings stood at TA 4104 0057 and TA 4101 0060 served by the trackway. Most of these had been removed by 1947. The land to the immediate SE and centred at TA 4109 0053 appears to be heavily disturbed on the 1947 photographs but nothing is visible at this location on 1946 photographs. The most likely explanation is that these are impact craters from a bomb strike but the marks are reminiscent of the plan of Diver AA batteries. Not visible in 2009, presumably destroyed. A concrete base was noted to the W of these structures and has a separate entry (NS61), and other fragments of concrete were noted in the undergrowth in the general area.	MOD	541090	400530		1451872		Destroyed	N	NMR, RCZAS
NS14	Monument	WW2 ROAD BLOCK	A WW2 road block in the form of 3 rows of concrete cubes is visible on APs at TA 4086 0046. Not visible in 2009, presumably destroyed.	MOD	540860	400460		1451863		Destroyed	N	NMR, RCZAS
NS15	Monument	WW2 PILLBOX	The square brick observation post now only extends above the sea bank for a few courses with a concrete beam at present ground level which presumably supported the floor of the demolished post. The interior below the post is infilled, and was probably reached by a door off the entrance chamber which was partly concreted to form a possible emergency exit from the upper floor. Access from behind the sea bank to the	MOD	541400	400400	43255			Good	C3	LSMR, RCZAS

Gaz Ref	RecordType	Name	Summary	Period	Easting	Northing	MonUID	NMR UID	Other Refs	Condition	Residual Threat	Sources
			entrance tunnel, a corrugated iron-lined side chamber, and stairs to the upper floor of the post is still possible, although visitors have left a significant amount of modern graffiti on the interior walls together with waste throughout the interior. In relatively good condition in 2009.									
NS16	Monument	WW2 AA GUN EMPLACEMENT	WW2 AA gun emplacement, poor condition. Not visible in 2009, presumably destroyed.	MOD	541600	400400		1416235		Destroyed	N	NMR, RCZAS
NS17	Monument	WW2 PILLBOX	WW2 infantry blockhouse, one end demolished. Pyes Hall. Still extant in 2009. The N end (corner) of the structure is partly demolished with significant tree root growth threatening the stability of the structure at the S end. The interior is strewn with demolition rubble and modern rubbish. In poor condition, with the majority of the mortar pointing now gone.	MOD	541500	400300		1419812		Poor	C3	NMR, RCZAS
NS18	Monument	WW2 PILLBOX	WW2 beach defences in the form of a military building (probable pillbox) surrounded by barbed wire, long stretches of barbed wire and a second building are visible as structures on APs at TA 415 002. The possible pillbox was located at TA 4152 0028 amongst the sand dunes and was protected by a circuit of barbed wire. The second building was at TA4165 0012. More barbed wire ran along the coast between TA 4119 0063 and TA 4197 9997. These features were in place in 1941. Together with other features, these formed a chain of coastal defences running from the Seven Towns South Eau outlet at least as far S as Donna Nook. Not visible in 2009, presumably destroyed.	MOD	541500	400200		1451867		Destroyed	N	NMR, RCZAS
NS19	Monument	SHIPWRECK	The possible wreck of a post medieval or modern vessel is visible on APs at c TA 4183 0010. In 1947 it lay just seaward of the sand dunes. No safe access in 2009.	PMED/MOD	541830	400100		1451870		No access	B1	NMR, RCZAS
NS20	Monument	STRUCTURE	A 20th-century structure of unknown function is visible on APs at TA 4251 0002. Nothing visible in 2009 presumably destroyed.	MOD	542510	400020		1451883		Destroyed	N	NMR, RCZAS
NS21	Monument	WW2 BEACH DEFENCES	WW2 beach defences in the form of circuits and lengths of barbed wire obstruction are visible as structures on APs centred at TF 432 998. At TF 4232 9988 barbed wire was laid out in a rectangular arrangement, probably to protect an unseen building or buildings. From there barbed wire continues eastward to TF 4268 9996. Nothing visible in 2009, presumably destroyed.	MOD	542200	399990		1451882		Destroyed	N	NMR, RCZAS
NS22	Monument	WW2 BOMBING RANGE MARKER	WW2 Bombing Range Marker surrounded by a triangular embanked enclosure visible as a structure and earthwork on APs at TF 4269 9991. This feature measured 120 x 95m. Not visible in 2009, feature covered by partial marshland and beach sands. Presumably destroyed.	MOD	542690	399910		1451885		Destroyed	N	NMR, RCZAS

Gaz Ref	RecordType	Name	Summary	Period	Easting	Northing	MonUID	NMR UID	Other Refs	Condition	Residual Threat	Sources
NS23	Monument	WW2 BEACH DEFENCES	WW2 beach defences in the form of barbed wire obstructions are visible as structures on APs between TF 4238 9988 and TF 4414 9769. Nothing visible in 2009, presumably removed/destroyed.	MOD	542380	399880		1451884		Destroyed	N	NMR, RCZAS
NS24	Monument	WW2 PILLBOX	WW2 military building (possible pillbox) protected by an arc of barbed wire on its seaward side. These features are visible as structures on APs at TF 4277 9986. No direct access to the site in 2009, however the concrete 3-bay pillbox is still present and appears in good condition from a distance. Access to the site is hindered by large thickets of gorse and vegetation. No barbed wire visible (presumably removed).	MOD	542770	399860		1451887		Good	C3	NMR, RCZAS
NS25	Monument	WW2 PILLBOX	WW2 pillbox located on sea wall. Not visible in 2009, now the site of a public car park and Nature Reserve structures at this grid ref. Presumably destroyed.	MOD	542200	399810	43380			Destroyed	N	LSMR, RCZAS
NS26	Named Location	DONNA NOOK	Named Location for documentary losses of ships and WW2 aircraft.	PMED/MOD	543228	399782		1349901, 1350079, 1350947, 1350951, 1351209, 1351228, 1351250, 1351775, 1352842, 1354729, 1357313, 1381448, 1385765		Not visited	N	NMR, RCZAS
NS27	Monument	SITE OF WINDPUMP	Windpump. Nothing visible in 2009, presumably destroyed.	EMOD	542040	399680				Destroyed	N	OS 1888/91, RCZAS
NS28	Monument	SITE OF LIFEBOAT STATION	Lifeboat and slipway established in 1829. No access allowed in 2009, now part of RAF Donna Nook.	EMOD	542960	399680				No access	C2	OS 1888/91, RCZAS
NS29	Monument	PORTERS SLUICE	Porters Sluice on Seven Towns South Eau waterway.	PMED/EMOD	541740	399570				Good	C3	OS 1888/91, RCZAS
NS30	Monument	SITE OF BEACON	Beacon for shipping, erected 1835. No access possible in 2009 (private land).	EMOD	543040	399480	43385			No access	C3	LSMR, RCZAS
NS31	Monument	CROFT	A possible post-medieval croft is visible as earthworks on APs at TF4307 9945. It is in the form of a slight rectangular hollow 46 x 18m situated adjacent to the alignment of the sea wall (NS35). No access possible in 2009 (private land).	PMED	543070	399450		1451930		No access	C3	NMR, RCZAS
NS32	Monument	SITE OF COASTGUARD STATION	Coastguard station established 1844, now demolished. No access possible in 2009 (private land).	EMOD	543150	399250	41292			No access	N	LSMR, RCZAS
NS33	Monument	SITE OF ROCKET HOUSE	Rocket House for rescue apparatus. No access possible in 2009 (private land).	EMOD	543210	399220				No access	C3	OS 1888/91, RCZAS
NS34	Monument	PMED SEA BANK	A post-medieval sea defence in the form of a curve of	PMED	543210	399170		1451926		No access	B3	NMR,

Gaz Ref	RecordType	Name	Summary	Period	Easting	Northing	MonUID	NMR UID	Other Refs	Condition	Residual Threat	Sources
			broad bank or sea wall is visible as an earthwork on APs centred at TF4321 9917. This feature, visible over a distance of c 120m, was much denuded and mutilated by 1943. No access possible in 2009 (private land).									RCZAS
NS35	Monument	PMED SEA BANK	A post-medieval sea defence in the form of short lengths of bank or sea wall is visible as an earthwork on APs centred at TF 4321 9917. This feature, visible over a distance of c 100m, was much denuded and mutilated by 1943. No access possible in 2009 (private land).	PMED	543210	399170		1451928		No access	B3	NMR, RCZAS
NS36	Monument	PMED SEA BANK	A post-medieval sea defence in the form of a broad bank or sea wall is visible as an earthwork on APs between TF 4329 9912 and TF 4359 9812. This feature, visible over a distance of c 1km was much denuded and mutilated by 1940, having been used for military buildings, weapons pits and other trenches. No access possible in 2009 (private land).	PMED	543290	399120		1451923		No access	B3	NMR, RCZAS
NS37	Monument	WW2 GUN EMPLACEMENT AND RADIO LOCATOR SITE	WW2 gun emplacement and radio locator site. No access possible in 2009 (private land).	MOD	543260	399100	43381			No access	C3	LSMR, RCZAS
NS38	Monument	WW2 BEACH DEFENCES	WW2 beach defences in the form of barbed wire obstructions are visible on APs between TF 4404 9789 and TF4274 9992. No access possible in 2009 (private land).	MOD	544040	397890		1451888		No access	C3	NMR, RCZAS
NS39	Monument	WW2 DEFENCES	Several clusters of WW2 weapons pits, trenches and some military buildings are visible on APs as earthworks and structures centred at TF 434 989. No access possible in 2009 (private land).	MOD	543400	398900		1451939		No access	C3	NMR, RCZAS
NS40	Monument	WW2 MILITARY BUILDINGS	A WW2 military building is visible as a structure on APs. No access possible in 2009 (private land).	MOD	543300	398540		1451936		No access	C3	NMR, RCZAS
NS41	Monument	WW2 MILITARY BUILDINGS	A WW2 military building is visible as a structure on APs. No access possible in 2009 (private land).	MOD	543610	398540		1451938		No access	C3	NMR, RCZAS
NS42	Monument	WW2 SMALL ARMS RANGE	A WW2 small arms firing range is visible as structures and earthworks on APs. No access possible in 2009 (private land).	MOD	543000	398500		1451952		No access	C3	NMR, RCZAS
NS43	Monument	MED/PMED RIDGE-AND-FURROW	Medieval or post-medieval ridge-and-furrow is visible as cropmarks and earthworks on APs in the parish of Donna Nook. All of the ridge-and-furrow had been levelled by the date of the most recent photo coverage, which was 1970. Not visible in 2009, appears to have been completely ploughed out due to modern farming methods.	MED/PMED	543100	398400		1451953		Destroyed	N	NMR, RCZAS
NS44	Monument	WW2 MILITARY BUILDINGS	A cluster of WW2 military buildings surrounded by a long rectangular arrangement of barbed wire are all visible as structures on APs centred at TF 434 984. The buildings are located on the former seawall. Not	MOD	543400	398400		1451932		Destroyed	N	NMR, RCZAS

Gaz Ref	RecordType	Name	Summary	Period	Easting	Northing	MonUID	NMR UID	Other Refs	Condition	Residual Threat	Sources
			visible in 2009, presumably destroyed.									
NS45	Monument	WW2 WEAPONS PIT & TRENCHES	WW2 weapons pits and trenches are visible as earthworks in APs between TF 4359 9809 and TF 4334 9896. The features were dug into the former seawall. Not visible in 2009, presumably destroyed and/or backfilled.	MOD	543590	398090		1451934		Destroyed	N	NMR, RCZAS
NS46	Monument	RAF DONNA NOOK	Donna Nook was used as a bombing range and relief landing ground for squadrons at Armament Practice Camp at North Coates from 1927. The bombing range included 7 1/2 miles of sand and mud foreshore S of Donna Nook Beacon and out to sea to a range of 8000yds. There were 5 quadrant towers along the shoreline to record fall of shot and bombing scores for relay back to North Coates Fifties for the returning aircraft. Used as a decoy airfield for RAF North Coates with dummy Blenheims (NS47) for a short time, overcrowding at RAF North Coates led to transfer to 16 Group Coastal Command to provide a Relief Landing Ground. The WW2 military airfield (1940–45) was equipped with grass landing surfaces, one type T2 aircraft hangar and two Blister aircraft hangars (NS51). RAF Donna Nook and became home to 206 Squadron for a year. It also served as a POW camp. A few buildings and a section of perimeter track/runway are all that survive, but the name lives on in the 'new' RAF Donna Nook which uses the adjacent sandflats as a NATO air weapons range. It was incorporated into a National Nature Reserve in 2002. In 2009, the original access point to RAF Donna Nook is in private hands. This meant that access to the original airbase was not possible. However, at the original entry/gate, elements of the concrete runways at the W extent of the base were present, and potential WW2 aircraft hangars have been left standing to the immediate N, along Ark Road, with change of use into barns, although this can not be verified without gaining access to the private land. At the N extent of Ark Road, there is a large circular emplacement which may also be of military origin, again this could not be confirmed in 2009. The remainder of the runway system has now been removed and is not visible at ground level. However, aerial/satellite imaging has demonstrated the presence of crop marks which clearly show the alignments of the runway systems.	MOD	543000	398000	MLI88878	1393840		V poor	B2	NMR, LHER, RCZAS
NS47	Monument	WW2 BOMBING DECOY	WW2 'Q/K' decoy airfield for RAF North Coates visible on APs (see NS46). It comprised hangars, blast walls, dummy aircraft and trackways centred at TF 433 980. Not visible in 2009, located on private land with no	MOD	543300	398000		1451906		Destroyed	N	NMR, RCZAS

Gaz Ref	RecordType	Name	Summary	Period	Easting	Northing	MonUID	NMR UID	Other Refs	Condition	Residual Threat	Sources
			access. Presumably destroyed, not visible on current satellite imagery.									
NS48	Monument	WW2 MILITARY BUILDINGS	Four WW2 military buildings are visible as structures on APs centred at TF 438 980. These buildings were located on the sand dunes at TF 4393 9797, TF 4389 9808, TF 4389 9814 and TF 4387 9815. These buildings are still present in 2009, however, access to them is limited. The structure at TF 4389 9808 is not accessible as it is situated within thick, impenetrable gorse and marsh. The remainder are present to the N of a current access path to an active RAF observation post. They all appear to be in good condition.	MOD	543800	398000		1451945		Good	C3	NMR, RCZAS
NS49	Monument	WW2 PILLBOX	WW2 military building (a possible pillbox) and a second structure both encircled with barbed wire are all visible as structures on APs centred at TF 4400 9796. The buildings appear to have been built on the old seawall and the barbed wire protects them on the seaward and landward sides. No access in 2009, temporary fencing within that area for the RAF observation post meant that no access was possible to the site although current satellite imagery shows there to be the remains of a possible pillbox or other military structure at this location.	MOD	544000	397960		1451921		No access	C3	NMR, RCZAS
NS50	Monument	WW2 BOMBING TARGETS	A line of at least 8 WW2 targets are visible on APs between TF 4402 9796 and TF 4385 9852. These are probably associated with the use of this area as a bombing range. The actual form of these targets cannot be deduced from the APs. Not visible in 2009, presumably destroyed.	MOD	544020	397960		1451947		Destroyed	N	NMR, RCZAS
NS51	Monument	WW2 AIRFIELD	Elements of a WW2 military airfield (see NS46) comprising a taxiway, hangar, military buildings and trackways are visible as structures on APs centred at TF4292 9794. This airfield was a successor to decoy airfield NS47 which lay to the immediate E. Elements of this WW2 airfield have been incorporated in NS46, the distinction between the two is marginal, and not readily apparent on the ground in 2009.	MOD	542920	397940		1451894		Not visible	B3	NMR, RCZAS
NS52	Monument	WW2 BEACH DEFENCES	WW2 beach defences in the form of barbed wire obstructions are visible as structures on APs between TF 4404 9789 and TF 4274 9992. Not visible in 2009, presumably destroyed.	MOD	544040	397890		1451888		Destroyed	N	NMR, RCZAS
NS53	Monument	WW2 MILITARY BUILDINGS	A cluster of WW2 military buildings, including Nissen huts, all surrounded by a single circuit of barbed wire are visible as structures on APs centred at TF 440 978. There were buildings at TF 4401 9782, TF 4399 9779, TF 4395 9785 and 4 Nissen huts centred at TF 4397 9784. Not visible in 2009, situated within	MOD	544000	397800		1451943		Destroyed	N	NMR, RCZAS

Gaz Ref	RecordType	Name	Summary	Period	Easting	Northing	MonUID	NMR UID	Other Refs	Condition	Residual Threat	Sources
			impenetrable gorse and marshland. Presumably destroyed however; as current satellite imagery shows only arable crop at the grid ref.									
NS54	Monument	WW2 MILITARY BUILDINGS	Two WW2 military buildings each encircled with barbed wire together with 3 weapons pits are all visible as structures and earthworks on APs centred at TF 433 977. The buildings are at TF 4328 9767 and TF 4339 9776. These and the barbed wire were in place in 1941 but the weapons pits may have been later. No access to the site in 2009, as they are situated on private land with no permission to access. Presumably destroyed however; as current satellite imagery shows only arable crop at the grid co-ordinates.	MOD	543300	397700		1451916		Destroyed)	N	NMR, RZAS
NS55	Monument	WW2 MINEFIELD & BARBED WIRE	A WW2 minefield and barbed wire are visible as earthworks and structures on APs, centred at TF 437 975. The minefield, appearing as many pits dug into the sand dunes runs between TF 4391 9814 and TF 4357 9879. The barbed wire marked off the S section on the landward side. Not visible in 2009, presumably removed post-WW2. The site is also situated upon private land with no public access.	MOD	543700	397500		1451941		Destroyed	N	NMR, RZAS
NS56	Monument	WW2 TANK TRAP	10 4ft x 4ft anti-tank blocks across beach exit at Jarvis's Farm. In 2009, 2 of the anti-tank blocks appear to still be in situ on a diagonal SW-NE alignment. The remainder have been moved (yet still present) to allow access along a private road.	MOD	544200	396800	MLI43256	1419813		Good	C3	LHER, NMR, RZAS
NS57	Monument	SEA DEFENCES	Probable post-medieval or early modern sea defences seen as cropmarks and earthworks. As of 2009, no earthworks remain extant at these grid co-ordinates, leaving the remaining archaeological resource solely as cropmarks.	PMED/EMOD	543770	396660		1072820		Not visible	B3	NMR, RZAS
NS58	Monument	PMED WARREN	Elements of a post-medieval rabbit warren were seen as earthworks and mapped from poor quality APs. The centre of North Somercotes Warren contains a banked rectangular enclosure (measuring 120m by 90m) centred at TF 4316 9622 with two sub-circular enclosures possibly associated with it to the E. Fragments of banks possibly marking the limits of the warren are centred at TF 4317 9650, TF 4344 9603 and TF 4272 9670. In 2009, the extent of the warren appears to be totally covered by modern caravan sites to the S and by a new forested area to the N and E with no public access. Elements may remain, although this could not be confirmed.	PMED	543160	396220	MLI88659	1072819		No access	C3	LHER, NMR, RZAS,
NS59	Monument	WW2 PILLBOX	3-bay concrete Lincolnshire-type AA pillbox facing NE, embrasure for machine gun. E of A1031, Warren House. Still extant in 2009, currently sinking into the	MOD	544367	396172	MLI43258			Good	C3	LHER, RZAS

Gaz Ref	RecordType	Name	Summary	Period	Easting	Northing	MonUID	NMR UID	Other Refs	Condition	Residual Threat	Sources
			saltwater marsh, with no safe access into the interior possible.									
NS60	Monument	MAR HAVEN	Site of medieval haven. Nothing visible in 2009, presumably infilled and levelled and now part of arable land.	MED	543800	395700				Not visible	C3	DOC, RCZAS
NS61	Monument	WW2 MILITARY BUILDING	5 x 5m concrete floor base. Presumably part of military structures associated with the now demolished monument entry NS13 of this gazetteer. In poor condition. Monument given separate entry to NS13 as it could not be directly correlated. Located on landward side of the sea bank, to the immediate N of arable fields.	MOD	540866	400585				Poor	C1/C2	RCZAS
NS62	Monument	WW2 MILITARY BUILDING	Collapsed WW2 pillbox, or associated structure such as a section post resembling 'seagull trench' construction. The remains consist of a flat, tar covered roof resting on top of a single concrete beam, in turn overlying a concrete floor with demolition-related material spread around the periphery and overgrown with vegetation and partial marshland. Located 47m to the W of pillbox NS24.	MOD	542719	399863				Poor	N	RCZAS
NS63	Monument	WW2 MILITARY BUILDING	Detail of entry for structure noted in NS48. Rectangular breeze block and mortar WW2 military building. Not accessible due to thick, impenetrable gorse and marshland.	MOD	543929	398082				Good	C3	RCZAS
NS64	Monument	WW2 MILITARY BUILDING	Detail of entry for structure noted in NS48. Rectangular breeze block and mortar WW2 military building. Located to the immediate SW of an active RAF observation post.	MOD	543970	398015				Good	C3	RCZAS
NS65	Monument	WW2 ROADBLOCK	2 x 0.75m ² concrete blocks. Probably anti-personnel blocks as part of a former roadblock of which these 2 blocks form the last vestigial remains. The 2 blocks have been moved from their original position, now being situated within a grass bank to the N of a current access path towards an active RAF observation post. Located within a WW2 military landscape represented by gazetteer entry NS48.	MOD	543892	397943				Good	C3	RCZAS
NS66	Monument	WW2 PILLBOX	WW2 Lincolnshire-type 3-bay concrete pillbox. Appears complete and located within impenetrable gorse within a marsh landscape. No safe access to the interior or exterior possible and can only be viewed from a distance.	MOD	544192	397351				Good	C3	RCZAS
NS67	Monument	WW2 BRIDGE	?WW2 bridge. Both abutments on either side (W and E) are intact with red brick and mortar base with concrete beams being the upper surfaces. Resting and keyed in between the two are a total of 5 (five) steel I-beams (RSJs), the northernmost of which is nearly rotted away. The bridge appears to be leading towards a series of WW2 and later military buildings represented in the	MOD	544055	397294				Good	C2	RCZAS

Gaz Ref	RecordType	Name	Summary	Period	Easting	Northing	MonUID	NMR UID	Other Refs	Condition	Residual Threat	Sources
			gazetteer by numbers NS68–73.									
NS68	Monument	WW2/POST-WW2 MILITARY STRUCTURE	A 10.80 long (SW-NE) and 2.75m wide (SE-NW) concrete ramp, with sloping gradient to W and a 0.75m vertical drop at E. Contains a vertically set salt-glazed drainage pipe centrally located towards the E end of the platform. Tentatively identified as a vehicle ramp.	MOD	544209	397248				Good	C3	RCZAS
NS69	Monument	WW2/POST-WW2 MILITARY BUILDING	A 7m (N-S) by 6m (E-W) red brick with Portland cement mortar bonding 1 storey structure with openings to S and N at the W ends with additional windows to W and E (no glazing remains). Rotted ladder on SE corner extending to railed rooftop. Interior shows evidence of removed machinery and other installations of unknown purpose. Concrete floor interior. Significant amount of modern spray-painted graffiti in the interior.	MOD	544184	397245				Fair	C3	RCZAS
NS70	Monument	WW2/POST-WW2 MILITARY STRUCTURE	3–4m diameter circular and flat concrete platform to S of NS69. 'Pie' segmentation shows construction method of pre-cast concrete slabs. Several small (less than 0.05m diameter) holes around the periphery of the structure have been cut into the platform, which have since been infilled with concrete.	MOD	544190	397233				Good	C3	RCZAS
NS71	Monument	WW2/POST-WW2 MILITARY STRUCTURE	Rectangular concrete floor remains of a probable military building. Measuring 4.2m SE-NW and 3.2m SW-NE.	MOD	544204	397198				Fair	C3	RCZAS
NS72	Monument	WW2 PILLBOX	Complete Lincolnshire-type WW2 concrete, shutter built pillbox. 3-bay construction. Listing to the N, in very good condition however although access to the site is slightly difficult due to the surrounding marshland landscape.	MOD	544225	397159				Good	C3	RCZAS
NS73	Monument	WW2 OBSERVATION POST	Red brick WW2 blockhouse with post-WW2 additions. 10m N-S, 3m E-W. Two outer entrances (N and S) leading to sunken, open interior. Vertically set iron rings at rear (W) in the ceiling are directly opposite the gun/vision slots, suggesting the presence of a former window shuttering system whereby ropes could be pulled to open individual apertures; also to allow light to be used on the interior without being visible from the seaward side. Concrete sills, and surrounds, to large windows at N and S. Outer skin of bricks is coming away at the corners, revealing the inner core of the structure. Post-WW2 addition consists of pre-cast concrete slab 2 bay superstructure with steel fixings, single entrance to W. Interior of upper structure has black, spray-stencilled military identification legend 'OP4' directly opposite entrance on one of the concrete slabs; presumably stands for 'Observation Post 4'.	MOD	544233	397137				Fair	C3	RCZAS
NS74	Monument	WW2 MILITARY BUILDING	WW2 military building remains. 2 large (c 1.5 x 3 x 0.6m) sections of concrete, originally one piece, now broken in half. With very rough outer surface, appearing much like	MOD	544209	396711				Poor	C2	RCZAS

Gaz Ref	RecordType	Name	Summary	Period	Easting	Northing	MonUID	NMR UID	Other Refs	Condition	Residual Threat	Sources
			the 'rock-type' camouflage seen on other types of pillboxes (such as the rusticated finish to pillbox SS1). Appears to be the vestigial remains of a probable pillbox, probably the ceiling/roof.									

Table 4 Skidbrooke with Saltfleet Haven parish gazetteer

Gaz Ref	RecordType	Name	Summary	Period	Easting	Northing	MonUID	NMR UID	Other Refs	Condition	Residual Threat	Sources
SH1	Monument	2 x WW2 PILLBOXES	Rectangular WW2 concrete pillbox faced with 'rusticated' masonry for camouflage. Between Saltfleet and North Somercotes. Also 3-bay concrete Lincolnshire-type AA pillbox facing NE at TF 444 958. Two roofed parts joined by the open area with the LAA mounting and the doorway. The roofed parts contain embrasures with an embrasure for a machine gun in the end wall. E of A1031 road, Warren House.	MOD	544529	395828	MLI43259	1421447, 1419815		Good	C3	NMR, RCZAS
SH2	Monument	WW2 ANTI TANK BLOCKS	WW2 10 4x4 anti-tank blocks across the beach exit.	MOD	544429	395847	MLI43257	1419814, 1429791		Good	C3	LHER, NMR, RCZAS
SH3	Monument	POSSIBLE MED DMV	Fragments of medieval settlement at Skidbrooke North End were seen as earthworks and mapped from poor quality APs. The settlement consists of ditched boundaries, aligned N-S, which extend from TF 4372 9533 to TF 4398 9508. Ridge-and-furrow still surviving as earthworks is visible to the S of these boundaries. The earthworks principally covered two adjoining fields. No earthworks were visible on the ground at the N end in 2009; however current satellite imagery does show surviving ridge-and-furrow at the S end of the W field with traces of at least one enclosure to the N. All traces of earthworks in the E field have been ploughed out.	MED	543860	395110	MLI87963	1072821		Fair	C3	LHER, NMR, RCZAS
SH4	Monument	WW2 GUN EMPLACEMENT	Partly demolished WW2 gunhouse for 3-inch or 4-inch gun. In poor condition in 2009.	MOD	544900	395100	MLI43261	1419817		Poor	C2	LHER, NMR, RCZAS
SH5	Find Spot	RB POTTERY	Single sherd of Samian (plain form).	RB	544600	395000	MLI41274			N/A	N	LHER, RCZAS
SH6	Monument	WW2 TANK TRAP	Single WW2 AT block, Howden's Pullover Lane, W of former WW2 coast defence battery SH4. In good condition in 2009.	MOD	544600	394900	MLI43260	1419816		Good	C3	LHER, NMR, RCZAS
SH7	Monument	ROC MONITORING POST	WW2 & post-war ROC monitoring post with underground post nearby. Fair condition. In 1999, a WW2 aircraft post consisting of a concrete plinth and a single step surrounded by railings stood in the NE corner of a square compound which also contained a	MOD	544740	394680			DOBNAI-1356	Not visible	C3	NMR, RCZAS

Gaz Ref	RecordType	Name	Summary	Period	Easting	Northing	MonUID	NMR UID	Other Refs	Condition	Residual Threat	Sources
			post-war underground post opened in 1964 and closed in October 1968. In 1999 all surface features of the underground post remained in place but the ventilation shaft was virtually gone above ground level apart from some reinforcing rods. The hatch and ventilation louvres were missing. The concrete step had become detached from the access shaft. A 12' high metal platform had been constructed on top of the post (believed to be a surveying platform for the gas industry but now disused). Internally the post was rubble strewn but the twin bunks and single bed survived as did the cupboard with its doors detached. The table was also detached from the wall. Not visible in 2009, entrance is probably hidden or buried.									
SH8	Monument	WW2 PILLBOX	WW2 pillbox disguised as rocks, faces N and S (camouflage). Toby's Hill, Saltfleet. In good condition in 2009.	MOD	545652	394329	MLI43262	1419818		Good	C3	LHER NMR, RCZAS
SH9	Monument	SIGNAL HOUSE	Location of early/mid 19th-century Signal House. Not visible in 2009, presumably destroyed.	EMOD	545250	394190				Destroyed	N	OS 1st EDITON, RCZAS
SH10	Building	SEABANK HOUSE	Farmhouse. Late 17th century with 18th–20th century additions. Red brick. Pantile roofs with coped and tumbled gables with kneelers, decorated eaves and off-centre ridge stack. Single storey lobby entrance house raised in 1756 with first floor brick band. 3-bay front with off-centre 19th century doorway with reeded doorcase, small bracketed hood and panelled door. Doorway flanked by single 20th century casements with plaster wedge lintels. 3 glazing bar sashes above and brick inscribed 'TR 1756'. Low lean-to addition to left of casement. Grade II listed. In good condition in 2009.	PMED– EMOD	545167	394080			LBS 195504	Good	B3	EH, RCZAS,
SH11	Monument	WW2 FIRING RANGE	Probable WW2 firing range, rifle butts, enclosure and slit trench seen as cropmarks. Not visible in 2009, presumably destroyed.	MOD	545640	394010	MLI88031, MLI88032	1072721		Destroyed	N	LHER NMR, RCZAS
SH12	Monument	?MED EARTHWORK BOUNDARY	Possible late medieval earthwork boundary, Skidbrooke. Not visible in 2009, presumably destroyed.	?MED	545514	393914	MLI88661			Destroyed	N	LHER, RCZAS
SH13	Monument	?WW2 ENCLOSURE	Enclosure cropmarks were observed on APs, possible WW2. Not visible in 2009, presumably destroyed.	?MOD	545510	393910	MLI88033			Destroyed	N	LHER NMR, RCZAS,
SH14	Building	PUMP	Pump. 1899. Limestone ashlar. Square low plinth with smaller higher square plinth on top with spout in S side. Tall rectangular block with moulded base inscribed with date 1899, and relating the erection of pump was in memory of F.A. Freshney who died from	EMOD	545402	393909			LBS 195507	Good	B3	EH, RCZAS

Gaz Ref	RecordType	Name	Summary	Period	Easting	Northing	MonUID	NMR UID	Other Refs	Condition	Residual Threat	Sources
			wounds inflicted while fighting in South Africa. Moulded chamfered cornice above, upper block with ornate angels at corners alternating with shields. Ogee shaped cap with ornate finial. Grade II listed. Made by Tutnell(s) Sculptors of Lincoln. In good condition in 2009.									
SH15	Monument	SALTFLEET MED-MOD SETTLEMENT	Saltfleet or Saltfleet Haven was an important town and harbour. From the 14th century a market was held every Tuesday until 1791. In 1359 it furnished 2 ships and 49 men to the navy of Edward III for the invasion of Brittany. Part of the old town and St Katherine's Church were washed away by the sea (the latter in 1679) and a bell clapper is said to have been found nearby in a fisherman's net. Possible medieval ditched boundaries were seen as earthworks and mapped from poor quality APs. The boundaries, centred at TF 4534 9373, may form part of the medieval settlement of Saltfleetby and faint traces are still visible.	MED	545400	393850	MLI41280	1072719		N/A	N	LHER, NMR, RCZAS
SH16	Building	METHODIST CHAPEL	Wesleyan Methodist chapel built in 1815 and enlarged in 1867. Built of rendered brick with ashlar dressings and a hipped pantile roof with decorated eaves. Rendered quoins. Single storey. 4 bay front with gabled porch of 1867. The broad front has three round-arched windows with intersecting glazing bars and a later porch. Grade II listed. In good condition in 2009.	EMOD	545390	393840		1380333	LBS 195505	Good	B3	NMR, RCZAS
SH17	Building	NEW INN	Inn. 17th century, mid 18th-19th century additions. Red brick. Pantile roofs with coped and tumbled gables, 2 gable stacks, single ridge stack and single tall lateral stack. 17th-century L-plan with 18th-century range inserted into re-entrant angle. 2 and a half storey, 5 bay front including gabled 17th-century bay to right, 4 18th-century bays to left. Grade II listed. Size indicates past prosperity of fishing village. The N wing of 4 bays and 5 storeys is attached to earlier, higher gabled wing. This extends E to form a 'T'. In good condition in 2009.	PMED/EMOD	545480	393820	MLI41282		LBS 195508	Good	B3	LHER, RCZAS
SH18	Building	MANOR HOUSE	House, c 1673, 19th century additions. Red brick. Plain tile and pantile roofs, brick coped and tumbled gables. Single central ridge stack, 19th-century twisted ridge stack, plain 19th century ridge stack. Rectangular plan with low range running N, set back to right of main front. Lobby entrance. 2 storeys and garret, 5 bay front with plinth and first floor band. Grade II listed. Some authorities give an early 16th-century date with medieval antecedents, as Cromwell slept there in 1643. In good condition in 2009.	PMED/EMOD	545400	393800	MLI41281		LBS 195506	Good	B3	LHER, RCZAS

Gaz Ref	RecordType	Name	Summary	Period	Easting	Northing	MonUID	NMR UID	Other Refs	Condition	Residual Threat	Sources
SH19	Monument	MED/POST MED SALTERNS	Medieval or post-medieval salterns were visible as earthworks and mapped from poor quality APs. Remains of saltern mounds extend over an area 330m by 140m, centred at TF 4486 9365. Not visible due to poor access (private land). Appear to have been ploughed out on current satellite imagery.	MED/PMED	544830	393680	MLI87965	1060650		Not visible	B3/N	LHER NMR, RCZAS
SH20	Building	SALTFLEET WINDMILL	Now derelict, this tower mill is one of the oldest in the country. It is said to be dated c 1770. It originally had three pairs of stones and was driven by four roller reefing sails. In the late 1890s it was largely rebuilt gaining extra storeys, a new cap and fantail and four patent sails. Tower mill. Early 19th century, late 19th-century additions. Brown brick, red brick. Late 19th-century red brick stepped eaves. 4 early 19th century storeys with late 19th century red brick storey added on top. Interior floors in state of collapse. Vertical shaft, wallower and break wheel in position. Grade II listed. Continued in use until c 1951, and it was subsequently dismantled. Converted to modern living accommodation, appeared to be in good external condition in 2009.	PMED.EMOD	545530	393600	MLI41279	498457	LBS 195509	Good	B3	LHER NMR, RCZAS
SH21	Monument	SALTFLEET HAVEN	Buoyed channel from deeper water to Saltfleet between TF 4575 9350 and TF 4845 9270. In good condition in 2009.	MOD	545750	393500				Good	C3	OS 1st EDITION, RCZAS
SH22	Monument	CAUSEWAY	Rough stone built causeway with ?modern tarmac top surface between TF 4666 9345 and TF 4715 9345. In 2009, there were several areas of the causeway which have eroded out to the S, with the rough stones having collapsed into naturally occurring channels formed by the tidal waters. In one place, the entire part of the causeway has gone completely, although the full extent of the alignment (E-W) is intact.	EMOD/MOD	546660,	393450				Fair	C2	RCZAS
SH23	Monument	PMED/EMOD WOODEN STAKES	Area of regularly arranged wooden stakes in intertidal zone. In fair condition in 2009.	PMED/EMOD	546750	393450				Fair	C2	RCZAS
SH24	Monument	EMOD SHIPWRECK	Wreck of wooden steamship. Lower part of hull, ribs and boiler only, recently exposed by movement of sand. Shows at low water, protruding about 4ft out of the sand. The remains of the vessel were still visible in very poor condition in 2009 next to the main channel of Saltfleet Haven.	EMOD	547300	393410		913216		V poor	C1	NMR, RCZAS
SH25	Building	BARN, GOUT'S FARM	Barn. Late 18th century. Brown brick. Pantile roof with brick coped and tumbled gables. 2 storeys. Gouts Farmhouse is not of listable quality. Grade II listed. No access to site in 2009; private land.	PMED	545615	393306			LBS 195510	No access	B3	EH, RCZAS
SH26	Monument	MED/PMED ENCLOSURE/SALTERN	An enclosure was observed on APs dated to 1971 as part of the Lincolnshire Coastal Grazing Marsh Project. It is possible that it is a saltern. Not visible in 2009,	MED/PMED	545390	393230	MLI87966			Destroyed	B3/N	LHER, RCZAS

Gaz Ref	RecordType	Name	Summary	Period	Easting	Northing	MonUID	NMR UID	Other Refs	Condition	Residual Threat	Sources
			presumably destroyed.									
SH27	Monument	WW2 ENCLOSURE	Possible WW2 enclosure seen as cropmark. Not visible in 2009, no access to private land.	MOD	545740	393090		1072706		No access	C3	NMR, RCZAS
SH28	Monument	PMED/EMOD WOODEN STAKES	Area of regularly arranged wooden stakes in intertidal zone. In fair condition in 2009.	PMED/EMOD	546935	393441				Fair	C2	RCZAS
SH29	Monument	PMED/EMOD WOODEN STAKES	Area of regularly arranged wooden stakes in intertidal zone. These stakes lead W from the rough stone causeway SH22, along a channel cut naturally by the sea in the intertidal zone, perhaps as reinforcement. In fair condition in 2009.	PMED/EMOD	547184	393421				Fair	C2	RCZAS

Table 5 Saltfleetby parish gazetteer

Gaz Ref	RecordType	Name	Summary	Period	Easting	Northing	MonUID	NMR UID	Other Refs	Condition	Residual Threat	Sources
SA1	Monument	?WW2 CONCRETE BLOCK	Possible WW2 obstruction. 2 x rectangular concrete blocks of unknown function/purpose. Potentially military in nature. No direct access possible to the site in 2009, the potential military structure can only currently be viewed from a distance across a navigable channel. In good condition in 2009.	MOD	546450	393450				Good	C3	NMR, RCZAS
SA2	NAMED LOCATION	SALT FLEET HAVEN NAMED LOCATION	Named location for documentary accounts of shipping losses.	PMED/EMOD	546190	393380		1368709, 1351824, 1351374, 1341857, 1360382, 1342676, 1301985, 1446504, 1351358, 1346580, 1340403, 1349979, 1341341, 1350018, 1316072, 1302055, 1351218, 1349984, 1302242, 1301883, 1447414, 1301974, 1339791, 1343455, 1351834,		N/A	N	NMR

Gaz Ref	RecordType	Name	Summary	Period	Easting	Northing	MonUID	NMR UID	Other Refs	Condition	Residual Threat	Sources
								1355792				
SA3	Monument	INLET/LANDING	Natural inlet/bay possibly used as a landing place. Not visible in 2009, no access to the site (private land).	?MED/PMED	546150	393300				No access	C3	OS 1st EDITION, RCZAS
SA4	Monument	PMED/EMOD WOODEN STAKES	Area of regularly arranged wooden stakes in intertidal zone. In fair condition in 2009.	PMED/EMOD	546600	393300				Fair	C2	RCZAS
SA5	Monument	PMED/EMOD WOODEN STAKES	Area of regularly arranged wooden stakes in intertidal zone. In fair condition in 2009.	PMED/EMOD	546950	393300				Fair	C2	RCZAS
SA6	Monument	WW2 PILLBOX	WW2 3-bay concrete Lincolnshire-Type AA pillbox facing NE. Two roofed parts joined by the open area with the light AA mounting and the doorway. Two embrasures in front, 2 in rear, one at either end. NW of Seaview Farm. In good condition in 2009.	MOD	546226	392892	MLI43263	1419819		Good	C3	LHER NMR, RCZAS
SA7	Monument	WW2 MINEFIELD	Minefield between TF 4606 9285 and TF 4606 9270. Not visible in 2009, presumably destroyed.	MOD	546060	392700			S0016207	Destroyed	N	NMR, RCZAS
SA8	Monument	WW2 SEARCHLIGHT BATTERY	Remains of a searchlight battery on the coast at Saltfleetby St Clement. Not visible in 2009, presumably all the structural material has been demolished, although there are several areas within the battery location which could serve as platforms for the now removed structures.	MOD	546330	392560	MLI86964	1072707		Destroyed	N	LHER NMR, RCZAS
SA9	Monument	WW2 ENCLOSURE	Possible WW2 enclosure seen as cropmarks. Not visible in 2009, field under crop and ploughed out.	MOD	545650	392520		1072713		Not visible	C3	NMR, RCZAS
SA10	Monument	WW2 HEAVY AA GUN BATTERY	Earthworks of three possible gun pits of a heavy AA battery. May be a 'Diver' battery positioned in 1944 for anti-V1 operations. The 3 gunpits are clearly visible on current satellite imagery in a triangular formation and there may be at least 1 more in line with the rear 2. Diver sites have the gunpits in a row, so it may be an earlier site which was converted in 1944. The 2009 survey failed to locate the pits due to incorrect grid co-ordinates (now corrected).	MOD	546293	392593		1443423		Fair	C3	NMR, RCZAS
SA11	Monument	WW2 PILLBOX & TANK TRAP	Rectangular WW2 concrete-faced pillbox with concrete lumps on roof to break up outline. Bolts on roof indicate AA gun mounting. Now sunken in sand bluff with embrasures below-ground and only top of doorway showing. Faces NE towards sea. This structure may represent 'Sea View Post' platoon locality. 'D' Coy 7th Btn. Royal Norfolk Regiment. Also 9 4x4 AT blocks, 2 AT cylinders and angled earthwork visible from APs at NE end of Seaview Farm car park. In 2009, the 9 x AT blocks, 2 x AT cylinders and the angled earthwork could not be viewed at ground level, presumably either moved or destroyed. The pillbox is in the same condition as described.	MOD	546400	392500	MLI43264	1419820, 1419821		Good	C3	LHER NMR, RCZAS
SA12	Monument	WW2 GUN EMPLACEMENT	Possible site of a WW2 75mm gun emplacement at Sea Farm, Seaview Defended Locality. Not visible in 2009,	MOD	546353	392429	MLI43298	1443425		No access	C3	LHER NMR,

Gaz Ref	RecordType	Name	Summary	Period	Easting	Northing	MonUID	NMR UID	Other Refs	Condition	Residual Threat	Sources
			private land, no access.									RCZAS
SA13	Monument	RB ROAD	A minor Roman road running from Stixwoud to Saltfleetby. Largely straight lengths of modern road. An agger survives 2–3ft high in places and the road is preserved in hedgerows and lanes. No stretch of road survives in its original form but evidence of straight causewayed tracks supports its authenticity. TF 517800 366000–TF 546437 392402.	RB	546437	392402		1032261		Fair	A3	NMR, RCZAS
SA14	Monument	MAREHAVEN DMV	Site of DMV of Mare (Marehaven) given a brief mention in Domesday. Not visible in 2009, although the location is general.	MED	546500	392400		89334		Not visible	C3	NMR, RCZAS
SA15	Monument	WW2 STANTON SHELTER	WW2 Stanton air raid shelter. About half the pre-cast structure (some 5ft in length) survives, and the pit it once covered. An important survival. Very vulnerable to further damage. Not visible in 2009, potentially demolished? This could well be the same as SA17.	MOD	546513	392355			S0016248	?Destroyed	?N	NMR, RCZAS
SA16	Monument	WW2 PILLBOX	WW2 3-bay concrete Lincolnshire-Type AA pillbox facing NE. Two roofed parts joined by the open area with the LAA mounting and the doorway. Now overgrown and buried to embrasure level. E of A1031 road, Seaview Farm, Saltfleet. Not visible in 2009 due to vegetation, but can be located on satellite photographs.	MOD	546569	392344		1419822		Not visible	C3	NMR, RCZAS
SA17	Monument	WW2 RUCK MACHINE GUN POST	Remains of a WW2 Ruck Machine Gun Post S of the car park at Seaview Farm. Not accessible/not visible, buried under very heavy and impenetrable gorse. This could well be the same as SA15.	MOD	546529	392341		1443424		Not visible	?N	NMR, RCZAS
SA18	Monument	WW2 MINED BRIDGE	Stone Bridge. Category 'B' bridge mined for demolition, on the 'Beach Line'. This was said to be on the A1031 which does not cross a drain at this point, and the grid refs are on the still extant bridge on Sea View Road (B1200) crossing the Great Eau.	MOD	546290	392280			S0016205	?C3	N	NMR, RCZAS
SA19	Monument	WW2 MINEFIELD	WW2 minefield of 96 mines. No access, private land. Destroyed by 1945	MOD	545370	392230			S0016220	Destroyed	N	NMR, RCZAS
SA20	Monument	WW2 DETECTOR STATION	Two square, ditch defined enclosures seen as cropmarks were mapped from poor quality APs. They are centred at TF 4582 9201 and TF 4599 9040, each measuring 20m by 20m. During WW2 they would have contained High Frequency Detector Field Stations, these being towers that enabled aircraft to work out their position. Not visible in 2009, presumably destroyed.	MOD	545820	392010		1072714		Destroyed	N	NMR, RCZAS
SA21	Monument	WW2 PILLBOX	Site of WW2 pillbox 350m NE of Alberta in the Rimac Defended Locality. Not visible in 2009, presumably destroyed.	MOD	546997	391906		1443428		Destroyed	N	NMR, RCZAS
SA22	Monument	WW1–WW2 RIMAC CAMP & DEFENDED LOCALITY	Site of WW1 army training camp, it became a holiday camp during the interwar years, with some of the original huts possibly used as holiday bungalows alongside early	MOD	546800	391900				Destroyed	N	DOC, RCZAS

Gaz Ref	RecordType	Name	Summary	Period	Easting	Northing	MonUID	NMR UID	Other Refs	Condition	Residual Threat	Sources
			caravans. It was again used as an army camp in WW2, the largest in the country, with a direct rail link to London. In 2009 no upstanding structures were noted in the vicinity, with very little in the way of recognisable upstanding earthworks.									
SA23	Monument	WW2 GUN EMPLACEMENT	Possible site of a WW2 6 pdr gun emplacement, 300m NE of Alberta, Rimac Defended Locality. Not visible in 2009, presumably demolished.	MOD	546888	391891		1443427		Destroyed	N	NMR, RCZAS
SA24	Monument	WW2 SLIT TRENCH	A length of a probable slit trench amongst the sand dunes plotted from AP. Not visible in 2009, presumably infilled and overgrown.	MOD	547040	391860			S0016289	Not visible	N	NMR, RCZAS
SA25	Monument	WW2 PILLBOX	Site of probable WW2 3-bay Lincolnshire-type AA pillbox 350m NE of Alberta in the Rimac Defended Locality. Not visible in 2009, presumably destroyed.	MOD	547106	391835		1443429		Destroyed	?N	NMR, RCZAS
SA26	Monument	SALTFLEETBY MED-MOD SETTLEMENT	The name of Saltfleetby St Clement is first recorded as Saltflatebi in 1086, which means the farmstead, village on or near Saltfleet. The affixes are from the dedications of the churches. It is also known as East Saltfleetby. In 1086, there was no definition between the three Saltfleetby parishes and they were all listed as one.	MED	545930	391800	MLI88192			N/A	N	LHER
SA27	Monument	WW2 MINEFIELD	WW2 minefield between TF 4640 9224 and TF 4670 9176. 80 anti-personnel mines. Not visible in 2009, all mines removed immediately post-war.	MOD	546700	391760			S0016208	Destroyed	N	NMR, RCZAS
SA28	Monument	WW2 MINEFIELD	WW2 minefield of 100 mines. Not visible in 2009, all mined removed immediately post-war.	MOD	546750	391730			S0016221	Destroyed	N	NMR, RCZAS
SA29	Monument	WW2 ENCLOSURE	Potential WW2 enclosure seen as earthworks. Not particularly visible in 2009, the area is heavily overgrown with a nature reserve and heavy gorse.	MOD	546980	391680	MLI88662	1072708		Not visible	C3	LHER, NMR, RCZAS
SA30	Monument	WW2 PILLBOX	Lincolnshire-Type pillbox E of Alberta in the Rimac Defended Locality. In good condition in 2009.	MOD	547292	391678		1443430		Good	C3	NMR, RCZAS
SA31	Monument	WW2 PILLBOX & ?GUN EMPLACEMENT	Site of a WW2 pillbox and possible site of adjacent gun emplacement, E of Alberta and Rimac Farm. Not visible in 2009, both sites presumably demolished.	MOD	546679	391668		1443426		Destroyed	N	NMR, RCZAS
SA32	Monument	MED RIDGE-AND-FURROW	Ridge-and-furrow earthworks were observed on aerial photographs. Currently only visible as cropmarks on modern satellite imagery, no earthworks were seen in 2009.	MED	546360	391640	MLI88193			Destroyed	C3	LHER, RCZAS
SA33	Monument	WW2 AIRCRAFT OBSTRUCTIONS	Possible WW2 aircraft obstructions seen as cropmarks at TF 4533 9183, TF 4533 9232, TF 4550 9148, TF 4562 9254, TF 4600 9058, TF 4613 9075. Not visible in 2009, presumably all ploughed out by modern agriculture.	MOD	545500	391480		1072712		Destroyed	N	NMR, RCZAS
SA34	Monument	MED DMV & RIDGE-AND-FURROW	Probable medieval settlement and associated ridge-and-furrow seen as cropmarks and earthworks. In 2009, much of this land has no public access. In addition, much of it is also arable fields. Satellite imagery shows many of	MED	546780	391170	MLI88194	1072715		Poor to fair	C3	LHER, NMR, RCZAS

Gaz Ref	RecordType	Name	Summary	Period	Easting	Northing	MonUID	NMR UID	Other Refs	Condition	Residual Threat	Sources
			the earthworks have been reduced to cropmarks, but an area of enclosures, trackways and ridge-and-furrow is still clear centred at TF 467 907 E of the A1031, with ridge-and-furrow at TF 4685 9100. The area adjoins similar features across the parish boundary at TS8, TS12.									
SA35	Monument	?WW2 MILITARY STRUCTURE	?WW2 red brick wall footings. Perhaps trench reinforcement, or small walkway/structure. Two footings, separated by 0.8m, running on a parallel alignment E-W over a visible distance of 1.4m. In fair condition in 2009.		546484	392448				Fair	C3	RCZAS

Table 6 Theddlethorpe All Saints parish gazetteer

Gaz Ref	RecordType	Name	Summary	Period	Easting	Northing	MonUID	NMR UID	Other Refs	Condition	Residual Threat	Sources
TS1	Monument	TRY	Wreck of English sloop. The <i>Try</i> was built in 1866, and carrying a cargo of coal was lost at the entrance to Saltfleet Haven in a force 6 wind on 26th June 1900. Not visible in 2009, although parts of a shipwreck were noted further S (TS22–24).	EMOD	548470	391590		943025		Not visible	C1	NMR, RCZAS
TS2	Monument	WW2 PILLBOX	WW2 Lincolnshire-type AA pillbox E of Alberta in the Rimac Defended Locality. In good condition in 2009.	MOD	547330	391578		1443431		Good	C3	NMR, RCZAS
TS3	Monument	WW2 PILLBOX	WW2 Lincolnshire-type AA pillbox E of Alberta in the Rimac Defended Locality. In good condition in 2009.	MOD	547329	391303		1443432		Good	C3	NMR, RCZAS
TS4	Monument	WW2 MINEFIELD	WW2 minefield between TF 4705 9115 and TF 4685 9144. 40 x AT mines and 529 anti-personnel mines. Not visible in 2009, decommissioned immediately post-war.	MOD	547050	391150			S0016209	Destroyed	N	NMR, RCZAS
TS5	Monument	WW2 PILLBOX	WW2 Lincolnshire type pillbox E of Alberta in the Rimac Defended Locality. Not visible in 2009, presumably demolished.	MOD	547443	391101		1443433		Destroyed	N	NMR, RCZAS
TS6	Monument	WW2 ANTI-LANDING DEFENCES	Several parallel lines of iron posts recorded on sands E of Sea Bank Farm in 2001 may be remains of anti-landing obstacles blocking the sands from enemy aircraft landing at low tide. In good condition in 2009.	MOD	547816	390933			S0016252	Good	C2	NMR, RCZAS
TS7	Monument	WW2 MACHINE GUN POST	Structural remains of a WW2 machine gun post c 350m NE of Alderson House in Oliver's Post Defended Locality. No structural remains visible in 2009, presumably destroyed.	MOD	547793	390893		1443435		Destroyed	N	NMR, RCZAS
TS8	Monument	MED EARTHWORK PLATFORMS, RIDGE-AND-FURROW	A medieval settlement seen as cropmarks and earthworks was mapped from poor quality APs. The settlement consists of concentrations of enclosures at TF 4675 9070 and TF 4677 9045. Ridge-and-furrow associated with the settlement and still surviving as earthworks is centred at TF 4666 9085, TF 4683 9103, TF 4668 9134, TF 4635 9088 and TF 4720 9033. Most of the listed features are on the Saltfleetby side of the parish boundary (SA34), but traces remain around the given	MED	546884	390625	MLI88195, MLI88198, MLI88224	1072715, 1072717		Fair to good	C3	LHER NMR, RCZAS,

Gaz Ref	RecordType	Name	Summary	Period	Easting	Northing	MonUID	NMR UID	Other Refs	Condition	Residual Threat	Sources
			location and further S (TS12).									
TS9	Monument	WW2/TURRET FIRING RANGE	Earthwork that appears freshly constructed in 1940 APs. Exact defence purpose not known. Shown on modern OS mapping. This structure was the site of a 200-yard turret firing range forming part of the RAF Theddlethorpe firing range (TS27). The structure originally consisted of an elongated oval target track, possibly on a concrete bed, with earthwork banks forming firing butts at the E end which were lined later with 3.66m high concrete retaining walls. There was a N-S earth bank at the W end to protect the target trolleys and track from firing, and a concrete apron and a large shed at TA 4723 9057; the apron was the site of the practice turrets, which fired over the W bank of the enclosure at the mobile targets. One or two small structures at the E end, protected by the high butts, would have housed the target controllers and their equipment. The 3 walls of the E half and the W bank remain with a rectangular concrete building (possibly a shelter for the target control teams) behind the N end of the W wall. The target tracks have either been overgrown or removed have been removed. The target control buildings at the E end have apparently gone, but there is an area of scrub against the outside of the E end and a mound, possibly comprising rubble.	MOD	547450	390580			S0016232	Good	C3	NMR, RCZAS
TS10	Monument	WW2 MINED BRIDGE	Category 'B' bridge E of Cloves Bridge prepared for demolition – brick bridge over ditch. No access to the site as of 2009, private road. Satellite images show a small earth-covered bridge crossing a ditch, possibly the original.	MOD	547520	390400			S0016201	No access	N	NMR, RCZAS
TS11	Monument	WW2 MINED BRIDGE	Cloves Bridge on A1031. Category 'C' timber bridge over river prepared for demolition. Demolished by 2009 and replaced by modern concrete structure.	MOD	546830	390370			S0016200	Destroyed	N	NMR, RCZAS
TS12	Monument	MED DMV, RIDGE-AND-FURROW	An area of medieval settlement seen as earthworks was mapped from poor quality APs. The settlement consists of nine, ditched, conjoined enclosures centred at TF 4711 8987 (TS16). Surrounding the settlement is ridge-and-furrow extending from TF 4687 9036 to TF 4698 8940. In 2009, ridge-and-furrow survived as earthworks on the W side of the A1031, but on the E, all appeared to have been ploughed out by modern agricultural farming methods. The largest area of earthworks centred W of the A1031 at TA 4720 9033 is clearly visible on satellite images, extending beyond the study area and into Theddlethorpe St Helen with further elements in Saltfleetby (SA34).	MED	546870	390360		1072635		Fair	C3	NMR, RCZAS
TS13	Monument	WW2 SLIT TRENCH	WW2 slit trench cropmark observed on APs. No visible element of the cropmark in 2009.	MOD	547650	390270	MLI88257			Not visible	C3	LHER, RCZAS
TS14	Monument	?MED ENCLOSURE EARTHWORKS	Enclosure earthworks were observed on APs Not visible in 2009, probably ploughed out by modern agricultural farming methods.	?MED	547700	390240	MLI88225	1072718		Destroyed	N	LHER, NMR, RCZAS

Gaz Ref	RecordType	Name	Summary	Period	Easting	Northing	MonUID	NMR UID	Other Refs	Condition	Residual Threat	Sources
TS15	Monument	WW2 PILLBOX & GUN EMPLACEMENT	Not visible during 2009 survey, but the pillbox was identified from satellite images, with no sign of a gun emplacement. The corrected grid ref places this in Theddlethorpe St Helens. Renumbered TH18.									
TS16	Monument	MED PLATFORMS	House platform earthworks were observed on AP. Part of the features recorded as TS12. The area of the house platforms is now cattle grazing land, with a thick grass covering. Potential minor damage to earthworks through animal tracking. In good condition in 2009.	MED	547110	389870	MLI88220			Good	C3	LHER RCZAS
TS17	Monument	WW2 PILLBOX	WW2 reinforced concrete Lincolnshire 3-bay AA pillbox. Sea Bank Farm. No access to the site (private land) in 2009. Current satellite imagery shows that potentially the pillbox has been demolished. Requires access to confirm.	MOD	547734	389764		1418144		?Destroyed	?N	NMR RCZAS
TS18	Monument	WW2/POST-WW2 TANK	WW2/post-WW2 tank remains on beach. This is a 'Comet' pattern British tank, in use/production between 1944-early 1950s. Apparently used for bombing/target practice by the RAF Theddlethorpe range (TS27) during the post-war period. The majority of the superstructure is fairly intact, although much of the interior engine and interior fittings have been stripped/removed. Left exposed to the elements it will eventually collapse.	MOD	547750	391087				Fair	C2	RCZAS
TS19	Monument	WRECK	Fragment of a wreck, appears 'prow'-like (upper portion) with a sub-triangular steel or iron section with welded rear plate. Perhaps broken off from another vessel. 0.30 x 1.25 x 0.85 x 1.25m in plan. Maximum protruding height of 0.35m at the W end.	EMOD	548042	391207				Poor to fair	C2	RCZAS
TS20	Monument	TIMBER PILE	Vertically driven wooden pile (?oak), c 300mm in diameter. Unknown depth.	EMOD	548113	391227				Fair	C3	RCZAS
TS21	Monument	TIMBER PILE	Vertically driven wooden pile (?oak), c 300mm in diameter. Contains centrally set iron inner core. Unknown depth.	EMOD	548169	391225				Fair	C3	RCZAS
TS22	Monument	WRECK	Section of wooden ships hull, perhaps part of TS1 entry, the ship 'Try', now broken off and moved S as part of longshore drift. 2 x 2m dimensions in plan.	EMOD	548515	391154				Poor	C1	RCZAS
TS23	Monument	WRECK	Section of wooden ships hull, perhaps part of TS1 entry, the ship 'Try', now broken off and moved S as part of longshore drift. 0.2 x 0.08m in plan.	EMOD	548518	391108				Poor	C1	RCZAS
TS24	Monument	WRECK	Section of wooden ships hull, perhaps part of TS1 entry, the ship 'Try', now broken off and moved S as part of longshore drift. Greater than 1m length with iron bolt running through.	EMOD	548521	391049				Poor	C1	RCZAS
TS25	Monument	TIMBER PILE	Vertically driven wooden pile (?oak), c 300mm in diameter with inner iron sleeve reinforcement. Unknown depth.	EMOD	548469	390956				Fair	C3	RCZAS
TS26	Monument	WW2 STRUCTURE	WW2 structure. A series of 4 large concrete slabs (one of which has broken in half) horizontally lain on the beach, perhaps as a temporary hardstanding, landing stage or platform. Potentially even moved there in the post-war period	MOD	548200	390793				Fair	C3	RCZAS

Gaz Ref	RecordType	Name	Summary	Period	Easting	Northing	MonUID	NMR UID	Other Refs	Condition	Residual Threat	Sources
			by non-military personnel. Measures overall 10 x 2.5m (orientated N-S), with each slab being 2.5 x 1.2m. Each slab has decaying rubber-like 'seal' around joining edges.									
TS27	Monument	RAF THEDDLETHORPE	WW2 beach bombing and turret gunnery range, in use from at least as early as 1927 as a satellite of RAF North Coates. It incorporated a turret firing range (TS9) which is likely to have closed at the end of the war or shortly after. In 1939, Fairey Battle K7593 of 604 Sqn crashed while using the range, then and in WW2 it seems to have been in the charge of 1 Air Armaments Squadron, RAF Manby. After the war it was a satellite of RAF Binbrook, with about 40 airmen and an emergency landing strip. There were a number of structures N of an E-W access road which allowed access to targets on the beach (including TS18), possibly also including some of the wrecks and timber piles noted above. By the 1950s the site had a control tower near the beach access at TA 4769 9076 equipped with ground to air VHF, a turret firing range (TS9), and at the W end, a 2-storey barracks/offices with sheds, a water tower and other buildings located at TA 4690 9053. A Bedford truck was mounted with a mobile radar and Decca antenna, with generators mounted on other vehicles. There was also at least one raised visual target platform on the beach (location uncertain). It closed in 1973, when it was replaced by RAF Donna Nook. The control tower, water tower and observation platform have since been demolished, the rest remain in variable condition. The barracks appear to form part of a care home complex, Alderson House.	MOD	546900	390530				Fair to good	C3	RCZAS

Table 7 Theddlethorpe St Helen parish gazetteer

Gaz Ref	RecordType	Name	Summary	Period	Easting	Northing	MonUID	NMR UID	Other Refs	Condition	Residual Threat	Sources
TH1	Monument	SALTFLEETBY MED DMV	Site of DMV of Saltfleetby is mentioned in Domesday. In the vicinity of the grid reference cited there are two ditched enclosures which were seen as earthworks and mapped from poor quality APs. The enclosures are centred at TF 4771 9013 and TF 4781 8995 and may have formed part of the medieval settlement. No evidence of the enclosures in 2009. Perhaps ploughed out.	MED	547710	390130		893340		Destroyed	N	NMR, RCZAS
TH2	Monument	SIGNAL STAFF	Site of signal staff on OS 1st edition 1824. Not visible in 2009, demolished.	EMOD	547790	390100	MLI39000			Destroyed	N	LHER, RCZAS
TH3	Named Location	THEDDLETHORPE NAMED LOCATION	Named location for documentary accounts of ship losses.	EMOD	548540	389370		1352073, 1351886, 1360381, 1351882, 1343454,	N/A		N	NMR

Gaz Ref	RecordType	Name	Summary	Period	Easting	Northing	MonUID	NMR UID	Other Refs	Condition	Residual Threat	Sources
								1340641, 1347929				
TH4	Monument	BRICKWORKS	Site of brickworks at Theddlethorpe St Helen. This is shown as operative on the 1889 OS, with a large clay quarry and a complex of buildings including a windmill for pumping the pit, but is listed as disused on the 1906 edition. Not visible in 2009, buildings demolished and pits infilled.	EMOD	548200	389300	MLI41422			Destroyed	N	LHER, RCZAS
TH5	Monument	WW2 PILLBOX	3-bay WW2 Lincolnshire-type AA pillbox, two roofed parts joined by the open area with the LAA mounting and the doorway. The roofed parts contain embrasures. Near A1031 road, Theddlethorpe St. Helen. In good condition in 2009.	MOD	547500	389100	MLI43282	1419828		Good	C3	LHER, NMR, RCZAS
TH6	Find Spot	LEAD WOOL SEALS	Two lead wool seals of probable 17th-century date.	PMED	547600	389000	MLI41421			N/A	N	LHER
TH7	Building	THE HALL	House. Late 17th century, with early 18th- and 19th-century alterations. Red brick with slate roof having stone coped gables, with stone kneelers and ball finials, one axial ridge stack and gable brick stack. T-plan. 2 storey with garrets, 6 bay front, plinth, first floor bands and plain eaves course. To the rear is a lower 2 storey 18th-century wing also with stone coped gable and finial. In the angle between the two is a 19th-century square brick porch with embattled parapet. Grade II listed. Early 19th-century stable block separately listed. Red brick in English garden wall bond of 3 with the alternate headers in the stringing courses being overburnt to give a decorative effect. Slate roof. 2 storey 2 bay front. To left side are external stairs to first floor granary. Included for group value only. No access to site in 2009, private land. The house is screened off from public view with a significant tree line, preventing viewing of the property from a distance.	PMED/EMOD	547536	388942	MLI41419		LBS 195649, 195650	Good	B3	LHER, RCZAS
TH8	Find Spot	EMOD CANNONS	Two 18th-/19th-century cast iron cannons used as bollards, possibly 9 or 12 pounders. In good condition in 2009.	EMOD	547480	388940				Good	C3	RCZAS
TH9	Building	ST HELEN'S CHURCH	Parish church. 14th/15th century. Chancel and aisles rebuilt 1866 by S.S. Teulon. Squared greenstone rubble, random mixed rubble, limestone dressings, slate roofs. 15th century W tower, nave with clerestory, aisles, S porch, chancel and vestry. The 3 stage tower has 2 string courses, battlemented parapets with plain corner pinnacles and stepped corner buttresses. Grade II listed. In good condition in 2009.	MED/EMOD	547585	388815			LBS 195651	Good	B3	EH, RCZAS
TH10	Monument	PMED/EMOD BUILDING	Solitary building between sea bank and sand dunes. Located in a heavily wooded area. Wooden building structure, heavily decayed with no apparent public access. Even a modern description of the structure is impossible due to the nature of the heavy tree screen	PMED/EMOD	548604	388765				Poor	C1	OS 1st EDITION, ARCHIVE, RCZAS

Gaz Ref	RecordType	Name	Summary	Period	Easting	Northing	MonUID	NMR UID	Other Refs	Condition	Residual Threat	Sources
			cover which surrounds the building. Updated OS grid coordinates.									
TH11	Monument	WW2 AIRCRAFT OBSTRUCTIONS	Aircraft obstruction cropmarks were observed on aerial photographs. Not visible on the ground in 2009.	MOD	548030	388270	MLI88267			Not visible	N	LHER, RCZAS
TH12	Monument	WW2 PILLBOX & GUN BATTERY	Crook Bank, former coast defence battery, 3-bay concrete Lincolnshire-type AA pillbox facing E. Base of former gunhouses for 2 6-inch guns. In good condition in 2009.	MOD	548891	388251	MLI43272	1429792, 1418148		Good	C3	LHER, NMR, RCZAS
TH13	Monument	THE OLD GOUT	Possible place name for a former landing place. A possible silted inlet at the junction of the main seabank and 'Crook Bank' (MS1), which extends inland. It consisted of a drain exit and small ponds behind coastal dunes on early 19th-century mapping, but did not appear on later editions, where the name is also omitted. The area has been reclaimed and there is no longer any sign of an inlet. It was misread 'Old Goit' in the Phase 1 RCZAS report. 'Gout' appears to be interchangeable locally with clough (tidal sluice).	PMED	548750	388200				Not visible	N	OS 1st EDITION, RCZAS
TH14	Monument	SHAMROCK	English dandy lost in 1881. Vessel was on a fishing trip when stranded and lost in wind conditions NE force 6. No elements visible at the given location in 2009.	EMOD	548570	388040		942968		Not visible	N	NMR, RCZAS
TH15	Monument	THEDDLETHORPE ST HELEN DMV	Medieval settlement remains of Theddlethorpe St Helen were seen as cropmarks and earthworks and mapped from good quality APs. The remains are fragmentary and consist mainly of ditch defined enclosures, possibly crofts and/or tofts centred at TF 4770 8893, TF 4732 8924, TF 4817 8846, TF 4822 8774 and TF 4778 8803. These areas may reflect separate foci within the settlement. Ridge-and-furrow associated with the settlement and still surviving as earthworks is centred at TF 4730 8865, TF 4755 8810, TF 4831 8786, TF 4822 8854, TF 4825 8890 and TF 4791 8860. Elements of the ridge-and-furrow do survive as faint earthworks and as cropmarks on satellite images, although no traces on the ground of the ditch defined enclosures could be ascertained. Most of the complex is outside the study area.	MED	547780	388030		1072631		Poor to fair	C2	NMR, RCZAS
TH16	Monument	ENCLOSURE	Undated enclosure seen as cropmarks. Not visible in 2009, cropmark only. Formerly placed in Mablethorpe (MS2), the grid ref places this feature in Theddlethorpe.	UNK	548380	387520		1072641		Not visible	C3	NMR, RCZAS
TH17	Building	ST HELEN'S METHODIST CHAPEL	Small square single-storey red brick chapel with central low arched door on W front under 'St Helen Methodist Church 1852' datestone, flanked by 2 full height low arched windows with stone lintels, other sides with a single central window. Main decoration 2 plain pilasters on each side equidistant with 2 clasping pilasters at each corner. Doorway reduced in height and covered by later enclosed porch. Pyramidal interlocking tiled roof. Attached to S side was a narrower rectangular gabled red brick extension. Central triangular-headed doorway with	EMOD	547770	388680					C3	RCZAS

Gaz Ref	RecordType	Name	Summary	Period	Easting	Northing	MonUID	NMR UID	Other Refs	Condition	Residual Threat	Sources
			dentilated red terracotta cornice under gabled artificial stone coping, flanked by two triangular-headed full height windows. Clasped pilasters at corners. Red terracotta dentilated frieze below triangular gable with some toothed decoration at peak over smaller triangular-headed central window in inset panel and embossed '1888' inscription. Interlocking tile roof. Now converted to a dwelling.									
TH18	Monument	WW2 PILLBOX	WW2 3-bay concrete Lincolnshire-type AA pillbox facing NE, disguised as pig sty. May be identified as Oliver's Post platoon locality. Also 6pdr gun emplacement. Not visible from the ground in 2009, due to incorrect grid ref. Satellite images indicate the pillbox is extant and in good condition. Grid ref corrected which places this in Theddlethorpe St Helens (originally TS15).	MOD	547750	390110	MLI43269	1418145		Good	C3	LHER, NMR, RCZAS

Table 8 Mablethorpe with Sutton parish gazetteer

Gaz Ref	RecordType	Name	Summary	Period	Easting	Northing	MonUID	NMR UID	Other Refs	Condition	Residual Threat	Sources
MS1	Monument	MED/PMED CROOKED BANK	Section of the sea bank called Crook Bank or Crooked Bank forming the parish boundary between Mablethorpe and Theddlethorpe St Helens. In good condition in 2009.	MED/PMED	548709 549170	388160 386990				Good	B3	ARCHIVE, RCZAS
MS2	Monument	ENCLOSURE	Same as TH16.									
MS3	Monument	EMERGENCY LANDING STRIP	A landing strip identified as the emergency landing ground for RAF Manby (as part of RAF Theddlethorpe) is centred at TF 49477 87046 but this is unlikely to be correctly identified as it lies some distance S of the RAF Theddlethorpe (TS27) and does not appear on contemporary maps.	MOD	549477	387046				Good	C3	DOC, RCZAS
MS4	Monument	ROC POST	Royal Observer Corps underground monitoring post. Poor condition. It was opened in June 1961, closed in September 1991, at which time all surface features were removed and the truncated shaft filled with concrete. In 2009, the N, S and W sides of the structure	MOD	550300	386330			DOBNAI-1365	Poor to fair	C2	NMR, RCZAS

Gaz Ref	RecordType	Name	Summary	Period	Easting	Northing	MonUID	NMR UID	Other Refs	Condition	Residual Threat	Sources
			were exposed (the W side nearly completely exposed), with the W side having lost its red brick and mortar outer skin, the N and S sides were also eroding, exposing the underlying shutter built concrete sub-structure. The side of the sand dune has slipped which has caused this exposure. Iron or steel upper hatch has been sealed several times to prevent access to the interior.									
MS5	Monument	WW2 AIRCRAFT OBSTRUCTIONS	Earthworks and cropmarks of probable WW2 aircraft obstructions visible on APs at TF 4876 8609 and TF 4942 8687. Not visible in 2009, presumably ploughed out.	MOD	548760	386090		1072644		Destroyed	N	NMR, RCZAS
MS6	Monument	MED RIDGE-AND-FURROW	Probable medieval earthwork ridge-and-furrow. Not visible in 2009, now destroyed and replaced with modern housing development.	MED	550061	386018	MLI89027			Destroyed	N	LHER, RCZAS
MS7	Monument	EMOD SHIPWRECK	Remains of 19th-century fishing vessel, buried in foreshore. Located during survey in 1997. Not visible in 2009, perhaps re-buried under tidal sands.	EMOD	550700	385890				Not visible	C1	FIELD WORK, RCZAS
MS8	Building	TENNYSON'S COTTAGE	Cottage. Late 17th century, with 19th- and 20th-century alterations and additions. Colourwashed brick with concrete tiled roof having brick-coped tumbled gables, axial ridge stack. 2-storey, 4-bay front with to left a 20th century flat roofed porch. This is the remaining house of three or four houses used by the Tennyson family as a seaside holiday home in the first half of the 19th century. It is thought that 'Ode to Memory' refers to this	PMED/MOD	550581	385511			LBS 195624, 195625	Good	B3	EH, RCZAS

Gaz Ref	RecordType	Name	Summary	Period	Easting	Northing	MonUID	NMR UID	Other Refs	Condition	Residual Threat	Sources
			cottage. Grade II listed. Separately listed mid 19th-century cast iron and ashlar pump with a tall fluted shaft supporting a spherical top, fluted on the upper part which bears a knop. At the front is a wide downward pointing spout, and to the side a long curved lower handle. The stone trough is semi-circular on the front. Included for group value only. Grade II listed. In good condition in 2009.									
MS9	Monument	MED RIDGE-AND-FURROW	An area of ridge-and-furrow cultivation identified from APs. Not visible in 2009, modern activity at the site has removed any traces of the ridge-and-furrow.	MED	550700	385400				Destroyed	N	DOC, RCZAS
MS10	Monument	PMED CLAY PITS	An area of clay extraction pits identified from APs. Not visible in 2009, presumably infilled/destroyed.	PMED	550900	385300				Destroyed	N	DOC, RCZAS
MS11	Monument	?ENCLOSURE	Two sides of possible rectangular walled enclosure on sand. Not visible in 2009, presumably destroyed.	MED-MOD	551000	385190				Destroyed	N	DOC, RCZAS
MS12	Named Location	NAMED LOCATION	Sutton on Sea named location for shipping losses.	PMED/EMOD	550900	385180		1446353, 1366208, 1318002, 1351108, 1351323, 1349980, 1349911, 1351833, 1343062, 1351063, 1349950, 1342964, 1352176		N/A	N	NMR
MS13	Monument	RAILWAY STATION	Site of railway station on the Louth and East Coast Railway opened in 1877 and closed in 1970. Demolished by 2009.	EMOD	550400	385100	MLI43506	507042		Destroyed	N	LHER NMR, RCZAS
MS14	Find Spot	NEO AXE	A Neolithic flint axe, water-rolled, found on the	NEO	550000	385000	MLI41427	355998		N/A	N	LHER NMR

Gaz Ref	RecordType	Name	Summary	Period	Easting	Northing	MonUID	NMR UID	Other Refs	Condition	Residual Threat	Sources
			foreshore at Mablethorpe.									
MS15	Monument	EMOD SHIPWRECK	The remains of a ship are visible, mostly buried in sand, on the beach at Mablethorpe, possibly the <i>Stavanger</i> , a Norwegian vessel, brought in for scrapping. Not visible in 2009, presumably totally scrapped and removed from the beach.	EMOD	551140	384920	MLI43426			Destroyed	N	LHER, RCZAS
MS16	Monument	SHIPWRECK	Remains of small double ended fishing boat buried in beach. Recorded in 1997. Not visible in 2009, presumably destroyed/reburied under tidal sands.	EMOD	551150	384820	MLI43425			Destroyed	N	LHER, RCZAS
MS17	Find Spot	IA-MED OCCUPATION	Possible Iron Age and Roman occupation site with hut sites. Medieval finds including pottery. Roman pottery and a coin hoard containing coins dating from Augustus to the mid 4th century AD. Neolithic axe. Not visible in 2009, buried underneath tidal sands.	IA-MED	551210	384770	MLI41436-8	356005		Not visible	C3	LHER, NMR, RCZAS
MS18	Monument	MED SETTLEMENT	A medieval settlement, seen as earthworks, was mapped from poor quality APs. Two conjoined enclosures centred at TF 5032 8479 are connected to another enclosure at TF 5018 8470 by a hollow way. Sections of ditch at TF 5018 8480 and TF 5061 8450 may also be part of the medieval settlement. Some of these features may have been destroyed by modern housing development. One block of ridge-and-furrow possibly associated with the settlement is centred at TF 5023 8453. Not visible in 2009, totally destroyed by modern housing development.	MED	550180	384700		1068179		Destroyed	N	NMR, RCZAS

Gaz Ref	RecordType	Name	Summary	Period	Easting	Northing	MonUID	NMR UID	Other Refs	Condition	Residual Threat	Sources
MS19	Monument	PMED/MOD HOUSES	Former houses (levelled) and garden plots. Not visible in 2009, cleared and developed as leisure areas for the modern beachfront.	PMED/MOD	551100	384700				Destroyed	N	DOC, RCZAS
MS20	Monument	WW2 AIRCRAFT OBSTRUCTIONS	A WW2 aircraft obstruction was seen as earthworks and cropmarks and mapped from poor quality APs. It is visible as a ditch with alternating piles of upcast at both sides. The obstruction is centred at TF 5034 8469 and is 90m long. Not visible in 2009, covered by modern housing development.	MOD	550340	384690		1068188		Destroyed	N	NMR, RCZAS
MS21	Monument	GEORGIO AVASOTI	Remains of wooden sailing merchant ship. Probably being broken up as scrap on beach. Not visible in 2009, presumably totally scrapped and removed from the beach.	EMOD	551340	384670	MLI43424			Destroyed	N	LHER, RCZAS
MS22	Monument	PMED ?CLAY PITS	Cut rectangular hollows on shore. Probable clay pits and associated features. Not visible in 2009, presumably infilled/destroyed.	PMED	551270	384600				Destroyed	N	DOC, RCZAS
MS23	Monument	RB SITE	Romano-British site exposed in 1948 when finds included a Flavian bowl containing a hoard of coins from Augustus to mid 4th century. 2nd- and 3rd-century pottery also found. Rim of a pot is in Lincoln Museum and described as 'bowl form 29 in the style of Passenus'. In 1943 Romano-British pottery and 3rd-century coins were found at low water mark. Not visible in 2009, probably buried beneath tidal sands.	RB	551350	384540	MLI41439			Not visible	C1	LHER, RCZAS
MS24	Monument	CONVALESCENT HOME	Convalescent home of 1871 by James Fowler. A bath house was added in 1875 supplied with both salt and fresh water. Now demolished. Confirmed	EMOD	551300	384500		107533		Destroyed	N	NMR, RCZAS

Gaz Ref	RecordType	Name	Summary	Period	Easting	Northing	MonUID	NMR UID	Other Refs	Condition	Residual Threat	Sources
			destroyed by 2009.									
MS25	Find Spot	PRE FLINT KNIFE	Flint knife found at Mablethorpe, MoLAS report.	PRE	551400	384390				N/A	N	DOC
MS26	Monument	PMED TRACKWAY	Track? Associated with probable clay pits (adjacent to groynes?). Not visible in 2009, covered by the tidal sands and modern beachfront development.	PMED	551300	384300				Destroyed	N	DOC, RCZAS
MS27	Monument	WW2 PILLBOX	WW2 3-bay Lincolnshire-type AA pillbox, near the A52, Mablethorpe. Not visible in 2009 at the mentioned OS grid refs. May have been destroyed for either housing or beachfront development since the DOB survey.	MOD	551200	384200		1429625		Destroyed	N	NMR, RCZAS
MS28	Find Spot	MED POTTERY	Pottery dating from Saxo-Norman period onwards found at Trusthorpe.	MED	551400	384100	MLI41450			N/A	N	LHER
MS29	Monument	EMOD WINDMILL	Tower mill erected to replace a post mill in 1880–81 and originally stood at Newland, near Hull. Mr Charles Foster bought it, demolished it and shipped everything but the bricks to Mablethorpe where it was incorporated into a new tower. The post mill was demolished and replaced in 1901 when a new tower mill replaced it. The new tower mill lasted until 1935 and was then converted to a house, being only three storeys high by this time.	EMOD	551300	384000	MLI84690	498305		Not visited	N	LHER, NMR, RCZAS
MS30	Monument	?CLAY PITS	Rectangular structures (cut by groyne). Probable clay pits. Not visible in 2009, covered by the modern beachfront and tidal sands.	PMED	551600	384000				Destroyed	N	DOC, RCZAS
MS31	Monument	LATE MED EARTHWORKS	Probable late medieval earthwork platforms. No access in 2009, the site is bounded to the N and S by canals with housing immediately further afield with other access through a	MED	551092	383997	MLI89062			No access	C3	LHER, RCZAS

Gaz Ref	RecordType	Name	Summary	Period	Easting	Northing	MonUID	NMR UID	Other Refs	Condition	Residual Threat	Sources
			privately owned farm. Current satellite imagery shows the potential for the earthwork platform to remain at the given grid ref in wasteland, although much of the area is now housing.									
MS32	Monument	PMED ?CLAY PITS	Probable clay pits and associated features. (Rectangular structures cut by groyne.) Not visible in 2009, covered by the tidal sands.	PMED	551660	383900				Not visible	N	DOC, RCZAS
MS33	Monument	WW2 AIRCRAFT OBSTRUCTIONS	Probable WW2 aircraft obstructions seen as cropmarks and earthworks at TF 5007 8340 and TF 5025 8387. Not visible in 2009, ploughed out.	MOD	550250	383870		1068187		Destroyed	N	NMR, RCZAS
MS34	Monument	PMED ?CLAY PITS	Probable clay pits and associated features (rectangular structures cut by groyne.) Not visible in 2009, covered by the tidal sands and modern beachfront development.	PMED	551650	383830				Destroyed	N	DOC, RCZAS
MS35	Named Location	NAMED LOCATION	Named location for documentary ship losses.	PMED-EMOD	552040	383830		1346719, 1350098, 1359929		N/A	N	NMR
MS36	Monument	MED RIDGE-AND-FURROW	This site has the slight remnants of part of a ridge-and-furrow field system. Several sherds of 13th-/15th-century pottery were recovered during fieldwalking. This suggests that the site, at least from the medieval period, has been agricultural/pastoral. Not visible in 2009, situated on private caravan site. No access either, although current satellite imagery shows no traces of earthworks at the given grid ref.	MED	550800	383800	MLI43684			Destroyed	N	LHER, RCZAS
MS37	Find Spot	RB POTTERY	During fieldwalking on the site at Seaholme Road, Romano-British pottery and	RB	550800	383800	MLI43685			N/A	N	LHER

Gaz Ref	RecordType	Name	Summary	Period	Easting	Northing	MonUID	NMR UID	Other Refs	Condition	Residual Threat	Sources
			tile was recovered. This could mean that there is a Roman site in the vicinity.									
MS38	Monument	MED MOATED SITE	The edge of a round-cornered moated site was revealed in November 1952. Pottery of 13th-/16th-century date was recovered. Not visible in 2009, no evidence on the ground of a moated site or earthworks of any kind in this area.	MED	551600	383800	MLI41448			Not visible	C3	LHER, RCZAS
MS39	Monument	?PMED WINDMILL	Windmill of uncertain date. Not visible in 2009, viewed from Sutton Road (A52). Current satellite imagery shows a potential circular shaped depression/possible earthwork to the E (rear) of the current farmhouse which is not visible from the exterior of the property, but nothing is shown in this location on the 1886 or subsequent OS editions.	PMED/EMOD	551600	383700		498304		No access	N	NMR, RCZAS
MS40	Monument	MED DMV	Medieval settlement, seen as earthworks, was mapped from poor quality APs. The settlement consists of conjoined enclosures centred at TF 5094 8367 with associated ridge-and-furrow still surviving as earthworks at TF 5100 8360, TF 5083 8359 and TF 5116 8375. In 2009, both the areas of ridge-and-furrow and the house platforms are well preserved. The areas immediately surrounding the earthworks are under modern cultivation, therefore upgrading the residual threat from C3 to C2.	MED	550940	383670		1068181		Good	C2	NMR, RCZAS
MS41	Building	ST PETER'S CHURCH	Parish church. 14th century with additions of 1522, 1606, 1842, 1941. Red brick with ashlar dressings, slate roofs. W tower, nave, chancel, vestry. The 3-stage tower of	PMED-MOD	551400	383650	MLI41455		LBS 195618	Good	B3	LHER, RCZAS

Gaz Ref	RecordType	Name	Summary	Period	Easting	Northing	MonUID	NMR UID	Other Refs	Condition	Residual Threat	Sources
			1606 has stepped corner buttresses, one offset and a battlemented parapet with ashlar corner pinnacles. Set in the wall of the second stage are 4 inscribed ashlar stones, probably recording the names of the churchwardens and builders. The W door consists of a medieval double chamfered pointed arch reset in a chamfered brick surround with hood mould. Just below the offset to the second stage is an ashlar datestone inscribed '1606 Anthone Swell'. The nave dates from 1842 and the chancel from 1941. Grade II listed. In good condition in 2009.									
MS42	Monument	MED RIDGE-AND-FURROW	Ridge-and-furrow surviving as earthworks in 2002. No direct access to the site in 2009, however current satellite imagery shows there to be some traces of earthworks, which may be covered by modern landscaping or grass cutting.	MED	551500	383500				Fair	C2	DOC, RCZAS
MS43	Monument	?CLAY PITS	Probable clay pits and associated features (rectangular structures cut by groyne). Not visible in 2009, covered by tidal sands.	PMED	551900	383400				Not visible	N	DOC, RCZAS
MS44	Monument	MED RIDGE-AND-FURROW	Probable medieval earthwork ridge-and-furrow. Traces of the S half of the complex are still visible as earthworks from satellite imagery. The N half is visible as soilmarks.	MED	551005	383346	MLI89064			Fair	C3	LHER, RCZAS
MS45	Monument	MED RIDGE-AND-FURROW	Same as MS44.									
MS46	Monument	MED RIDGE-AND-FURROW	Ridge-and-furrow or post-medieval ploughing. Not visible in 2009, destroyed by modern development	MED-PMED	551700	383300				Destroyed	N	DOC, RCZAS

Gaz Ref	RecordType	Name	Summary	Period	Easting	Northing	MonUID	NMR UID	Other Refs	Condition	Residual Threat	Sources
			(caravan site).									
MS47	Find Spot	RB BROOCH	Romano British penannular brooch found in 1969 on beach, Trusthorpe.	RB	551900	383300	MLI41452			N/A	N	LHER
MS48	Monument	MED DMV	Three areas of conjoined enclosures possibly part of medieval settlement were seen as earthworks and mapped from poor quality APs. The enclosures are centred at TF 5163 8326, TF 5132 8343 and TF 5166 8301. Ridge-and-furrow at TF 5135 8353 and TF 5168 8335 may be associated with the settlement. Not visible in 2009, presumably destroyed by modern caravan site.	MED	551630	383260		1068183		Destroyed	N	NMR, RCZAS
MS49	Monument	PMED ?CLAY PIT	Area of small banks and hollows on shore. Probable clay pits and associated features. Not visible in 2009, covered by tidal sands.	PMED	551900	383200				Not visible	C2	DOC, RCZAS
MS50	Building	BOURNE FARM COTTAGE	Cottage, c 1700, altered c 1800. Mud and stud, rendered with steeply hipped corrugated plastic roof, presumably over thatch, with single ridge stack. Lobby entry, T-plan. Single storey plus garret, 3-bay front. Grade II listed. Not visible in 2009, at the given OS grid ref. There is now a modern, light yellow-brown brick 1-storey bungalow.	PMED	551151	383124			LBS 195623	Destroyed	N	EH, RCZAS
MS51	Monument	NEO FLINT AXE	Large unpolished Neolithic flint axe found in Trusthorpe.	NEO	551000	383000	MLI41449			N/A	N	LHER
MS52	Monument	PMED RIDGE-AND-FURROW	Post-medieval ridge-and-furrow. In good condition in 2009.	MED	551500	383000				Good	C3	DOC, RCZAS
MS53	Monument	MED DMV	Medieval settlement seen as earthworks was mapped from poor quality APs. The settlement consists of a moat enclosing a rectilinear area measuring 90m by 80m which is centred at TF 5109	MED	551190	382930		1068182		Good	C2	NMR, RCZAS

Gaz Ref	RecordType	Name	Summary	Period	Easting	Northing	MonUID	NMR UID	Other Refs	Condition	Residual Threat	Sources
			8288. Areas of conjoined enclosures at TF 5119 8293 and TF 5107 8311 may be crofts. Ridge-and-furrow associated with these features is still visible as earthworks between TF 5085 8278 and TF 5100 8345. Both the medieval settlement and ridge-and-furrow are extant in 2009. Upgraded to C2 status due to the nature of the surrounding modern agricultural field systems and methods of cultivation. In good condition in 2009.									
MS54	Monument	WW2 NISSEN HUTS	WW2 Nissen huts. Not visible in 2009, located on private land (no access). However, current satellite imagery shows there is no evidence of Nissen huts near the OS grid ref.	MOD	551900	382900				Destroyed	N	DOC, RCZAS
MS55	Monument	MED EARTHWORKS	Potential late medieval earthwork platforms, Sutton on Sea. Not visible in 2009, destroyed by modern development (housing and caravan sites)	MED	551847	382757	MLI89058	1068168		Destroyed	N	LHER NMR, RCZAS
MS56	Find Spot	RB POTTERY	Late 1st- and 2nd-century Romano-British pottery.	RB	552160	382540	MLI41444	356014		N/A	N	LHER NMR
MS57	Monument	MED RIDGE-AND-FURROW	Probable medieval ridge-and-furrow, seen as earthworks, broad ridge-and-furrow with a maximum length of 110m. Not visible in 2009, destroyed by modern housing development.	MED	551790	382530	MLI89060	1068184		Destroyed	N	LHER, NMR, RCZAS
MS58	Named Location	SUTTON ON SEA NAMED LOCATION	Named location for documentary losses of ships off/near Sutton on Sea.	PMED-EMOD	552080	382440		1351186, 1302127, 1347849, 1302347, 1316673, 1351826		N/A	N	NMR
MS59	Monument	MED RIDGE-AND-FURROW	Medieval ridge-and-furrow field system on land W of High Gate, Sutton on Sea. In good condition in 2009.	MED	551300	382300	MLI43658	1068186		Good	C3	LHER NMR, RCZAS

Gaz Ref	RecordType	Name	Summary	Period	Easting	Northing	MonUID	NMR UID	Other Refs	Condition	Residual Threat	Sources
MS60	Monument	ACORN	Remains of the brig <i>Acorn</i> , an ice ship beached in order to be broken up for scrap in the late 19th century. Not visible in 2009, completely removed from the beach.	EMOD	552320	382210	MLI43423			Destroyed	N	LHER, RCZAS
MS61	Find Spot	PMED PEWTER SPOON	Pewter spoon with baluster top of late 16th-century date found in clay on foreshore. The maker's mark is in the form of a gridiron in the bowl.	PMED	552200	382200	MLI41440			N/A	N	LHER
MS62	Monument	EMOD SIGNAL STAFF	Site of Sutton Signal Staff on 1824 OS. Not visible in 2009, now part of the modern entrance to the Promenade.	EMOD	552200	382200				Destroyed	N	OS 1st EDITION, RCZAS
MS63	Monument	PMED CLAY PITS	Post-medieval clay extraction pits for using clay to build and repair sea defences, found in the intertidal zone following severe storms, when the sand was washed of the beach, most notably in 1953. Previously thought to be a salt making site using the solar evaporation method and dated by the presence of post-medieval pottery on the beach. The pottery is probably residual material from those parts of Sutton which were washed away by the sea, along with its church. Not visible in 2009, ?destroyed by the construction of the modern Promenade.	PMED	552240	382170	MLI41446	356008		Destroyed	N	LHER NMR, RCZAS
MS64	Find Spot	MED WATTLE HURDLE	A wooden hurdle or structure was exposed by currents on the tidal flats at Sutton on Sea. Samples from the hurdle were radiocarbon dated to the late Saxon period. The criterion for the selection of the 'rods' seems to have been for thickness rather than age, suggesting perhaps that the woodland	MED	552550	382150	MLI43148			Not visible	B1	LHER, RCZAS

Gaz Ref	RecordType	Name	Summary	Period	Easting	Northing	MonUID	NMR UID	Other Refs	Condition	Residual Threat	Sources
			from where they originated was not coppiced. The discovery of a sheep rib bone, with little evidence of erosion may indicate a terrestrial site (as opposed to a fish trap). Not visible in 2009, buried underneath tidal sands.									
MS65	Monument	PMED CLAY PITS	Area of clay pits and associated track. Not visible in 2009, presumably destroyed during the construction of leisure facilities associated with the modern Promenade.	PMED	552200	382100				Destroyed	N	DOC, RCZAS
MS66	Monument	NARROW GAUGE RAILWAY	A tramway from Alford to Sutton on Sea opened in 1884 with limited success. The route was difficult and unreliable. And it closed in 1889 following the opening of the Great Northern Railway in 1886. The steam tramway was built to a 2ft 6in gauge with a single pair of rails along the public roads from Alford via Bilsby, Markby and Hannah, terminating at the 'Jolly Bacchus' in Sutton. The tram route required a level surface and evidence was seen during the watching brief on the Bisby village water main relay, of large scale raising of the ground contours. Not visible in 2009, the tracks now completely removed or built over with modern road surfacing.	EMOD	552111	382022	MLI43675	1365621		Destroyed	N	LHER, NMR, RCZAS
MS67	Monument	PMED SHIPWRECK	Remains of small fishing vessel partially buried on sandy foreshore. Appears to be very similar to other remains of fishing vessels seen locally and possible indicative of a local vernacular tradition of boat building. Recorded in 1997.	PMED	552420	382010	MLI43422			Not visible	C1	LHER, RCZAS

Gaz Ref	RecordType	Name	Summary	Period	Easting	Northing	MonUID	NMR UID	Other Refs	Condition	Residual Threat	Sources
			Not visible in 2009, probably buried by tidal sands.									
MS68	Monument	WESLEYAN METHODIST CHAPEL	Wesleyan Methodist chapel built in 1910 by John Wills and Sons. The building is of red brick with stone dressings and has an octagonal corner turret with a dwarf spire. There are contemporary iron railings around the building, in addition to modern red/brown brick walling and other modern iron railings at the NE corner.	MOD	551960	381810		1380897		Good	C3	NMR, RCZAS
MS69	Monument	MED RIDGE-AND-FURROW	Ridge-and-furrow earthworks on land W of Sutton on Sea. Not visible in 2009, partially ploughed out, otherwise no access due to private land.	MED	551520	381800	MLI88173			Destroyed	N	LHER, RCZAS
MS70	Monument	POSSIBLE MEDIEVAL DMV	An area of medieval settlement, seen as earthworks, was mapped from poor quality APs. The settlement consists of two areas, separated by ridge-and-furrow, of conjoined rectilinear enclosures centred at TF 5161 8164 and TF 5153 8176. The whole settlement has been partially destroyed by the construction of a railway. Ridge-and-furrow still surviving as earthworks and associated with the settlement is visible at TF 5176 8128, TF 5164 8187, TF 5140 8173, TF 5153 8157 and TF 5173 8153. Not visible in 2009, this whole area to the N of the Alford Road (A111) is now a large modern housing development currently under construction with no public access. Views from the roadside during 2009 saw a number of modern house	MED	551610	381640	MLI43090	1068169		Poor	N/C2	LHER, NMR, RCZAS

Gaz Ref	RecordType	Name	Summary	Period	Easting	Northing	MonUID	NMR UID	Other Refs	Condition	Residual Threat	Sources
			plots foundations having been completed. This suggests that a ?significant portion of the earthworks have now been destroyed above ground.									
MS71	Building	MANOR FARM	Place name evidence for a manor. The buildings appear on the 1889 and subsequent maps as Manor House. The farm is still extant and satellite images show it to be in use and apparent good condition, with modern farm sheds to the E of the farmhouse possibly replacing earlier buildings to the W. Grid ref corrected..	?MED/EMOD	551650	381200	MLI41456			Good	C3	LHER, RCZAS
MS72	Find Spot	AS POTTERY	A few sherds of late Saxon pottery was recovered during the watching brief on the Sutton on Sea to Mablethorpe rising main. The number of sherds, however, was too small to permit dating of the marine retreat and subsequent settlement activity.	EMED	551600	381550	MLI43659			N/A	N	LHER
MS73	Find Spot	RB POTTERY	A quantity of Romano-British pottery was found during a watching brief on the Sutton on Sea-Mablethorpe rising main. This may indicate the existence of contemporary occupation sites in the vicinity sealed by the marine transgression silt layer.	RB	551600	381550	MLI 43089			N/A	N	LHER
MS74	Monument	RAILWAY SIGNAL BOX	This was the site of a level crossing with the narrow gauge Alford and Sutton tramway 1886-88. The box was the only surviving feature and has now been restored and rebuilt at Legbourne railway museum.	MOD	551670	381550	MLI43411			N/A	N	LHER
MS75	Building	WAVELANDS	A very early, important and well-preserved example of a holiday cottage constructed 1901 using two Great	MOD	552421	381518			LBS 355298	Good	B3	EH, RCZAS

Gaz Ref	RecordType	Name	Summary	Period	Easting	Northing	MonUID	NMR UID	Other Refs	Condition	Residual Threat	Sources
			Eastern railway carriages at first-floor level. Timber and rendered brick with a plain tile roof and a single brick stack. 2 storey. Entrance front has recessed entrance flanked by single casements. Above a 5-bay verandah, now glazed, with splat balusters and central glazed double doors, which may be part of a signal box. Grade II listed. In good condition in 2009.									
MS76	Monument	PMED CLAY PITS	Cut rectangular pits on clay outcrop. Two tracks lead from shore to outcrop. Not visible in 2009, presumably buried by tidal sands.	PMED	552500	381500				Not visible	C2	DOC, RCZAS
MS77	Building	LINDUM	A very early, important and well-preserved example of a holiday cottage constructed 1901 using 2 Great Eastern railway carriages. Timber with asphalt roof. Single storey. Entrance front has projecting gabled porch with pantile roof and glazed door. N front has lean-to. S front has carriage facade. Barrel vaulted roof now with asphalt covering. Grade II listed. In good condition in 2009.	MOD	552428	381498			LBS 355299	Good	B3	EH, RCZAS
MS78	Building	MARSOVILLE	A very early, important and well-preserved example of a holiday cottage constructed using 2 Great Eastern railway carriages. Timber with pantile roof and external brick stack to rear. Entrance front has 5 arch open wooden verandah with splat balusters to either side, and diamond glazed panels at the sides. Each side has a carriage front with 5 former doors and 2-light windows between. Rear facade has a central wooden canted bay	MOD	552434	381481			LBS 355300	Good	B3	EH, RCZAS

Gaz Ref	RecordType	Name	Summary	Period	Easting	Northing	MonUID	NMR UID	Other Refs	Condition	Residual Threat	Sources
			window with plain sashes and a hipped plain tile roof. Grade II listed. In good condition in 2009.									
MS79	Monument	MED RIDGE-AND-FURROW	Area of ridge-and-furrow cultivation recorded from APs. Not visible in 2009, presumably destroyed by modern housing development.	MED	552500	381400				Destroyed	N	DOC, RCZAS
MS80	Monument	MED RIDGE-AND-FURROW	Ridge-and-furrow earthworks on land W of Sutton on Sea. In good condition in 2009.	MED	551760	381290	MLI88171			Good	C3	LHER, RCZAS
MS81	Monument	SUTTON ON SEA RAILWAY STATION	The railway line from Willoughby to Sutton on Sea was opened in 1886, extending to Mablethorpe in 1888. The railway at Sutton on Sea was built entirely of wood. On the W platform there was a waiting room 18ft 2in by 19ft 6in and a platform signal box of similar size and form. On the E platform was a booking hall etc of similar form to Mumby road, on the same line. It was approx 60ft long with an overall canopy. The large wooden goodshed 80ft by 40ft was demolished 1964-5. The station was closed for goods in 1964, and the line and station were closed completely in 1970. In 2009, only the red brick station (TF 51955 81266) and an obviously associated contemporary 'Station House' (TF 51996 81247) now stand extant.	EMOD	551955, 551996	381268, 381247	MLI43412	507089		Good	C2/C3	LHER NMR, RCZAS
MS82	Monument	MED RIDGE-AND-FURROW	Medieval ridge-and-furrow, Cade's Field, Sutton on Sea. The W half was not visible in 2009 and had been completely destroyed by modern housing development. The E half still contained well-preserved earthworks, but development	MED	552000	381100	MLI43160	1316269, 983913		Good	C1	LHER, RCZAS

Gaz Ref	RecordType	Name	Summary	Period	Easting	Northing	MonUID	NMR UID	Other Refs	Condition	Residual Threat	Sources
			appeared imminent.									
MS83	Monument	MED RIDGE-AND-FURROW	Area of ridge-and-furrow cultivation recorded from APs. Not visible in 2009, appears to have been completely destroyed by modern housing development.	MED	552400	381100				Destroyed	N	DOC, RCZAS
MS84	Monument	BEACH HUTS	A collection of 15 prefabricated concrete corrugated asbestos and wood beach huts, unusual design. 12 of the beach huts have asphalt-type shingles to the sides and rear on the sides, with wooden double door opening to front. Their roofs consist of what appears to be specially moulded asbestos roofing, concave in shape which taper to matching asbestos ridge. One of the 12 roofs is a replacement of different material but in the same design. The remaining 3 huts have the same wall and door construction, but with regular sloping front and rear asbestos roofing with stylised asbestos circular ridge. In good condition in 2009.	MOD	552670	381040				Good	C2	DOC, RCZAS
MS85	Monument	MED RIDGE-AND-FURROW	Ridge-and-furrow earthworks on land W of Huttoft Road, Sutton on Sea. Not visible in 2009, the designated field is under heavy modern agricultural cultivation, thus removing any above ground traces of the ridge-and-furrow. To the immediate N at TF 51857 81072 there are potentially further earthwork remains of ridge-and-furrow. These are only just visible on satellite images as soil- and cropmarks, but a small area of earthworks survives in the	MED	551850	380970	MLI88178			Not visible	N/C2	LHER, RCZAS

Gaz Ref	RecordType	Name	Summary	Period	Easting	Northing	MonUID	NMR UID	Other Refs	Condition	Residual Threat	Sources
			back garden of Hall Farm immediately to the S at TF 51888 80860.									
MS86	Building	ST CLEMENT'S CHURCH	Parish church of 1818–19 with later additions built on a new site after the old church was destroyed by the sea,. Squared greenstone rubble, red brick, slate roofs. 2 stage W tower has a plinth, dentilated eaves course and gabled roof. The pointed W window has wooden tracery and above a stone panel. inscribed 'I S Cooke Ch.Wdn 1819'. The lower parts of the nave are stone, the upper parts brick, also with dentillated eaves course. On the N side is a double gabled c 1860 sexton's hut. The chancel was built in 1860 and the vestry to the S in 1907. To the W of the porch door a reused stone has a carved medieval pinnacle. Grade II listed. In 2009, the W tower has a pronounced lean to the W which indicates that some remedial structural work may be necessary in the future to secure any unstable below-ground foundations. Upgraded residual threat status from B3 to B2 due to the current state of the W tower.	EMOD–MOD	552114	380903			LBS 195621	Good	B2	EH, RCZAS
MS87	Building	HALL FARM	Place name evidence for a hall. In 2009, the farm complex remains in use.	?MED	551930	380870	MLI41457			Good	C3	LHER, RCZAS
MS88	Find Spot	MED GOLD COIN	Gold half noble of Edward III Treaty period 1363–9, mint of London.	MED	551980	380800	MLI41445			N/A	N	LHER
MS89	Monument	PMED ?CLAY PITS	Isolated rectangular features on shore. Probable clay pits. Not visible in 2009, covered by tidal sands.	PMED	552900	380800				Not visible	C2	DOC, RCZAS
MS90	Monument	MED	Work in advance of	MED	552260	380580		1314425,		Not visible	C3	NMR,

Gaz Ref	RecordType	Name	Summary	Period	Easting	Northing	MonUID	NMR UID	Other Refs	Condition	Residual Threat	Sources
		EARTHWORKS	redevelopment recorded a rectangular enclosure, ridge-and-furrow, ditch and a pit. Not visible in 2009, the deposits were identified during a programme of archaeological works. Therefore not visible at ground level.					983968				RCZAS
MS91	Monument	PMED ?CLAY PITS	Rectangular features (one cut by groyne). Probably isolated clay pits. Not visible in 2009, covered by tidal sands.	PMED	553000	380550				Not visible	C2	DOC, RCZAS
MS92	Monument	MED SEA BANK	Old Sea Bank. A system of sea banks extending for some 150 miles around the Wash coast from the Chapel St. Leonards area to King's Lynn. Between the early 13th and early 17th century it is variously referred to as Sea Ditch, Sea Dyke and Sea Bank. Early authorities suggested a Roman origin, but there are no records of associated finds or sites. The main work was probably medieval, possibly even pre-1086, and no doubt there were additions, modifications and repairs at many different times thereafter. The Sea Bank has been used in many places as a causeway for modern roads. In 2009, several sections of the bank were walked or driven along as part of the survey route itself. In many areas, the bank is either still extant or its line forms part of the road infrastructure. In most cases, there is therefore some direct evidence of the bank or its route which suggests long-term survival of the monument in some form.	MED	553000 559000	380500 314900	MLI88784	1032408		Good	B3	LHER, NMR, RCZAS
MS93	Monument	MED SETTLEMENT	An area of conjoined enclosures, probably part of	MED	552168	380370				Good	C3	NMR, RCZAS

Gaz Ref	RecordType	Name	Summary	Period	Easting	Northing	MonUID	NMR UID	Other Refs	Condition	Residual Threat	Sources
			a medieval settlement, was seen as earthworks and mapped from poor quality APs. The enclosures centred at TF 5219 8050 range in size from 20 x 10m to 100 x 80m. On all sides of the settlement there is still ridge-and-furrow surviving as earthworks. In 2009 only access to the southernmost field was possible, which demonstrated the good survival of ridge-and-furrow E of the former Willoughby & Sutton railway track. Current satellite imagery shows there to be at least one possible building platform left in the sub-triangular field to the immediate W of St. Francis Gardens, although most of the earthworks W of the railway have been ploughed out.									
MS94	Monument	PMED ?CLAY PITS	Possible rectangular 'ditched' feature on sand. Possibly a clay pit or a formerly 'walled' feature. Not visible in 2009, buried by sands.	PMED	553300	380400				Not visible	C2	DOC, RCZAS
MS95	Monument	MED RIDGE-AND-FURROW	Ten blocks of medieval ridge-and-furrow were seen as earthworks and mapped from poor quality APs, centred at TF 5263 8027, TF 5220 7956, TF 5228 8012 and TF 5270 8054. Not visible in 2009, all of this area has been heavily ploughed leaving no extant earthworks. However, current satellite imagery reveals some soilmark traces.	MED	552630	380270		1068172		Not visible	C3	NMR, RCZAS
MS96	Monument	MED RIDGE-AND-FURROW	Area of ridge-and-furrow cultivation recorded from APs. Not visible in 2009, all of this area has been heavily ploughed leaving no extant	MED	552850	380000				Not visible	N	DOC, RCZAS

Gaz Ref	RecordType	Name	Summary	Period	Easting	Northing	MonUID	NMR UID	Other Refs	Condition	Residual Threat	Sources
			earthworks. However, current satellite imagery reveals some soilmark traces. Grid ref corrected									
MS97	Find Spot	IA BEAKER	Long neck beaker found on beach at Sutton on Sea, opposite the golf course.	IA	553400	380200	MLI41443	356020		N/A	N	LHER NMR
MS98	Monument	GOLF COURSE	An 18-hole seaside links golf course founded in 1901. In good condition in 2009.	MOD	553190	380120		839123		Good	C3	NMR, RCZAS
MS99	Monument	WW2 ?AIRCRAFT OBSTRUCTIONS	Two parallel rows of mounds, TF 5250 8060–TF 5320 7970. Possibly anti-glider defences. Not visible in 2009, probably ploughed out.	MOD	553000	380100				Not visible	C3	DOC, RCZAS
MS100	Monument	PMED CLAY PITS	Almost continuous line of rectangular structures (including pits and enclosures) on shore between TF 5160 8350–TF 5240 8200. Probable clay pits and associated features. Not visible in 2009, probably buried by modern beach replenishment or tidal sands.	PMED	552000	380000				Not visible	C2	DOC, RCZAS
MS101	Monument	LOUTH AND EAST COAST RAILWAY	The Louth and East Coast Railway was authorised in 1872 from Louth to Mablethorpe via Saltfleetby. Originally this was an agricultural railway, but seaside excursions, started in 1877 became increasingly popular. Closed in 1970.	EMOD				1365618		Not visited	N	NMR
MS102	Monument	SUTTON AND WILLOUGHBY RAILWAY	The Sutton and Willoughby Railway opened in 1888 from Willoughby on the GNR's East Lincs Railway to join the Louth and East Coast Railway at Mablethorpe forming a loop line. Plans to develop Sutton Docks were shelved, and the line never developed beyond serving the coastal resorts. Closed in 1970.	EMOD				1365623		Not visited	N	NMR
MS103	Monument	WW2 PILLBOX	WW2 3-bay Lincolnshire type AA pillbox overlooking a	MOD	550890	383705				Good	C3	RCZAS

Gaz Ref	RecordType	Name	Summary	Period	Easting	Northing	MonUID	NMR UID	Other Refs	Condition	Residual Threat	Sources
			bridge crossing a main drain. In good external condition.									

Table 9 Huttoft parish gazetteer

Gaz Ref	RecordType	Name	Summary	Period	Easting	Northing	MonUID	NMR UID	Other Refs	Condition	Residual Threat	Sources
HT1	Monument	SALTERNS	Salt works of unknown date, destroyed by the construction of Sandilands golf course. The site was located on the seaward side of the 'Roman Bank'. Not visible in 2009, although there may be surviving below-ground remains.	UNK	553300	379800		893345		Destroyed	?B3/N	NMR, RCZAS
HT2	Monument	MED/PMED RIDGE-AND-FURROW	Ridge-and-furrow/post-medieval ploughing. Not visible in 2009, appears to have been ploughed out, and not visible from satellite images..	MED-PMED	553400	379600				Not visible	C3	DOC, RCZAS
HT3	Monument	?OYSTER PITS	Rectangular 'walled' enclosures in a line parallel with the shore (some cut by groynes). The features appear to be designed as enclosures and may be oyster beds or associated with fish farming. Not visible in 2009, the site was covered by beach replenishment which was shown in progress at this location on current satellite imagery.	PMED	553800	379400				Not visible	C2	DOC, RCZAS
HT4	Monument	MOUND	Small mound. Possible windmill? Not visible in 2009, probably ploughed out.	MED	553440	379350				Destroyed	N	DOC, RCZAS
HT5	Monument	WW2 AIRCRAFT OBSTRUCTIONS	WW2 anti-landing defences seen as earthworks on APs at TF 5340 7926 and TF 5217 7985. Not visible in 2009, levelled and ploughed out.	MOD	553400	379260		1059697		Destroyed	N	NMR, RCZAS
HT6	Monument	?OYSTER PITS	Small group of rectangular 'walled' enclosures for oyster beds or fish farming? Located on landward side of inlet HT8. Not visible in 2009, infilled by the late 19th century as part of reclamation for agriculture, and now beneath Sandilands golf course. Grid ref corrected.	PMED	553900	378900				Not visible	C2	DOC, RCZAS
HT7	Monument	SIGNAL STAFF	Site of signal staff. There may be a building associated with it on the S side of inlet HT8. Not visible in 2009, now part of Sandilands Golf Course.	PMED	553950	378800				Destroyed	N	OS 1st EDITION, RCZAS
HT8	Monument	INLET/?LANDING	Inlet, landing site on N side of signal staff HT7 with what may be three fish/shellfish tanks associated with the feature (HT6), and a building on the landward side of the 'Roman Bank'. Visible in 1824, but infilled by the late 19th century as part of reclamation for agriculture. Not visible in 2009, and part of Sandilands golf course. The building survived until the mid 20th century. Grid ref corrected.	PMED/EMOD	553950	378900				Destroyed	C3	OS 1st EDITION, RCZAS
HT9	Monument	MED/PMED ENCLOSURE	A probable medieval or post-medieval enclosure was visible as earthworks and mapped from poor quality APs. The enclosing ditch forms a semi-circle and abuts a field boundary, forming a 'D' shaped enclosure, centred at TF 5377 7849. Not visible in 2009, a very modern late 20th-century house has been developed on the site.	MED/PMED	553770	378490	MLI88756	1059703		Destroyed	N	LHER NMR, RCZAS

Gaz Ref	RecordType	Name	Summary	Period	Easting	Northing	MonUID	NMR UID	Other Refs	Condition	Residual Threat	Sources
HT10	Monument	?PMED CLAY PITS	?Rectangular enclosures on shore. Possibly clay pits? Not visible in 2009, either destroyed by beach replenishment or covered by tidal sands.	PMED	554400	378300				Not visible	C2	DOC, RCZAS
HT11	Find Spot	MED POTTERY	13th-/14th-century pottery found at Huttoft Bank in 1962.	MED	554000	378000	MLI41492			N/A	N	LHER
HT12	Find Spot	RB POTTERY	A late 3rd-century Roman urn was found in 1951.	RB	554450	377870	MLI41495	355932		N/A	N	LHER, NMR
HT13	Monument	MED EARTHWORKS	A group of field boundaries of probable medieval or post-medieval date were visible as earthworks and mapped from poor quality APs. They form at least six enclosures of variable size, centred at TF 5370 7789. Not visible in 2009, any earthworks have since been ploughed out. Faint traces of their outlines are visible on satellite images.	MED	553690	377860	MLI88755	1059702		Poor	C3	LHER, NMR, RCZAS
HT14	Monument	?CLAY PITS	Possible rectangular features on linear alignment. Probable clay pits. Not visible in 2009, either destroyed by beach replenishment or covered by tidal sands.	PMED	554600	377730				Not visible	C2	DOC, RCZAS
HT15	Monument	INLET/?LANDING	Plotted in incorrect location. Now AN15.									
HT16	Find Spot	RB POTTERY	Romano-British folded beaker from Huttoft.	RB	554150	377690	MLI41493	355938		N/A	N	LHER, NMR
HT17	Find Spot	NEO AXE	Butt end of a polished stone axe of Langdale type group VI found embedded in clay on the foreshore at Mogg's Eve.	NEO	555000	377400	MLI43463			N/A	N	LHER

Table 10 Anderby parish gazetteer

Gaz Ref	RecordType	Name	Summary	Period	Easting	Northing	MonUID	NMR UID	Other Refs	Condition	Residual Threat	Sources
AN1	Find Spot	PAL BLADE	Lower Palaeolithic flint blade.	PAL	555010	376810	MLI43430			N/A	N	LHER
AN2	Monument	WW2 PILLBOX	WW2 pillbox. A 3-bay Lincolnshire-type WW2 concrete shutter built pillbox. Access is poor to the site, through private farm land. However, the structure was observed from a distance in 2009 and appears to be fully intact, if partially overgrown by a small tree in the entranceway. This is partially confirmed by current satellite imagery which shows the presence of a 3-bay pillbox at this location. Grid ref corrected.	MOD	554876	376718				Good	C3	DOC, RCZAS
AN3	Monument	WW2 AIRCRAFT OBSTRUCTIONS	Two parallel WW2 aircraft obstructions were visible as earthworks and mapped from poor quality APs, centred at TF 5398 7661 and TF 5375 7655. Not visible in 2009, probably infilled and buried beneath arable crop.	MOD	553980, 553750	376610, 376550	MLI88753	1059704		Not visible	C3	LHER, NMR, RCZAS
AN4	Find Spot	MED POTTERY	Base of a green glazed medieval pot found at high water mark.	MED	555200	376400	MLI41601			N/A	N	LHER
AN5	Monument	?EMOD EARTHWORKS	A probable medieval or post-medieval forked bank, 100m in length, was visible as earthworks and mapped from poor quality APs, centred at TF 5415 7622. Its function is unknown. Earthworks not visible in 2009, but current satellite imagery shows very clear cropmarks to the W of Bank Farm (now Poplar Grove) and Roman Bank. There appears to be one larger enclosure at the W, with a	?EMOD	554150	376220	MLI88758	1059707		Fair	C2	LHER, NMR, RCZAS

Gaz Ref	RecordType	Name	Summary	Period	Easting	Northing	MonUID	NMR UID	Other Refs	Condition	Residual Threat	Sources
			conjoined smaller enclosure to the E with radiating linear field boundaries which run S to Anderby Creek. Centred at TF 54259 76243. Although resembling medieval or early post-medieval fields retained within the later field system, the cropmarks respect the 1888-1951 editions of the OS mapping for this area but do not appear on early 19th-century mapping. This suggests an odd local curvilinear subdivision of the otherwise rectilinear field system for reasons unknown.									
AN6	Monument	POSSIBLE HAVEN	Site of a possible haven or landing, area around modern canalised Anderby Creek bounded by substantial earth banks. The layout of the ditched and banked fields, and the existence of a series of ponds behind the present seabank to the S of the modern canalised creek mouth (AN14) suggests the presence of an inlet which also appears on early mapping pre-dating the canalisation of the creek.	?MED	555200	375800				Good	C3	DOC, RCZAS
AN7	Find Spot	RB POT	Late Roman potsherd from the clay at mid-tide level.	RB	555430	375890	MLI41607	355928		N/A	N	LHER NMR
AN8	Find Spot	RB POT	Roman pottery sherd.		555430	375860	MLI41608			N/A	N	LHER
AN9	Monument	MED/PMED ENCLOSURE	Three sides of a probable medieval or post-medieval ditched enclosure were visible as earthworks and mapped from poor quality APs, centred at TF 5448 7578. Fragments of ditch to the S of the enclosure may form part of more enclosures. Not visible in 2009, the site is currently under pasture and potentially ploughed or landscaped flat.	MED	554540	375760	MLI88757	1059706		Not visible	C3	LHER NMR, RCZAS
AN10	Monument	MED/PMED EARTHWORKS	Medieval or post-medieval ditches, centred at TF 5506 7552, were visible as earthworks and mapped from poor quality APs. The ditches form a disordered pattern and lie adjacent to the sea defence bank and are enclosed by drains. They are possibly part of a drainage system and/or enclosures. Not visible in 2009, the area appears completely ploughed flat by modern agricultural farming methods. They probably represent drainage of the local marsh to create fields or pasture.	?MED	555060	375520		1059662		Not visible	C3	NMR, RCZAS
AN11	Monument	DITCHES	Cropmark ditches. Not visible in 2009, ploughed out.	?MED/UNK	555430	375350				Not visible	C3	DOC, RCZAS
AN12	Find Spot	RB POTTERY	A Romano-British potsherd was found near the high-water mark at Anderby.	RB	555700	375100	MLI41602	355931		N/A	N	LHER NMR
AN13	Monument	?WW2 CIRCULAR FEATURES	Group of small circles on beach possibly with slight 'banks'. Possible WW2 ordnance craters. Not visible in 2009, probably covered by tidal sands.	?MOD	555830	374970				Not visible	C3	LHER NMR, RCZAS
AN14	Monument	MED/PMED EARTHWORKS	A series of unidentified earthworks were noted during the 2009 walkover survey in a pasture field to the immediate S of Anderby Creek on the landward side centred at TF 55076 75906. These include previous seabanks, dunes and ponds, as well as the remains of a disused sewage works.	?MED/PMED	555076	375906				Good	C2	RCZAS
AN15	Monument	INLET/?LANDING	Inlet, possible landing site with large raised banks running inland to join with sea bank. Modern beach development has removed any traces of the inlet. Originally HT15, but relocated. New grid ref.	PMED	554750	376650				Destroyed	N	OS 1st EDITION, RCZAS

Gaz Ref	RecordType	Name	Summary	Period	Easting	Northing	MonUID	NMR UID	Other Refs	Condition	Residual Threat	Sources
AN16	Monument	BRICKWORKS	Former brickyard on the reclaimed area E of Roman Bank, shown on the 1889 and 1906 OS, but abandoned by 1951. There was a large clay pit (still extant) with buildings to the S.	EMOD/MOD	554900	376200				Destroyed	N	OS, RCZAS
AN17	Monument	COASTGUARD STATION	Former 19th-century coastguard station and cottage located on 1889–1951 OS. A holiday cottage in 2009.	EMOD/MOD	555050	376130				Good	C3	OS, RCZAS

Table 11 Chapel St Leonard parish gazetteer

Gaz Ref	RecordType	Name	Summary	Period	Easting	Northing	MonUID	NMR UID	Other Refs	Condition	Residual Threat	Sources
CH1	Monument	WW2 PILLBOX	WW2 hexagonal pillbox on seafront S of Chapel-out-Marsh. Now removed. Not visible in 2009, definitely removed.	MOD	555850	374440			S0016108	Destroyed	N	NMR, RCZAS
CH2	Monument	WW2 ANTI-TANK BLOCK	WW2 anti-tank block on bank to E of Anderby Road. Not visible in 2009, the verge is heavily overgrown and could be easily covered by vegetation preventing access and viewing.	MOD	555740	374410			S0016107	Not visible	C3	NMR, RCZAS
CH3	Monument	MED/PMED RIDGE & FURROW, POND	Four blocks of medieval or post-medieval ridge-and-furrow were visible as earthworks on APs, centred at TF 5568 7431. To the W is a 10m by 15m pond centred at TF 5557 7438. To the S is a single block of ridge-and-furrow, centred at TF 5589 7375. Excellent condition in 2009, currently used as pastureland. Satellite images show what appear to be one or two possible house platforms immediately behind the Roman Bank at c TF 5573 7427.	MED/PMED	555680	374310	MLI88763	1059862		Good	C3	LHER, NMR, RCZAS
CH4	Monument	WW2 AIRCRAFT OBSTRUCTION	WW2 earthwork aircraft obstruction consisting of a ditch flanked by sections of bank. Not visible in 2009, public access to the site. Probably removed however.	MOD	555387	374268	MLI88764			No access	N	LHER, RCZAS
CH5	Monument	WW2 ANTI-TANK BLOCK	WW2 concrete anti-tank block on bank E of Anderby Road. Not visible in 2009, potentially moved or perhaps not visible under dense vegetation along the verge.	MOD	555780	374240			S0016106	Not visible	C3	NMR, RCZAS
CH6	Monument	WW2 MINEFIELD	Anderby minefield on coast N of Chapel Point between TF 5587 7424 and TF 5580 7445. Not visible in 2009, area would have been cleared immediately post-WW2.	MOD	555870,	374240			S0016203	Destroyed	N	NMR, RCZAS
CH7	Monument	WW2 INFANTRY POST	WW2 rifle section post to be manned on 'stand to', E of White Horses. Not visible in 2009, probably destroyed.	MOD	555920	374220			S0016212	Destroyed	N	NMR, RCZAS
CH8	Monument	?OYSTER PITS	Rectangular enclosure on shore (partly sand covered). Possible remains of oyster or fish farming. Not visible in 2009, probably covered by tidal sands or beach replenishment.	PMED	556000	374200				Not visible	C2	DOC, RCZAS
CH9	Monument	WW2 ARMY HQ	Site of WW2 company HQ at White Horses from 1941, N of Chapel Point. The HQ probably used the existing early 20th-century house at White Horses as the HQ.	MOD	555760	374190			S0016210	Good	C3	NMR, RCZAS
CH10	Monument	WW2 PILLBOX	WW2 hexagonal Type 22 pillbox. Permanently manned forward defence locality. Not visible in 2009 at the reported grid ref or in the surrounding area. Probably demolished.	MOD	555700	374070			S0016104	Destroyed	N	NMR, RCZAS
CH11	Monument	WW2 DEFENCES	Two hexagonal WW2 Type 22 pillboxes, associated slit trenches	MOD	555100	373790	MLI43278,	1418952		Fair	C3	LHER,

Gaz Ref	RecordType	Name	Summary	Period	Easting	Northing	MonUID	NMR UID	Other Refs	Condition	Residual Threat	Sources
			and an aircraft obstruction were visible as earthworks on APs, centred at TF 5510 7379 and TF 5510 7373. Most of the features lie within a large irregular shaped enclosure (CH13) and have been destroyed and were not visible in 2009. One hexagonal pillbox does however remain to the W near a field boundary at TF 54880 73905.				MLI88762					NMR, RCZAS
CH12	Monument	MED RIDGE-AND-FURROW	Probable late medieval earthwork ridge-and-furrow. Currently pasture.	MED	555908	373769	MLI88760			Good	C3	LHER, RCZAS
CH13	Monument	MED/PMED ENCLOSURE, POND	A large irregular shaped enclosure, centred at TF 5505 7375, was visible as earthworks, then subsequently levelled and visible as cropmarks on APs. The three sides of the 180m wide enclosure are quite sinuous. It contains a small 10m by 12m pond and associated drain, centred at TF 5506 7377. The enclosure also contains some WW2 structures (CH11). The date of the enclosure is possibly medieval or post-medieval, but it potentially could be modern, associated with the military structures. Current satellite imagery shows this general area also to have a series of connected former field boundaries showing only as cropmarks in this area. The fields they represent are quite large however and are shown on earlier OS editions.	MED/PMED	555050	373750	MLI88761	1059863		Fair	C3	LHER, NMR, RCZAS
CH14	Monument	WW2 PILLBOX	Remains of square pillbox on beach at Soldier's Hole. Rifle section post manned on 'stand to' equipped with anti-tank rifle. Not visible in 2009 at the OS grid co-ordinates. Probably demolished.	MOD	556120	373680			S0016103	Destroyed	N	NMR, RCZAS
CH15	Monument	MED RIDGE-AND-FURROW	Ridge-and-furrow. Visible as earthwork in 1996 and 2003. Not apparent on the ground in 2009, most of the area of the earthworks has undergone a modern development into a caravan site. Current satellite imagery shows faint E-W ridge-and-furrow and a possible N-S field boundary in the field to the W, centred at TF 5575 7360, and in the adjacent field to the E, a piled up bank of earth from modern clearance in the NE corner with the remainder of the field given over to concrete roads and caravan platforms.	MED	555800	373550				Destroyed	N	DOC, RCZAS
CH16	Monument	ROC ORLIT POST	ROC Orlit post. Opened in 1961 and closed in 1968, the post has been demolished. A concrete paving slab may rest on top of a possible concrete shaft to a related underground structure, possibly the ROC post CH19, suggesting that grid refs need amending. This is surrounded by dense vegetation.	MOD	556140	373510		1412035		Destroyed	N	NMR, RCZAS
CH17	Monument	WW2 PILLBOX	WW2 square pillbox. Some remnants of this pillbox survive amongst the sand dunes above the beach. Concrete fragments rest at the top of the dune, to the immediate W of the OS grid ref. It may be the case that the Orlit post was built on this structure.	MOD	556140	373510			S0016105	Poor	N	NMR, RCZAS
CH18	Find Spot	PRE FLINT FLAKE	Worked flint flake.	PRE	556200	373500	MLI41613	893348		N/A	N	LHER, NMR

Gaz Ref	RecordType	Name	Summary	Period	Easting	Northing	MonUID	NMR UID	Other Refs	Condition	Residual Threat	Sources
CH19	Monument	ROC MONITORING POST	Underground ROC monitoring post. Now destroyed. Not visible in 2009, although a slab noted nearby at the site of CH16 may seal the shaft.	MOD	556110	373470			1412034	Destroyed	N	NMR, RCZAS
CH20	Monument	WW2 GUN BATTERY	WW2 gun platform S of Soldier's Hole. Gun still mounted in 1946. Not visible in 2009, probably destroyed.	MOD	556160	373470			S0016102	Destroyed	N	NMR, RCZAS
CH21	Named Location	NAMED LOCATION	Chapel St Leonard's named location for documentary accounts of shipping and aircraft losses.	EMOD	556850	373350		1302399, 1345902, 1351315, 1356378		N/A	N	NMR
CH22	Monument	POSSIBLE MED SALTERN	'Sun pans' recorded in documentary sources. There is no visible trace of these salt-pans on the sandy foreshore or on available APs. Not visible in 2009, perhaps destroyed.	?MED	556270	373320	MLI41624	355944		Destroyed	N	LHER, NMR, RCZAS
CH23	Find Spot	RB POTTERY	The rim of a large Roman greyware bowl was found on the shore just N of Chapel Point in 1965.	RB	556250	373300	MLI41623	355971		N/A	N	LHER, NMR
CH24	Monument	WW2 INFANTRY POST/GUN POSITION	WW2 rifle section post to be manned on 'stand to', Chapel Point. Brick and concrete structure visible on 1940 AP at the same location and probably the same feature. This was an infantry post in 1941, manned by 'B' Company, 12th Battalion Sherwood Foresters, but may have become a gun position. Surviving base in good condition in 2009.	MOD	556250	373280			S0016101, S0016211	Good	C3	LHER, NMR, RCZAS
CH25	Monument	WW2 PILLBOX	Base of WW2 hexagonal Type 22 pillbox at Chapel Point. In poor condition in 2009. Grid ref amended.	MOD	556226	373283	MLI43279	1419834	S0005148	Poor	C3	LHER, NMR, RCZAS
CH26	Find Spot	BA FLINT SCRAPER	A Bronze Age flint scraper with secondary working was found at Chapel Point in the bank at rear of a WW2 gun position (?CH25). The gun position was located; the bank is centred to TF 5622 7328. There is much flint in the area but no implements were found.	BA	556340	373200	MLI41614	355965		N/A	N	LHER, NMR
CH27	Monument	WW2 ARMY HQ	WW2 HQ of 12th Bn Sherwood Foresters in 1941 at house known as 'Eothan', Landseer Avenue. The named house could not be found in 2009, however the houses at the OS refs were photographed. Probably demolished as part of a mid to late 20th-century housing development.	MOD	555880	373150			S0016216	Destroyed	N	NMR, RCZAS
CH28	Find Spot	BA FLINT DAGGER	Early Bronze Age flint dagger found on the beach.	BA	556330	373050	MLI41622	355959		N/A	N	LHER, NMR
CH29	Monument	ENCLOSURE	Small square/rectangular enclosure (against groyne). Associated with fishing? Not visible in 2009, the enclosure, along with the groyne, has probably been covered by tidal sands or marshland/beachland replenishment.	PMED	556230	373000				Not visible	C3	DOC, RCZAS
CH30	Monument	WW2 MINED BRIDGE	Category 'A' bridge carrying road over railway, blocked by anti-tank mines. Apparently replaced by a modern bridge.	MOD	556000	372950			S0016199	Destroyed	N	NMR, RCZAS
CH31	Find Spot	RB POTTERY	The upper part of a 3rd-century Romano-British gritted jar found in 1960. The indicated find spot is situated on sandy foreshore.	RB	556270	372600	MLI41625	355953		N/A	N	LHER, NMR
CH32	Building	PRIMITIVE METHODIST	Primitive Methodist chapel built in 1836, with later alterations. Built of brick with three wide round-arched windows facing the	EMOD	555530	372460		1375555		Good	C3	HER, RCZAS

Gaz Ref	RecordType	Name	Summary	Period	Easting	Northing	MonUID	NMR UID	Other Refs	Condition	Residual Threat	Sources
		CHAPEL	road. In good condition in 2009.									
CH33	Monument	PIT	A probable rectangular pit 10m by 20m of unknown date and function was visible as cropmarks on APs. Not visible in 2009 at the given grid ref. Probably underneath 20th-century housing development.	UNK	556100	372430	MLI88768	1059861		Not visible	C3	LHER, NMR, RCZAS
CH34	Find Spot	MED POTTERY	Scatter of medieval pottery, including 3 jug handles and other green glaze sherds together with calcined animal bone found close to mound and possible causeway on E side across ditch.	MED	555350	372370	MLI41610			N/A	N	LHER
CH35	Find Spot	PRE ANTLER PICK	An antler pick was found in 1969.	PRE	556350	372200		355974		N/A	N	NMR
CH36	Find Spot	RB POTTERY	Romano British greyware base and fragment of human skull close by. Found on the shore just N of the pullover.	RB	556400	372200	MLI41612			N/A	N	LHER
CH37	Monument	MED EARTHWORKS	A square eminence located in field W of shopping centre. To the N and S some ?medieval ditches are visible. Not visible in 2009 at the given grid ref, probably buried or destroyed by 20th-century housing development.	MED	555800	372100	MLI41618			Destroyed	N	LHER, RCZAS
CH38	Monument	PMED EARTHWORKS	An earthwork survey in 1998 identified a ditch which aligns with linear features recorded by the National Mapping Programme. These features are thought to be of post-medieval date, and may be contemporary with a 'house and homestead' shown on a map of 1811. Not visible in 2009, most of the area is now under a 21st-century housing development and has been cleared (levelled). Probably all now destroyed at ground level, certainly current satellite imagery shows there to be no earthworks present in the area.	PMED	555620	372000	MLI83352			Destroyed	N	LHER, RCZAS
CH39	Find Spot	NEO FLINT AXE	Neolithic flint axe.	NEO	556300	372000	MLI41616	893349		N/A	N	LHER, NMR
CH40	Monument	EARTHWORKS	A watching brief at land off Sea Road uncovered two substantial undated palaeochannels and two undated linear features. Not visible in 2009, as the features were uncovered during ground works during the construction of modern housing on Simpson Close.	UNK	555722	371999	MLI88778			Not visible	C3	LHER, RCZAS
CH41	Find Spot	ARTEFACT SCATTER	An artefact scatter composed mainly of medieval and post-medieval pottery sherds was recovered during a watching brief. Post-medieval brick and fired clay fragments, a glass bottle and a hone were also present. Not visible in 2009, as the artefacts were uncovered during ground works during the construction of modern housing on Simpson Close.	MED/PMED	555698	371968	MLI88779			N/A	N	LHER
CH42	Monument	MED/PMED EARTHWORKS	Scattered throughout Chapel St. Leonards are fragments of medieval or post-medieval settlement, visible as earthworks on APs. Some of the features have been levelled and built over. Blocks of ridge-and-furrow survive at TF 5534 7258, TF 5508 7209 and TF 5591 7200. The latter two areas have field boundaries and enclosures associated with them. Other fragments of field boundaries and/or enclosures are visible at TF 5527 7189 and TF 5566 7206. A ditched trackway, 100m in length, is visible at TF 5588 7213 and a bank, 180m in length, at	MED	555270	371890		1059860		Poor	C1	NMR, RCZAS

Gaz Ref	RecordType	Name	Summary	Period	Easting	Northing	MonUID	NMR UID	Other Refs	Condition	Residual Threat	Sources
			TF 5559 7221, is also possibly a field boundary. Not visible in 2009, most of these areas have now been developed as part of 20th- and 21st-century housing development, or located on private land preventing access. Faint ploughed-out ridge-and-furrow is still visible on satellite photographs in the areas listed above W of Willoughby High Drain, but v faint earthworks may survive in an unlisted area E of the drain centred at TF 5545 7160.									
CH43	Monument	WW2 SEARCHLIGHT BATTERY & GUN EMPLACEMENT	A probable WW2 searchlight battery was visible as earthworks and then subsequently levelled and visible as cropmarks on APs. It consists of the foundations of four circular searchlights and a possible gun emplacement. Not visible in 2009, the grid refs place this site underneath large storage/warehousing and caravan sites.	MOD	555910	371300		1059869		Destroyed	N	NMR, RCZAS
CH44	Monument	MED SALTERN	Twelve 13th-century jugs and cooking pots found in 1951 at TF 5668 7101, just below the high-tide mark where Trunch Lane joins the shore at Chapel St. Leonards. No structural remains were seen, but parallel earthworks to the S were probably medieval brine channels. The site is now occupied by sandy foreshore. The salt works were visible as earthworks and mapped from poor quality APs. A group of four rectangular salt pans occur in a linear pattern, with a single square salt pan to the E, centred at TF 5668 7095. The salt pans were visible as dark areas against the lighter surrounding sand, presumably where the evaporation pits had become silted and filled in. Mainly to the N of the salt pans are fragmentary channels defined by banks, centred at TF 5667 7103. A small section of channel is located S of the salt pans at TF 5672 7094. Not visible in 2009, probably covered by tidal sands and modern beach development.	MED	556670	371030	MLI41626	355947		Not visible	N	LHER, NMR, RCZAS
CH45	Find Spot	RB POTTERY	Most of a Roman pot was found in blue clay at a depth of about 10ft. in excavating for a petrol storage tank at Chapel St. Leonards in 1965.	RB	555970	370990	MLI41611	355968		N/A	N	LHER, NMR
CH46	Monument	MED/PMED WATER MEADOW	A possible medieval or post-medieval water meadow, centred at TF 5626 7093, was visible as earthworks on APs. The broad parallel ditches, 140m in length, have been levelled. Not visible in 2009, now buried/destroyed as part of 20th-century caravan development.	MED/PMED	556260	370930	MLI88765	1059865		Destroyed	N	LHER, NMR, RCZAS
CH47	Monument	IA/RB SALTERN	During the Lindsey coastal survey, a site at Trunch Lane revealed a layer of briquetage, including handbricks and evaporating troughs, and charcoal. It is thought to date from the Iron Age/Roman periods. There was also a series of at least 45 sub-rectangular features cut through the upper peat layer, one of which cut into the briquetage layer. Not visible in 2009, unknown current condition.	IA/RB	556900	370500	MLI43342, MLI43347			Not visible	B3	LHER, RCZAS
CH48	Building	COASTGUARD STATION	19th-century coastguard station visible on 1889 to modern OS maps and still in use with adjacent cottage.	EMOD-MOD	556180	372350				Good	C3	OS, RCZAS

Table 12 Addlethorpe parish gazetteer

Gaz Ref	RecordType	Name	Summary	Period	Easting	Northing	MonUID	NMR UID	Other Refs	Condition	Residual Threat	Sources
AD1	Monument	WW2 AIRCRAFT OBSTRUCTIONS	Two WW2 AA obstructions defined by a ditch flanked by sections of bank are centred at TF 5613 7068 and TF 5504 7055. Current satellite imagery shows the N and S ends of a linear feature still extant at the first ref.	MOD	556128	370696	MLI88767	1059868		Good	C3	LHER, NMR, RCZAS
AD2	Monument	MED RIDGE & FURROW	Probable late medieval earthwork ridge-and-furrow. Current satellite imagery shows there to be extensive N-S earthworks in this area, including ridge-and-furrow and field boundary ditches within 3 former fields. The S boundary is a substantial sinuous bank and ditch (the Dudic Bank) which separates AD2 from the even better-preserved AD3 and AD4.	MED	556000	370652	MLI88766			Good	C3	LHER, RCZAS
AD3	Monument	MED/PMED ENCLOSURES, RIDGE-AND-FURROW	A small (32m by 15m) medieval or post-medieval enclosure was visible as earthworks on APs, centred at TF 5581 7054. It has another small incomplete enclosure adjoining its W side. To the NW, NE and S of the enclosure are blocks of ridge-and-furrow, centred at TF 5560 7072 (in Chapel St Leonard, now ploughed out), TF 5610 7067 (at AD2) and TF 5578 7040. Current satellite imagery shows the enclosures are still extant at the W end of AD4 and S of AD2.	MED/PMED	555810	370540	MLI88759	1059866		Good	C3	LHER, NMR, RCZAS
AD4	Monument	MED/PMED RIDGE & FURROW	Ridge-and-furrow/post-medieval ploughing. Current satellite imagery shows there to be extensive earthworks in this area, with 6 small fields of N-S and E-W ridge-and-furrow defined by strong boundary lines which have been retained to create a preserved block of earthworks. The earthworks of further fields extend beyond the block boundaries but become increasingly faint. New grid ref.	MED	556100	370500				Good	C3	DOC, RCZAS
AD5	Monument	DUDIC BANK	Shown and named on the 1824 1-inch OS, and appearing (unnamed) on all subsequent editions. Long sinuous E-W earthwork bank with a ditch on the N side, running from the former Old Hotel at c TF 5685 7043 to TF 5540 7061. The bank is almost certainly of medieval date as the central section subdivides earthworks AD2 and AD3/4 and the parish boundary respects some sections in the W. It is visible on early 19th-century mapping and was still apparently intact until after c 1970. The central section is still well preserved, but the section running E from TF 5638 7058 has been ploughed out since the fields either side were amalgamated and is visible only as a soil- and cropmark. The section W of TF 5580 7055 has also largely been removed but partly remains as a field boundary.	MED	556100	370580				Good	C3	OS, RCZAS

Table 13 Ingoldmells parish gazetteer

Gaz Ref	RecordType	Name	Summary	Period	Easting	Northing	MonUID	NMR UID	Other Refs	Condition	Residual Threat	Sources
IN1	Monument	RECTANGULAR	At least 45 sub-rectangular features from TF 570	?PMED-	557000	370300	MLI43348			Destroyed	N	LHER,

Gaz Ref	RecordType	Name	Summary	Period	Easting	Northing	MonUID	NMR UID	Other Refs	Condition	Residual Threat	Sources
		FEATURES, ?OYSTER PITS	703 to TF 565 716. The S range of features was a series of 8 large sub-rectangular pits aligned parallel to the foreshore. One of these cut the briquetage layer and three others were cut by groynes. About 40m to the N were four more pits 12m wide. 50m N of these was a single pit with a spur wall of turf and dumped material at right angles to it on the landward side. Further N there are 2 groups of narrow trenches (2m by 12m). A batch of 8 closely packed parallel trenches, and 2 or more batches of four parallel trenches, one parallel to the first batch the other at right angles. The second group consisted of two parallel trenches, 2 at right angles and an 'l-shaped' trench. A final group of 8 sub-square (c 12m) pits. Also a single pit to the SE of these possibly the start of another group. The features are surrounded by wall-like features of dumped material. The function of these features is uncertain, however they bear a striking resemblance to oyster beds Recorded in the 19th century by Potts on Hayling island, Hampshire. A similar range of features have also been recorded at Sutton on Sea, where they appear to be associated with medieval features exposed on the beach in 1953. Not visible in 2009 at the given grid ref. Probably damaged by erosion and buried subsequently by beach replenishment.	EMOD								RCZAS
IN2	Monument	IA SALTERN	Iron Age salt working site with briquetage was seen beneath a medieval 'sun pan' in 1954. The site was exposed for a second time in 1979 beneath boulder clay. Handmade bricks and hearth material was collected. The medieval and Iron Age salt works were not visible on available APs. Not visible in 2009 at given grid ref. Probably damaged by erosion and buried subsequently by beach replenishment.	IA	557030	370160	MLI41667, MLI41668	355950		Not visible	B3	LHER, NMR, RCZAS
IN3	Monument	MED SALTERN	Medieval salt working site observed in 1954 overlying an Iron Age site. Not visible in 2009 at the given grid ref. Probably destroyed by modern beachfront development associated with the numerous caravan sites or covered by tidal sands.	MED	557030	370160	MLI41678	355950		Not visible	B3	LHER, NMR, RCZAS
IN4	Monument	MED SALTERN	Medieval saltern site. Not visible in 2009 at the given grid ref. Probably damaged by erosion and buried subsequently by beach replenishment..	MED	557070	370010	MLI41669			Not visible	B3	LHER, RCZAS
IN5	Monument	CROPMARK BANK AND DITCH	Cropmark ditch and banks. Completely destroyed above ground by modern caravan site development. There is the potential for below-ground archaeological deposits to survive however.	UNK	556900	370000				Not visible	C3	DOC, RCZAS

Gaz Ref	RecordType	Name	Summary	Period	Easting	Northing	MonUID	NMR UID	Other Refs	Condition	Residual Threat	Sources
IN6	Monument	?PMED CLAY PITS	Rectangular hollows and trenches indicating former clay pits on clay outcrop. Not visible in 2009 at the given grid ref, probably buried by modern beach replenishment.	PMED	557000	370000				Not visible	C3	DOC, RZAS
IN7	Monument	IA/RB SALTERN	Iron Age or Roman saltern site was exposed by movement of sand to the N of Ingoldmells Point. A large quantity of briquetage and hand bricks were recovered during investigations in 1979 (ELI5664). Some burnt material was associated with the debris, but no hearths or structures were observed, however fragments of baked clay were observed. Not visible in 2009 at the given grid ref, probably buried by modern beach replenishment.	IA/RB	557100	370000	MLI87088		ELI5664	Not visible	B1	LHER, RZAS
IN8	Find Spot	DENARIUS OF CARAUSIUS	Silver denarius, Vickers Point, Ingoldmells in 1953. The coin was minted in Colchester and shows the Emperor Carausius, AD 287–93.	RB	557200	369800	MLI87090		ELI5665	N/A	N	LHER
IN9	Monument	MED RIDGE & FURROW	A probable medieval field system, comprised of six blocks of ridge-and-furrow, was seen as earthworks on APs. Not visible in 2009 at the given grid ref due to lack of public access. What is clear from current satellite imagery is that the N block of earthworks is now completely removed at ground level by modern ploughing. A smaller triangular field at TF 56034 69681 to the SW (as encompassed in the site area) still survives, but barely. The images show faint traces of ridge-and-furrow, but it is unclear whether these are earthworks or cropmarks visible through the grass.	MED	556034	369681	MLI87066	1060750		V poor	C2	LHER, NMR, RZAS
IN10	Find Spot	MED AMPULLA & POTTERY	A pilgrim ampulla and medieval jugs found were found during a survey before 1980 when levelling ground for caravans (ELI5645). A fragment of Toynton jug was found on approximately the same site a year later.	MED	556750	369720	MLI41638		ELI5645	N/A	N	LHER
IN11	Find Spot	MED PILGRIM AMPULLA	14th-/15th-century lead alloy pilgrim ampulla (holy water container); scallop shell/shield with cross type. Found 5 inches down at the end of Anchor Lane.	MED	557100	369700	MLI41636			N/A	N	LHER
IN12	Monument	RB OCCUPATION	Romano-British site, possibly a farmstead, seen during construction of sea defences before 1935 (ELI5650). Pottery dating to 2nd and 3rd centuries was recorded together with brick and bone. More pottery and animal bones were seen when a small area of the site was washed away in 1953. Not visible in 2009 at the given grid ref, probably buried by modern beach replenishment.	RB	557430	369660	MLI41639		ELI5650	Not visible	C1	LHER, RZAS
IN13	Named Location	NAMED LOCATION	Named location for documentary accounts of shipping losses off the Lincolnshire coast in	PMED	558060	369640		1342862, 1339400, 1336682, 1301852,		N/A	N	NMR

Gaz Ref	RecordType	Name	Summary	Period	Easting	Northing	MonUID	NMR UID	Other Refs	Condition	Residual Threat	Sources
			general.					1348655, 1347879, 1448320, 1447426, 1446366, 1446364, 1446341, 1437230, 1437176, 1341872, 1343985, 1348707, 1344658, 1301944, 1349030, 1301871, 1341918, 1346563				
IN14	Monument	?PMED CLAY PITS	Conjoined rectangular features on shore against sea bank. Possible clay pits. Not visible in 2009 at the given grid ref, probably buried by modern beach replenishment.	?PMED	557170	369580				Not visible	C2	DOC, RCZAS
IN15	Find Spot	IA/RB BRIQUETAGE	A few fragments of briquetage were discovered during the Lindsey Survey at Vickers Point South in a woody peat layer, which probably date to the Iron Age/Romano-British periods.	IA/RB	557200	369500	MLI43341			N/A	B3	LHER
IN16	Find Spot	MAMMOTH TOOTH	Mammoth tooth, probably of the later Ice Age, found on the foreshore.	PAL	557130	369490	MLI41635			N/A	N	LHER
IN17	Monument	CIRCULAR ENCLOSURE	A potential circular embanked enclosure of unknown date with a diameter of 10m was seen as earthworks, between the high and low water marks on APs, near IA saltern IN18. Not visible in 2009 at the given grid ref, probably buried by modern beach replenishment.	UNK	557150	369420	MLI87077	1060752		Not visible	?B1	LHER, NMR, RCZAS
IN18	Monument	IA/RB SALTURNS	Two saltern sites were seen in a ditch c 2m down and 14 paces apart. Finds include handmade bricks, 9cm or smaller, pans and Iron Age potsherds, some Roman pottery was also recorded. Not visible in 2009 at the given grid ref, although elements are likely to survive beneath a modern caravan site.	IA/RB	556300	369400	MLI41651			Not visible	B3	LHER, RCZAS
IN19	Monument	IA SALTERN	Early Iron Age salt working site with briquetage, shallow vessels etc near circular enclosure IN17. Not visible in 2009 at the given grid ref, probably buried by modern beach replenishment.	IA	557190	369380	MLI41660			Not visible	B1	LHER, RCZAS
IN20	Monument	RECTANGULAR ENCLOSURE	An incomplete, rectangular ditched enclosure, 20m by 10m of unknown date, seen as cropmarks on APs. Not visible in 2009 at the given grid ref, probably buried underneath a modern caravan site.	UNK	556310	369310		1060749		Not visible	C3	NMR, RCZAS
IN21	Monument	RB SALTERN	Briquetage, handbricks, pan fragments and one Romano-British pottery sherd was found in newly cut dyke c 2m down. Not visible in 2009 at given grid ref, elements probably remain beneath a modern caravan site.	RB	556390	369280	MLI41652			Not visible	B3	LHER, RCZAS
IN22	Monument	MED-PMED	Probable saltern site: banks and rectangular	MED-	557300	369200	MLI41653	1060753		Not visible	B1	LHER,

Gaz Ref	RecordType	Name	Summary	Period	Easting	Northing	MonUID	NMR UID	Other Refs	Condition	Residual Threat	Sources
		?SALTERN	hollows, exposed in the gales between the high and low water marks, and mapped from good quality APs. Potential boundaries of unknown date were seen as earthworks, both boundaries are defined by a bank, 50m long, and are centred at TF 5728 6919 and TF 5739 6898. Finds include medieval and post-medieval sherds, including Toynton and Old Bolingbroke types, animal bones were also found. Now thought to not to be a saltern but a modern digging site into which earlier material was washed, although close to IA saltern IN19 and bank IN23. Not visible in 2009 at the given grid ref, probably buried by modern beach replenishment.	PMED								NMR, RCZAS
IN23	Monument	LINEAR EARTHWORK	An undated earthwork linear feature was identified from APs. Not visible in 2009 at the given grid ref, probably buried beneath 20th- or 21st-century caravan site development.	UNK	557150	369120	MLI87076			Not visible	C1	DOC, RCZAS
IN24	Monument	IA SALTERN	Early Iron Age salt working site with briquetage, shallow vessels etc. Not visible in 2009 at the given grid ref, probably buried by modern beach replenishment.	IA	557290	369120	MLI41661			Not visible	B1/C3	LHER, RCZAS
IN25	Monument	?MOD CROPMARKS & EARTHWORKS	Cropmark and earthwork features have been identified on APs which have been interpreted as medieval enclosures and boundary ditches. A trial trench was excavated on a development site by LAS In 2000 (ELI230) across one of the cropmark features, and no evidence was found to suggest that they are of any antiquity. One was found to contain modern material and the other contained no dateable material and it is suggested that they are both relatively recent drainage works in an area where flooding was regular. The drain forming the modern boundary between the development site and the village of Ingoldmells to the S was not present on the 1906 OS map which is further evidence for relatively recent alterations to drainage arrangements. It is likely that the cropmark features investigated in the evaluation are contemporary with this boundary and form part of the same drainage system. Not visible on the ground in 2009 at the given grid ref. A view from Chapel Road (A52) shows a relatively flat landscape. Satellite photographs show cropmarks, but some at least appear to be infilled and levelled remains of modern field boundaries.	?MOD	556280	369100	MLI80732	1377001	ELI230	Not visible	C3	LHER, NMR, RCZAS
IN26	Monument	IA SALTURNS	Early Iron Age salt producing sites AT TF 5680 6880; TF 5719 6938; TF 5729 6912; TF 5744 6887, with briquetage, shallow vessels, etc. All the	IA	557190	369100		355838		?Destroyed	B3/N	NMR, RCZAS

Gaz Ref	RecordType	Name	Summary	Period	Easting	Northing	MonUID	NMR UID	Other Refs	Condition	Residual Threat	Sources
			indicated sites are sand covered, except the first where there is a new building, the occupant of which has no knowledge of the finds. Lincoln Museum has no more information on these sites. Not visible in 2009 at the given grid ref, this area is totally developed with modern caravan sites and housing.									
IN27	Monument	MED/PMED ENCLOSURES	Possible medieval or post-medieval rectilinear ditched enclosures were seen on APs as earthworks, and latterly as cropmarks. An incomplete enclosure, measuring 130m by 90m, is centred at TF 5617 6903. Attached to its E side are two conjoined enclosures, measuring on average 40m by 30m. Boundaries attached and adjacent to the enclosures are probably parts of more enclosures. Not visible in 2009 at the given grid ref, moreover, this site is at the same location as that mentioned in entry IN25, thus referring to the same set of earthworks and cropmarks which were proven to be of a modern date.	MED/PMED	556230	369040		1060748		Not visible	C3	NMR, RCZAS
IN28	Monument	LINEAR EARTHWORK	An undated earthwork linear feature was identified from APs. Not visible in 2009 at the given grid ref, probably buried during modern beach replenishment.	UNK	557390	368980	MLI87074			Not visible	C3	LHER, RCZAS
IN29	Monument	IA SALTERN	Early Iron Age salt working site with briquetage, shallow vessels. Not visible in 2009 at the given grid ref, probably buried beneath modern beach replenishment.	IA	557440	368870	MLI41658			Not visible	B3	LHER, RCZAS
IN30	Monument	PRE OCCUPATION	A group of timber structures (?hut circles) on a hummock of boulder clay at about half tide level, seen on the NE slopes of Ingoldmells Point in September 1907. The apparent hut circles, which are mostly oval in shape and 3–4m in diameter, were formed by about a score of piles. The floors within the circles were artificially raised with boulder clay. Briquetage, but no other domestic waste, was seen. This site is under sand; no archaeological remains are visible. Not visible in 2009 at the given grid ref, buried beneath tidal sands or modern beach replenishment.	PRE	557500	368700	MLI41645	355868		Not visible	C1	LHER, NMR, RCZAS
IN31	Find Spot	RB POTTERY	Small Romano-British rustic ware cooking pot in grey fabric found at Ingoldmells, embedded in clay which is only revealed at certain low tides at the end of sea lane.	RB	557500	368700	MLI41634			N/A	N	LHER
IN32	Named Location	NAMED LOCATION	Named location for documentary accounts of shipping losses off Ingoldmells Point.	EMOD	557550	368700		942803, 1347896, 1316022, 1360375		N/A	N	NMR
IN33	Monument	RB OCCUPATION	Romano-British occupation at TF 5744 6867, dated	RB	557430	368660	MLI41639	355841		Not visible	C1	LHER,

Gaz Ref	RecordType	Name	Summary	Period	Easting	Northing	MonUID	NMR UID	Other Refs	Condition	Residual Threat	Sources
		SITE	by pottery to 2nd and 3rd centuries, seen during the construction of concrete sea defences at Ingoldmells. Late pottery, animal bones, etc., were seen when a small area of the site not covered by concrete (near TF 5746 6864) was washed away in 1953. Hand bricks and potsherds in the British Museum. Late 3rd- and 4th-century pottery in Lincoln Museum. The indicated sites are covered by sea defences and sand. Not visible in 2009 at the given grid ref.									NMR, RZAS
IN34	Monument	RB DITCH	Roman ditch containing a large quantity of animal bones and 3rd-century pottery, including 'dog dishes' and a jar with a lug handle. Leather fragments possibly from shoes were also found. This could indicate Roman settlement in the area. Not visible in 2009 at the given grid ref, probably buried beneath modern beach replenishment.	RB	557550	368650	MLI41637			Not visible	C1	LHER, RZAS
IN35	Monument	WW2 PILLBOX	WW2 Type 22 pillbox in river embankment, Ingoldmells Point. In 2009, only the concrete base remains in-situ; the walls and roof of the structure have been removed/demolished leaving only the base remaining. Residual threat upgraded due to likelihood of the base disappearing.	MOD	557379	368596	MLI43280	1419835	ELI5652	Poor	C1/2	LHER, NMR, RZAS
IN36	Find Spot	HALF-FOLLIS OF CONSTANTINE I	Coin, bronze half-follis of Constantine I was found at Ingoldmells point. The coin was struck at Sirmium and dates to 324AD. It appears to be a type commemorating one of the great victories in that year. The reverse reads SARMATIA DEVICTA (Sarmatia conquered) and shows a prisoner cowering at the feet of a winged victory.	RB	557400	368600	MLI87091		ELI5667	N/A	N	LHER
IN37	Monument	MED SALTERNS	Medieval saltpans. Visited at low tide: there is no surface indication of salt working. Not visible in 2009 at the given grid ref, probably covered over by modern beach replenishment.	MED	557450	368600	MLI41648	355844		Not visible	B1	LHER, NMR, RZAS
IN38	Monument	SALTERN	Saltern scatter, exposed in beach erosion in August? 1980. Possibly a site already noted by Professor Swinnerton. In September 1980 the site was explored further and revealed a number of troughs (ELI5663). The troughs were not in or on a hearth and there was no evidence of burnt matter, but some still had supports adhering to them. These troughs were almost certainly dumped there after use; the troughs were very fragile and could not be lifted whole. Not visible in 2009 at the given grid ref, covered over by modern beach replenishment.	UNK	557550	368590	MLI41649		ELI5663	Not visible	B1	LHER, RZAS
IN39	Monument	?MED BANK	The sea defence bank known as Roman Bank is	?MED	557090	368550	MLI80708		ELI1192	Not visible	B3	LHER,

Gaz Ref	RecordType	Name	Summary	Period	Easting	Northing	MonUID	NMR UID	Other Refs	Condition	Residual Threat	Sources
			thought to be medieval. An E-W ditch of unknown width and length was identified during a watching brief by LAS on construction of a new MacDonalds restaurant in 2000 (ELI1192). The ditch is positioned at the foot of the bank, and is thought to be related to it. The Roman Bank in this area survives as the modern road alignment, also known as 'Roman Bank'. It is clear from the sources that archaeological deposits relating to it lie beneath the modern ground surface, although at the time of the 2009 survey, no upstanding elements were visible within this area.									RCZAS
IN40	Monument	IA SALTERN	Iron Age salt working site, producing hand bricks, short rods and Iron Age pottery. Not visible in 2009 at the given grid ref at ground level. An area at the grid co-ordinates has been sectioned off with hedging within the modern caravan site indicating that the Iron Age site is preserved to some extent within a clearly defined boundary.	IA	556500	368500	MLI41654			Not visible	B3	LHER, RCZAS
IN41	Find Spot	RB BRICKS	Roman hand bricks were found while metal detecting.	RB	557400	368500	MLI87092		ELI5667	N/A	N	LHER
IN42	Find Spot	PMED PEWTER PLATES	Two pewter plates with incised scenes dug up in Ingoldmells and dated to the 17th century.	PMED	557500	368500	MLI41630			N/A	N	LHER
IN43	Monument	IA/RB SALTERN	A small-scale excavation of an Iron Age/Roman saltern complex by HWP in 2000 revealed a number of channels for the management of seawater. Not visible in 2009 at the given grid ref, now covered over by modern caravan site development.	IA/RB	557300	368200		1343747		No visible	B3	NMR, RCZAS
IN44	Monument	POSS RB OCCUPATION SITE	Possible Roman occupation site, now covered by sea defences. The site is now sealed and covered over with modern topsoil and some dumped waste material. It is suggested that this possible Roman occupation site is relatively protected underlying these dumps, which make the area significantly higher than the surrounding landscape.	RB	557440	368150	MLI41641	355847		Not visible	C1	LHER, NMR, RCZAS
IN45	Monument	RECTANGULAR ENCLOSURE	Three sides of a potential embanked enclosure of unknown date were seen on APs as earthworks, between the high and low water marks. The enclosure has a potential length of 20m. It is not clear from the APs alone if it is even archaeological. Not visible in 2009 at given grid ref, probably buried by modern beach replenishment.	UNK	557550	368040	MLI87073	1060743		Not visible	C1	LHER, NMR, RCZAS
IN46	Find Spot	POSSIBLE PURSE FITTING	Bronze horseshoe shaped object, possibly a purse fitting, found at a depth of 4.88m 'close to Roman Bank'. It is inscribed with -PAX- with two birds, probably doves, on either side.	UNK	557140	367980	MLI41632			N/A	N	LHER

Gaz Ref	RecordType	Name	Summary	Period	Easting	Northing	MonUID	NMR UID	Other Refs	Condition	Residual Threat	Sources
IN47	Find Spot	RB POTTERY	Possible Romano-British pottery found on the shore just N of the holiday camp.	RB	557400	367900	MLI41633			N/A	N	LHER
IN48	Monument	MED RIDGE & FURROW	Probably medieval field system consisting of at least four blocks of ridge-and-furrow was seen as earthworks on APs. The field system also comprises ditched boundaries, some of which may be later than the ridge-and-furrow they relate to. Not visible in 2009 at the given grid ref, appears to have been completely destroyed by modern caravan site development.	MED	556760	367890		1060741		Destroyed	N	NMR, RCZAS
IN49	Find Spot	?IA/RB ARTEFACTS	Hand bricks and base of gritty jar found close to saltern troughs, Ingoldmells.	?IA/RB	557550	367800	MLI41650			N/A	N	LHER
IN50	Monument	IA SALTERNS	Early Iron Age salt working site with briquetage and pottery including some Belgic. Found in 1954 exposed on beach a large amount of briquetage and burnt surfaces found. At TF 5752 6777 early Iron Age salt working site with hearth was exposed after 1953 flood. The pottery associated with the site includes some with Belgic affinities. At TF 5750 6780 a few fragments of briquetage were discovered in a woody peat layer, although no structure was observed. Not visible in 2009 at the given grid ref, probably buried by modern beach replenishment.	IA	557470	367760	MLI41664		ELI483	Not visible	B1	LHER, RCZAS
IN51	Monument	MED/PMED ENCLOSURES	A possible medieval or post-medieval enclosure and boundaries were seen as earthworks on APs. Two conjoined ditched rectilinear enclosures, measuring 80m by 70m and 60m by 30m, are centred at TF 5699 6772. Perpendicular boundaries are attached to the N side of the enclosures, probably the remains of a third enclosure. The purpose of the enclosures was not clear from the APs alone. They have been built over. Not visible in 2009 at the given grid ref as the site is covered over by modern development. Potential below-ground archaeological deposits remain.	MED/PMED	556990	367720	MLI87068	1060740		Not visible	C3	LHER, NMR, RCZAS
IN52	Monument	WW2 PILLBOX	WW2 Type 22 pillbox with large machine gun embrasure. S of Ingoldmells, Butlins Holiday Camp, near A52. Not visible in 2009 at the given grid ref as the site is on private land, therefore no access. Potentially still exists at TF 57021 67762 (new grid ref) after consulting modern satellite imagery.	MOD	557021	367762	MLI43283	1419838	ELI5654	No access	C3	LHER, NMR, RCZAS
IN53	Monument	RECTANGULAR ENCLOSURE	Three sides of a potential embanked enclosure of unknown date were seen on APs as earthworks, between the high and low water marks. The enclosure has a potential length of 30m. It is not clear from the APs alone if it is even	UNK	557480	367700		1060744		Not visible	C3	NMR, RCZAS

Gaz Ref	RecordType	Name	Summary	Period	Easting	Northing	MonUID	NMR UID	Other Refs	Condition	Residual Threat	Sources
			archaeological. Not visible in 2009 at the given grid ref, probably buried by modern beach replenishment.									
IN54	Monument	LINEAR EARTHWORK	An undated earthwork linear feature was identified from APs. Not visible in 2009 at given grid ref, probably buried by modern beach replenishment.	UNK	557480	367700	MLI87072			Not visible	C3	LHER, RCZAS
IN55	Find Spot	RB POTTERY	Roman pottery said to have been found when making Butlin's Camp.	RB	557290	367680	MLI41640	355853		N/A	N	LHER
IN56	Monument	IA SALTERNS	Early Iron Age salt-producing sites at TF 5745 6742; TF 5746 6751; TF 5747 6776; TF 5752 6777; TF 5752 6781, excavated in 1932 (NMR 633091). Briquetage and pottery, including some Belgic. In mud exposed on the beach in this area there is a considerable amount of undated briquetage and burnt surfaces. Not visible in 2009 at the given grid ref, probably covered over by modern caravan site and resort site development.	IA	557400	367600		355850, 633091		Not visible	B1	NMR, RCZAS
IN57	Monument	IA SALTERN	Early Iron Age salt working site with briquetage and pottery, including Belgic found in 1954. At a later date briquetage and burnt surfaces were seen exposed in mud on the beach. Not visible in 2009 at the given grid ref, probably buried by modern beach replenishment.	IA	557450	367510	MLI41663			Not visible	B1	LHER, RCZAS
IN58	Monument	BUTLIN'S HOLIDAY CAMP	Billy Butlin started construction in 1935, and his first Holiday Camp opened on Easter weekend 1936. It catered for 500 people at a cost of £2.10s per head. The first chalets were timber framed, with an infill of asbestos panels, and the camp was self-contained with restaurants, shops, a theatre, swimming pool and other facilities. During WW2, the camp was requisitioned for the Royal Navy and renamed HMS Royal Arthur, returning to use as a holiday camp in 1946. The site became Funcoast World in 1972. The theatre and the remaining original chalets (except for a single example, IN60), were demolished in 1997–8 and replaced by holiday flats. The site is now completely modernised apart from the mentioned, surviving example. Potential foundations for the chalets and theatre etc potentially still exist below-ground.	MOD	557200	367500	MLI87079			Not visible	B3	LHER, RCZAS
IN59	Monument	IA SALTERN	Early Iron Age saltworking site with briquetage and pottery, including Belgic found in 1954. At a later date briquetage and burnt surfaces were seen exposed in mud on the beach. Not visible in 2009 at the given grid ref, probably buried by modern beach replenishment.	IA	557450	367420	MLI41662			Not visible	B1	LHER, RCZAS
IN60	Building	HOLIDAY	Former holiday chalet built c 1936, now gardeners'	MOD	557348	367252	MLI87064		LBS	Good	B3	LHER,

Gaz Ref	RecordType	Name	Summary	Period	Easting	Northing	MonUID	NMR UID	Other Refs	Condition	Residual Threat	Sources
		CHALET	office. Timber frame with asbestos panels, slate roof with overhanging eaves and bargeboards. Single storey, 3-bay front, the projecting gable is corbelled out on timber brackets. This is the last remaining chalet of the original pre-war site. Grade II listed. The chalet is present in 2009, but situated on private land with no direct public access possible (without paying for entry), The chalet was viewed from the rear through a modern fenceline and appears to be in relatively good condition apart from the modern plastic guttering attached to the N side of the chalet has no downpipe meaning that dripping water is hitting the base of the timber frame and panels resulting in discolouration and potential rotting of the wood. In good condition otherwise.						196037			RCZAS
IN61	Monument	MED RIDGE & FURROW	Probable broad late medieval ridge-and-furrow, seen as earthworks, with a maximum length of 110m. Not visible in 2009 at the given grid ref, levelled as part of modern caravan site development.	MED	556600	367210	MLI87067	1060739		Destroyed	N	LHER, NMR, RCZAS
IN62	Monument	WW2 PILLBOX	Possible pillbox on sand. Not visible in 2009 at the given grid ref, probably demolished and removed as part of modern beach replenishment.	MOD	557400	367130				Destroyed	N	RCZAS
IN63	Find Spot	CLAY CYLINDERS, BRICKS	Clay cylinders, bricks, etc. from a site at TF 5659 6701, c 1930. The finds were made whilst cleaning drains. They could be related to a saltern.	UNK	556590	367010	MLI41646, MLI41647	355856		N/A	N	LHER, NMR
IN64	Monument	MED/PMED RECTANGULAR ENCLOSURES	A possible medieval or post-medieval enclosure and boundary were seen on APs as earthworks. An incomplete embanked rectangular enclosure, measuring 140m by 90m, is centred at TF 5693 6692. Parallel to its W side is a boundary bank, 60m long. These features have been built over. Not visible in 2009 at the given grid ref. The site is now part of a modern caravan site development. Potential below-ground archaeological deposits remain however.	MED/PMED	556930	366920	MLI87069	1060738		Not visible	C2	LHER, NMR, RCZAS
IN65	Monument	WW2 AA BATTERY	A potential WW2 AA battery was seen as earthworks and mapped from poor quality APs. It comprises three circular embanked enclosures, 3–5m in diameter, each with an entrance, and centred at TF 5722 6677, TF 5721 6679 and TF 5724 6675. It has now been built over. Not visible in 2009 at the given grid ref, the site is now levelled and part of a modern car park associated with Butlins Holiday Camp. Potential below-ground archaeological deposits remain however.	MOD	557220	366770	MLI87070	1060737		Not visible	C3	LHER, NMR, RCZAS

Gaz Ref	RecordType	Name	Summary	Period	Easting	Northing	MonUID	NMR UID	Other Refs	Condition	Residual Threat	Sources
IN66	Monument	WW2 COASTAL BATTERY	WW2 coastal battery includes platform with two holdfasts for 6in gun and engine room. Jackson's Corner, E of A52, Ingoldmells. Not visible in 2009 at the given grid ref, probably demolished as part of modern beachfront development. Below-ground archaeological deposits may still remain however.	MOD	557300	366700	MLI43281	1419837	ELI5655	Destroyed	N	LHER, NMR, RCZAS
IN67	Monument	?PMED CLAY PITS	Rectangular hollows and trenches (on clay outcrop). Former clay pits. Not visible in 2009 at the given grid ref, probably buried by modern beach replenishment.	PMED	557400	366600				Not visible	C2	DOC, RCZAS
IN68	Find Spot	?BA BURIALS	A skull and skeletal remains of at least three bodies were found on the beach at Ingoldmells. The date has been suggested as Bronze Age.	?BA	557500	366600	MLI41670			N/A	N	LHER
IN69	Monument	FISH WEIR	Site of 'fish stakes' depicted on shore on map of 1803. Not visible in 2009 at given grid ref, probably covered by modern beach replenishment.	PMED	557450	366450				Not visible	N	1803 MAP, RCZAS

Table 14 Skegness parish gazetteer

Gaz Ref	RecordType	Name	Summary	Period	Easting	Northing	MonUID	NMR UID	Other Refs	Condition	Residual Threat	Sources
SG1	Find Spot	CLAY CYLINDERS, BRICKS	Clay cylinders, bricks, etc., from a site at TF 5637 6703 c 1930. The finds were made whilst cleaning drains. Local enquiries added nothing to the above. They could be related to a saltern.	?IA/RB	556370	367030	MLI41646	355856		N/A	N	LHER
SG2	Monument	MED MOATED SITE, MED & RB FINDS	Site of a moat and an old house; small bricks, shingle pebbles and glazed pottery (at least 200 years old) found. Earthworks of moat clearly visible on APs. The house was demolished in the early 20th century. The pottery, which was also found some time ago, appears to have been medieval, although a Roman pot and small clay cylinders with finger grip marks were also found before 1930. The moat encloses a rectangular area 70m by 60m and is centred at TF 5665 6690. The NW corner is not visible. Causeways in the sides are modern. No internal features visible, apart from the modern house and a pebble path on the inner bank of the moat. No access to private land in 2009 and no clear sign of features on satellite images.	RB/MED	556700	366890	MLI41675	355871		No access	C3	LHER, RCZAS
SG3	Monument	POSSIBLE MED GRANGE	Possible placename evidence for a medieval grange, Grange Farm. No access in 2009, part of a modern caravan site development.	?MED	556600	366600	MLI41680			No access	N	LHER, RCZAS
SG4	Monument	MED RIDGE & FURROW	Four blocks of probably medieval ridge-and-furrow were seen as earthworks and mapped from APs, centred at TF 5651 6682 and TF 5628 6657. No access in 2009 (private land), probably removed/destroyed as part of modern caravan park development and the Skegness Water Leisure Park after	MED	556280	366570		1060734		Destroyed	N	NMR, RCZAS

Gaz Ref	RecordType	Name	Summary	Period	Easting	Northing	MonUID	NMR UID	Other Refs	Condition	Residual Threat	Sources
			consulting modern satellite imagery.									
SG5	Monument	MED RIDGE-AND-FURROW	Medieval ridge-and-furrow. No access in 2009. The site is now a modern caravan park development, suggesting that the ridge-and-furrow has been totally removed. Archaeological deposits relating to the ridge-and-furrow still have the potential to survive as below-ground deposits however.	MED	557100	366500				No access	C3	DOC, RCZAS
SG6	Monument	?OYSTER PITS	Rectangular feature (on sand) defined by banks or walls. Oyster beds or fish farming? Not visible in 2009 at the given grid ref, probably buried by modern beach replenishment.	?PMED	557350	366160				Not visible	C2	DOC, RCZAS
SG7	Monument	MED EARTHWORKS	The medieval moat and a field system were seen as earthworks, and mapped from good quality APs. The moat encloses a rectangular area 110m by 40m and is centred at TF 5596 6621. Ridge-and-furrow is visible in the interior and adjacent to the exterior of the moat. No trace of a possible manor house was visible, in the interior of the moat, on the available APs. The remains of a field system, consisting of 8 blocks of ridge-and-furrow and associated boundaries, are visible, to the E of the moat, centred at TF 5611 6630 and TF 5624 6599. The site appears to be in relatively good condition, with no current agricultural impact other than the area being used for cattle grazing and the like. A network of footpaths criss-cross the area, with relatively good access. With encroachment by modern caravan site development from the E, the residual threat status has been upgraded to C2.	MED	556190	366110		355862		Good	C2	NMR, RCZAS
SG8	Monument	WW2 PILLBOX	Probable WW2 hexagonal pillbox on APs on the seaward side of the esplanade. Now demolished. Not visible in 2009 at the given grid ref, demolished as the entry indicates.	MOD	557300	366060	MLI88666	1060735		Destroyed	N	LHER, NMR, RCZAS
SG9	BUILDING	DERBYSHIRE MINERS' CONVALESCENT HOME	Purpose built by F.H. Broomhead of the firm of Percy B. Houfton and Company for the Miners' Welfare Fund, in Winthorpe Avenue. Completed in 1927 in restrained neo-Georgian style. In good condition in 2009. In private hands, and part of 'Summer 'Sands' caravan/holiday park.	MOD	557100	365800		762367		Good	C3	NMR, RCZAS
SG10	Monument	?OYSTER BED	Rectangular feature on sand defined by banks or walls. Possible oyster beds or fish farming. Not visible in 2009 at the given grid ref, probably buried by modern beach replenishment.	PMED	557300	365760				Not visible	C2	DOC, RCZAS
SG11	Building	PRIMITIVE METHODIST CHAPEL	Chapel shown on mapping of 1849, one of few buildings seawards of the sea bank at that time. Not visible in 2009. New grid ref.	EMOD	556850	365700				Not visible	C3	1849 MAP, RCZAS
SG12	Monument	WW2 PILLBOX	Probable WW2 hexagonal pillbox on APs on the seaward side of the esplanade. Now demolished. Destroyed by 2009.	MOD	557265	365615	MLI88668	1060735		Destroyed	N	LHER, NMR, RCZAS
SG13	Monument	MED ENCLOSURES, RIDGE & FURROW	Probable medieval enclosures and ridge-and-furrow were seen as earthworks and mapped from APs. Three conjoined ditched enclosures, with average width of 25m, are centred at TF 5611 6551. Surrounding these on three sides are five	MED	556110	365510		1060745		Good	C3	NMR, RCZAS

Gaz Ref	RecordType	Name	Summary	Period	Easting	Northing	MonUID	NMR UID	Other Refs	Condition	Residual Threat	Sources
			blocks of ridge-and-furrow. A single block of ridge-and-furrow is visible centred at TF 5657 6508. The earthworks appear to be fully intact in 2009.									
SG14	Monument	?WW2 AIRCRAFT OBSTRUCTIONS	Staggered ditches and banks following track, visible on APs of 1940. Ditches filled in by 1966 but banks remained. Possibly anti-glider obstructions. The banks may have been incorporated into the present golf course, but could not be distinguished.	MOD	557000	365200				Not visible	C3	DOC, RCZAS
SG15	Monument	NORTH SHORE GOLF COURSE	An 18-hole links/parkland course, designed by the famous golf course designer and player James Braid (1870–1950). It was founded in 1910. In good condition in 2009.	MOD	557000	365130		837725		Good	C3	NMR, RCZAS
SG16	Monument	WW2 PILLBOX	Pillbox from AP assessment. Destroyed by 2009.	MOD	557110	365130				Destroyed	N	DOC, RCZAS
SG17	Monument	MED RIDGE & FURROW	Two blocks of medieval ridge-and-furrow were seen as earthworks and mapped from APs. Destroyed by 2009 as part of modern caravan site development.	MED	556480	364680		1060684		Destroyed	N	NMR, RCZAS
SG18	Monument	WW2 PILLBOX	Square WW2 concrete pillbox or observation post, entered by tunnel. E of A52 road, overlooking the seafront. Not visible in 2009 at the given grid ref, which place the pillbox in a series of privately owned houses (no access). Satellite imagery does, however, reveal a square structure at the E end of one of the gardens near TF 5713 6418 which may be the pillbox.	MOD	557000	364200	MLI43284	1419839		No access	C3	LHER, NMR, RCZAS
SG19	Building	IVY FARM	Mid to late 18th century. 2 storeys in brick with pantile roof with stone coped gable ends with brick stacks. Glazed porch. 1 gable end has tumbled brickwork, the other rough rendered. Later wing to rear. Grade II listed. 2 early 19th-century thin octagonal iron gate posts listed separately. In good condition in 2009.	PMED	556266	364137			LBS 404770, 404771	Good	B3	EH, RCZAS
SG20	Building	SHIP HOTEL	Hotel. Built c 1935 for Home Brewery. Steel frame and concrete. Flat roof with cantilevered eaves and a steel balustrade. 2 storey. Main front has central double doors in fluted tile surround. To the right a single storey wing, with projecting corner bay windows. Above a central projecting pavilion. The ornate iron rainwater heads and square down pipes survive as do most of the original awnings. Grade II listed. In good condition in 2009.	MOD	556606	363941			LBS 427778	Good	B3	EH, RCZAS
SG21	Find Spot	BA STONE HAMMER	Perforated Bronze Age stone axe hammer unearthed in 1957 during excavations for garage. In Lincoln Museum.	BA	556530	363930	MLI41698	355901		N/A	N	LHER, HER
SG22	Find Spot	MED POTTERY, SKEGNESS	Medieval pottery including 15th-century heavy storage jar rims, pancheon and globular unglazed jars found in Lincoln Road on school extension, 1964.	MED	556200	363900	MLI41688			N/A	N	LHER
SG23	Find Spot	PMED POTTERY, SKEGNESS	Post-medieval brown-glazed ware sherds found in Lincoln Road on school extension, 1964.	PMED	556200	363900	MLI41689			N/A	N	LHER
SG24	Building	SKEGNESS TOWN HALL	Built as the National Deposit Friendly Society Convalescent Home in 1925-1927 to designs by W H Ansell. It closed c 1948	MOD	556900	363900		1075131		Good	C3	NMR, RCZAS

Gaz Ref	RecordType	Name	Summary	Period	Easting	Northing	MonUID	NMR UID	Other Refs	Condition	Residual Threat	Sources
			and became the town hall in 1964. In good condition in 2009.									
SG25	Monument	WW2 PILLBOX	WW2 pillbox, nearly completely demolished leaving only the concrete base partially exposed in addition to a very small section of wall (less than 1m length) in the W corner, surviving only to a height of c 0.50m. The design appears individual or unique to the area, with the outer face of the concrete moulded to appear as regular rough worked stonework as camouflage. Upgraded to C1 status as very little of the monument is left.	MOD	557150	363700				V poor	C1	DOC, RCZAS
SG26	Monument	?PMED CLAY PITS	Rectangular hollows and trenches (on clay outcrop), former clay pits? Not visible in 2009 at the given grid ref, probably buried by modern reclamation.	PMED	557200	363700				Not visible	C2	DOC, RCZAS
SG27	Building	ST MATTHEW'S CHURCH	1879–80 by James Fowler of Louth, completed 1884 by W and C A Bassett Smith. Early English style. Coursed stone with ashlar dressings. Slate roof. Tower never built. Bell-turret. St Francis window by Sir J Ninian Comper. Grade II listed. In good condition in 2009.	EMOD	556646	363535			LBS 404840	Good	B3	EH, RCZAS
SG28	Find Spot	PMED POTTERY, SKEGNESS	Post-medieval pottery, mainly green and brown glazed pancheons of 17th to 18th century date found during Lincoln Road developments.	PMED	556100	363500	MLI41683			N/A	N	LHER
SG29	Monument	MED RIDGE & FURROW	Possible broad medieval ridge-and-furrow, with a maximum length of 40m. Seen as earthworks on APs. Destroyed by modern housing by 2009.	MED	556300	363470		1060685		Destroyed	N	NMR, RCZAS
SG30	Building	SKEGNESS PIER	Skegness Pier was designed by Clarke and Pickwell and and built by Head Wrightson & Co. in 1880–1. The pier neck has projecting bays with shelters and the wooden deck is supported on lattice girder frame-work with pairs of braced cast iron columns on cast iron screw piles. Originally over 1800ft (548.6m) long, with a substantial pierhead theatre with an elevated promenade deck at its end, the main pier structure is now only 388ft (118m) long after significant shortening. In good condition in 2009.	MOD	557200	363400		355908		Good	B3	NMR, RCZAS
SG31	Building	WESLEYAN METHODIST CHAPEL	Wesleyan Methodist chapel built in 1881–2 by Charles Bell. The building is of red pressed brick with stone dressings. The gabled front has four-light traceried windows over the entrance and long flanking wings. In good condition in 2009.	EMOD	556660	363320		1380319		Good	C3	NMR, RCZAS
SG32	Named Location	NAMED LOCATION	Named location for documentary losses of shipping off Skegness.	EMOD	557720	363320		1301867, 1350025, 1349851		N/A	N	NMR
SG33	Monument	COAL YARD	Coal yard shown on mapping of 1849. Destroyed by 2009. The site is now an open area car park and modern outbuildings.	EMOD	556650	363250				Destroyed	N	1849 MAP, RCZAS
SG34	Monument	EMBASSY SWIMMING POOL	The open air swimming pool opened in 1928. It was designed by WF Wills as part of the Skegness seafront. The pool was demolished in the 1980s and replaced by a nearby complex that contained an indoor and outdoor pool. Confirmed	MOD	556990	363250		1440901		Destroyed	N	NMR, RCZAS

Gaz Ref	RecordType	Name	Summary	Period	Easting	Northing	MonUID	NMR UID	Other Refs	Condition	Residual Threat	Sources
			destroyed by 2009.									
SG35	Building	HILDREDS HOTEL/NEW HOTEL	Built in 1897 by A. Coke Hill in Italianate style and consisting of two storeys and 12 bays in red brick with a Welsh slate roof. The first floor is painted and displays brick rusticated pillars and moulded segmental heads above windows and doorways with a single storey wing to the left with balustrade above. There is another small balustrade above the main door. The former Grade II building was delisted in 1989 and was presumably demolished to make way for the Hildred's Centre shopping precinct, the first phase of which opened in 1988. The building may well be the New Hotel shown on early 19th-century mapping on the site of the 1897 building. An 1877 photo shows a large E-W 18th-century 2-storey brick structure with pantiled hipped roof, 12 large and several smaller sash windows on the N front and a large 2-storey 19th-century bay at the E end. To the rear was what appeared to be a 19th-century wing; a separate photo shows a 19th-century stable block and rear yard, presumably connected to the extension. These features appear on the 1889 OS. E given grid ref was incorrect. New grid ref assigned.	PMED	556500	363140		518367	LBS 404785 (delisted)	Demolished	N	NMR, OS, RCZAS
SG36	Building	SKEGNESS STATION	Railway station on the Skegness Branch Railway, constructed for c £9000 and opened in 1873. The buildings fell into disuse and disrepair in about 1993, but there were plans for renovation as a possible community amenity. However, as of 2009, the whole station appears to be in regular use as a proper train station. The first floor areas of the main station building display boarded up windows as do some of the ground floor extensions to the NW.	EMOD	556200	363200		507073		Good	C3	NMR, RCZAS
SG37	Find Spot	NEO GREENSTONE AXE	Neolithic polished greenstone axe found on beach between clock tower and pier.	NEO	557300	363200	MLI41691			N/A	N	LHER
SG38	Building	BAPTIST CHAPEL	Baptist chapel built in 1911 by John Wills and Sons, the chapel replaced an earlier prefabricated Iron Chapel that was formerly owned by the Free Church of England and is now used as the church hall. The building is of red brick and stone with a corner tower and gabled end with a window of five lights with perpendicular tracery. In good condition in 2009.	MOD	556670	363110		1380312		Good	B3	NMR, RCZAS
SG39	Monument	SKEGNESS MED-MOD SETTLEMENT	Medieval settlement replacing an earlier site destroyed by storms in 1526 (SG42). The name Skegness is derived from the Old Danish personal name 'Skeggi' and Old Norse 'nes'. The population fell from 16th-century high levels by the early 18th century to 10 families, and did not recover substantially until the 1870s: the population had risen to 1338 in 1881, as it achieved great popularity as a seaside resort following the opening of the railway in 1873 (SG56), with hotels (eg SG35, SG49) a pier (SG30), and other facilities. A depression in the 1890s affected the growth of Skegness, but early to mid 20th-century mass tourism lead to great expansion.	MED-MOD	556900	363100	MLI86086			N/A	N	LHER, RCZAS

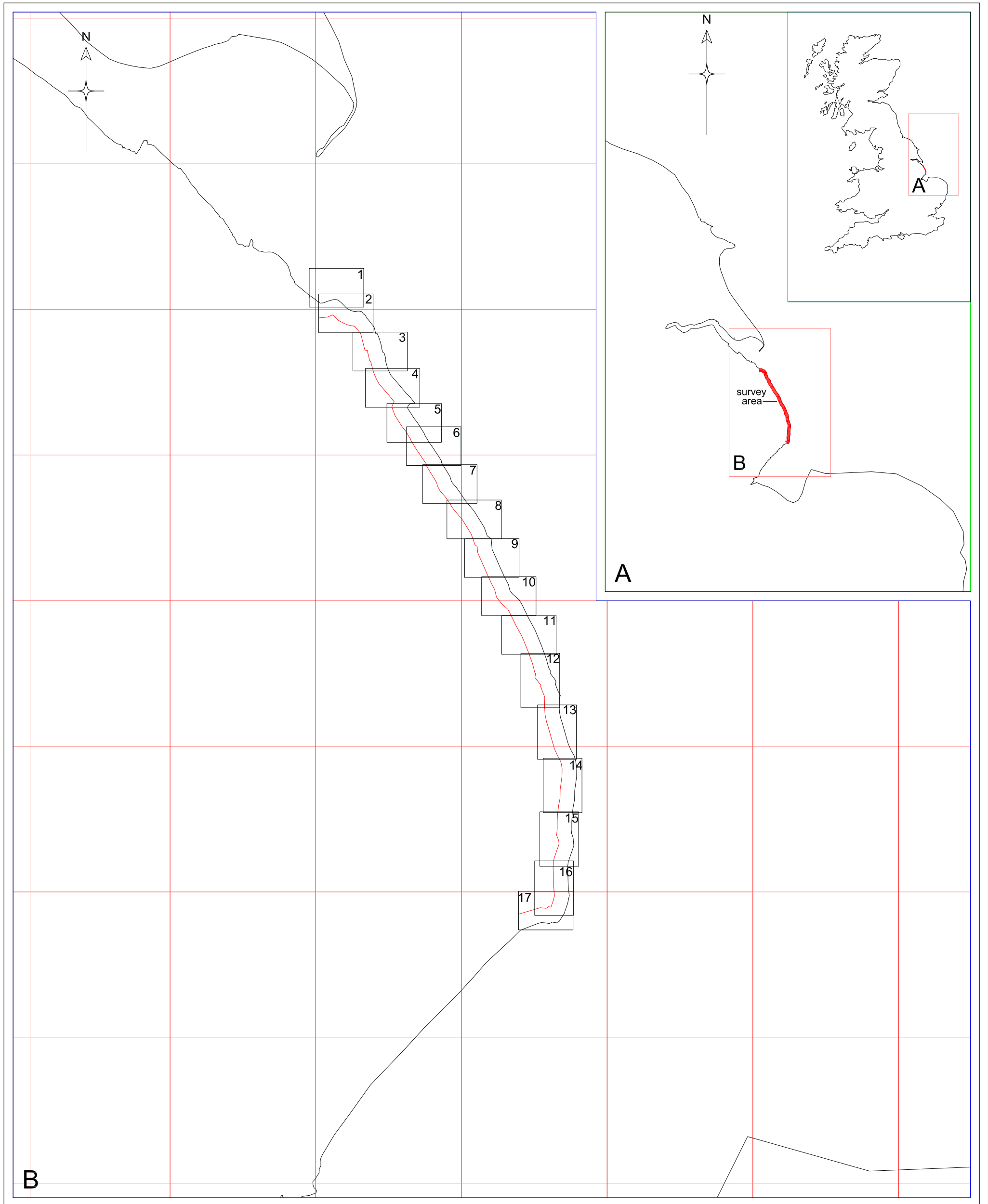
Gaz Ref	RecordType	Name	Summary	Period	Easting	Northing	MonUID	NMR UID	Other Refs	Condition	Residual Threat	Sources
SG40	Building	STABLES	Stables shown on former foreshore on maps of 1793. Destroyed by 2009, now the site of the modern Compass Gardens.	PMED	556900	363100				Destroyed	N	1793 MAP, RCZAS
SG41	Building	CLOCK TOWER	1898. Gabled stone base. Tower red brick banded with stone, octagonal. Square section top in stone with 4 clock faces. Pointed bronze roof. Stone base has inscription and entry. Grade II listed for landmark value. In good condition in 2009.	EMOD	556866	363096			LBS 404782	Good	B3	EH, RCZAS
SG42	Monument	EMED/MED SKEGNESS	Possibly to be identified with the Domesday Book site Tric. Leland says Skegness once was a 'great haven town' with a castle and surrounding wall but it was 'clene consumed and eten up with the se' during a great storm in 1526. The present town was built a mile inland of the old site (SG39).	EMED-MED	556000	363000	MLI41705			Destroyed	N	LHER, RCZAS
SG43	Find Spot	RB POTTERY	A sherd of Romano-British grey ware with lattice decoration was found at Skegness in 1970.	RB	557000	363000		355907		N/A	N	NMR
SG44	Find Spot	RB GREYWARE, SKEGNESS	One sherd of Romano British greyware cooking pot with lattice decoration found on the beach, Skegness.	RB	557000	363000	MLI41687			N/A	N	LHER
SG45	Find Spot	RB TOKEN	A brothel token or spinitrae of c 1 AD found on Skegness beach near to the pier. Exact location not clear.	RB	557000	363000	MLI41709			N/A	N	LHER
SG46	Find Spot	MED/PMED POT, PRE/RB BRIQUETAGE, LAGOON WALK, SKEGNESS	During a watching brief by PCA at Lagoon Walk, Skegness in 1997 (STCLW97: ELI6986), a sherd of medieval pottery, a water-worn sherd of post-medieval stoneware, and two fragments of briquetage were found. One of the briquetage fragments was not worn which suggests that it had only travelled a short distance from a nearby saltworking site. Medieval salterns did not use the poorly-fired clay vessels that are the source of briquetage. If the identification of briquetage is accurate then the site will be prehistoric or Roman.	PRE-PMED	557200	362800	MLI43530, MLI43531		ELI6986	N/A	N	LHER
SG47	Building	LIFEBOAT STATION	Location of lifeboat station on 1849 mapping. Demolished and replaced by 20th-century housing.	EMOD	556800	362550				Destroyed	N	1849 MAP, RCZAS
SG48	Find Spot	NEO LAVA OR TUFA AXE	Neolithic polished grey fine-grained volcanic lava or tufa axe found on Skegness beach.	NEO	557500	362500	MLI41692			N/A	N	LHER
SG49	Building	OLD HOTEL	Hotel variously called Skegness Hotel (1793), Vine Hotel (1849) and Old Hotel (1824). The Vine Hotel currently stands at the site, at the W end of Vine Road. The hotel website claims an origin in 1772, although the present buildings appear to be of 19th-century and later construction apart from outbuildings to the S which may possibly be contemporary with the 1824 hotel. The Vine was reputedly much used by the Skegness smugglers. In 1902, building work revealed a skeleton dressed in uniform with brass buttons carrying the royal crest which was considered to be the body of a revenue man who disappeared in the early years of the 19th century after last been seen in the Vine. The body was found in what is now the Grill Room. New grid ref.	PMED-EMOD	556375	361980				Good	C3	DOC, RCZAS

Gaz Ref	RecordType	Name	Summary	Period	Easting	Northing	MonUID	NMR UID	Other Refs	Condition	Residual Threat	Sources
SG50	Monument	MED RIDGE & FURROW	Broad medieval ridge-and-furrow with a maximum length of 260m, seen as earthworks on APs. Destroyed by late 20th-century housing.	MED	556150	362040		1060694		Destroyed	N	NMR, RCZAS
SG51	Building	MINIATURE RAILWAY STATION	A miniature railway station running along the E side of the boating lake next to the tidal waters. Not visible in 2009 at the given grid ref, the area has now been redeveloped into a modern path and car parking areas. New grid ref.	MOD	557000	362828		507072		Destroyed	N	NMR, RCZAS
SG52	Building	EMOD BUILDING	Building shown on beach on 1824 and 1849 mapping. Destroyed and replaced by 20th-century housing.	EMOD	556600	361800				Destroyed	N	1824, 1849 MAPS, RCZAS
SG53	Monument	WW2 TRENCHES	Probable WW2 slit trenches seen as earthworks on Aps, in front of and behind the school on Seacroft Esplanade. They are 70m, 40m, and 30m, long and centred at TF 5667 6134, TF 5660 6131 and TF 5661 6137. They have now been filled in. Not visible in 2009.	MOD	556670	361340	MLI88669	1060692		Not visible	N	NMR, RCZAS
SG54	Monument	WW2 PILLBOX & BUILDING	WW2 pillbox and a probably associated building seen on APs on the sand dunes, centred at TF 5680 6090 and TF 5679 6095 respectively. Not visible in 2009, probably demolished although access to the site is difficult. Not visible on satellite photographs.	MOD	556800	360900	MLI88670	1060690		Demolished	N	LHER, NMR, RCZAS
SG55	Find Spot	PRE-RB FINDS	Finds from Skegness include barbed and tanged arrowheads from the foreshore; Roman pottery; handbricks. In private possession.	PRE-RB				355904		N/A	N	NMR
SG56	Monument	SKEGNESS BRANCH RAILWAY	The Skegness branch railway grew out of the independent Firsby and Wainfleet Railway, which opened in 1871 with a planned extension to Skegness, which opened in 1873. Demand led to the line being doubled in 1900. It joins the GNR East Lincolnshire Railway at Firsby.	EMOD				1365612		N/A	C3	NMR, RCZAS

Table 15 Croft parish gazetteer








Gaz Ref	RecordType	Name	Summary	Period	Easting	Northing	MonUID	NMR UID	Other Refs	Condition	Residual Threat	Sources
CR1	Monument	POSSIBLE WW2 BUILDING	The remains of a possible building seen as earthworks, on Seacroft Golf Course on APs. The building is visible as an incomplete rectangular enclosure, measuring 10m by 5m, defined by low banks or earth covered walls, centred at TF 5638 6077. It probably formed part of the WW2 coastal defences. No access in 2009, private land.	MOD	556380	360770		1060691		No access	C3	NMR, RCZAS
CR2	Monument	SEACROFT GOLF COURSE	An 18-hole undulating seaside links course, founded in 1895 with just 9 holes. Seacroft is the only true seaside links between Hunstanton and Seaton Carew. It continues N into Skegness parish. In good condition in 2009.	MOD	556430	360650		839644		Good	C3	NMR, RCZAS
CR3	Monument	POSSIBLE WW2 PILLBOXES	Three possible stonework WW2 pillboxes seen on the sand dunes on APs, centred at TF 5675 6044, TF 5675 6043 and TF 5679 6032. Not	MOD	556790	360320	MLI88671	1060689		?Destroyed	?N	LHER, NMR,

Gaz Ref	RecordType	Name	Summary	Period	Easting	Northing	MonUID	NMR UID	Other Refs	Condition	Residual Threat	Sources
			visible in 2009 due to poor (unsafe) access, covered with impenetrable gorse and dense vegetation, but probably demolished.									RCZAS
CR4	Monument	WW2 SEARCHLIGHT BATTERY, GUN EMPLACEMENTS	WW2 searchlight battery, gun emplacements and buildings, seen on Seacroft golf course and the adjacent sand dunes on APs. The searchlight battery comprises three circular enclosures and two rectilinear enclosures centred at TF 5634 6005. Adjacent are two gun emplacements centred at TF 5644 6015 and TF 5646 6034. Also visible are two buildings and an enclosure centred at TF 5644 6005. All these features are presumably part of coastal defences. Not visible in 2009 at the Given grid ref, most of these sites are within an expanded Seacroft Golf Course or situated within a large nature reserve. What has been noted, however, is that large concrete lumps are placed within the nature reserve at TF 56557 60430 to be used as stepping stones across the nature reserve. These concrete lumps appear to be part of the former, now demolished, defences.	MOD	556430	360086	MLI88672	1060688		Destroyed	N	LHER, NMR, RCZAS
CR5	Monument	WW2 SEARCHLIGHT BATTERY	WW2 searchlight battery seen as earthworks on APs, but now ploughed flat. Seven circular embanked enclosures and a mound are centred at TF 5594 6008. Not visible in 2009, situated on private land (no access), but probably demolished.	MOD	555940	360080		1060687		?Destroyed	?N	NMR, RCZAS
CR6	Monument	WW2 COASTAL BATTERY, GIBRALTAR POINT	WW2 coastal battery for a 6-inch gun at Gibraltar Point, consisting of an emplacement, barracks and engine room. Destroyed by 1999. Confirmed destroyed. Area has been turned into ponds.	MOD	555500	358600	MLI43285	1419840	ELI716	Destroyed	N	LHER, NMR, RCZAS
CR7	Monument	WW2 PILLBOX, GIBRALTAR POINT	WW2 Type 22 pillbox with integrated porch, facing S, Gibraltar Point. Not visible in 2009 from ground, but said to be in good condition when surveyed in the 1990s. Modern satellite photographs show a possible earth-covered structure close to the correct location.	MOD	555600	358200	MLI43286	1419842		?Good	?C3	LHER, NMR, RCZAS
CR8	Monument	WW2 PILLBOX GIBRALTAR POINT	WW2 reinforced concrete Type 22 variant pillbox with external blast wall, built using wooden shuttering. Gibraltar Point. As of 2009, the external blast wall appears to have disappeared although the attached porch is still present and boarded up to prevent entry/access to the interior. Grid ref corrected from satellite image.	MOD	555660	358160		1418150		Good	C3	NMR, RCZAS



scale 1: 250 000

Figure 1 Location plan with map views

Key to maps:	 1Km survey line from coast	 Structure	 SMR polygons
	 Parish boundary	 Bank	 NMR polygons
	NS12 Gazetteer number	 Ditch	

All maps are: © Crown copyright. All rights reserved. Licence number AL100034493 © Humber Field Archaeology

North Somercotes

NS1

NS2

NS3

NS4

NS5

NS7

NS6

NS8

NS9

NS10

NS11

NS61

NS12

NS13

NS14

NS15

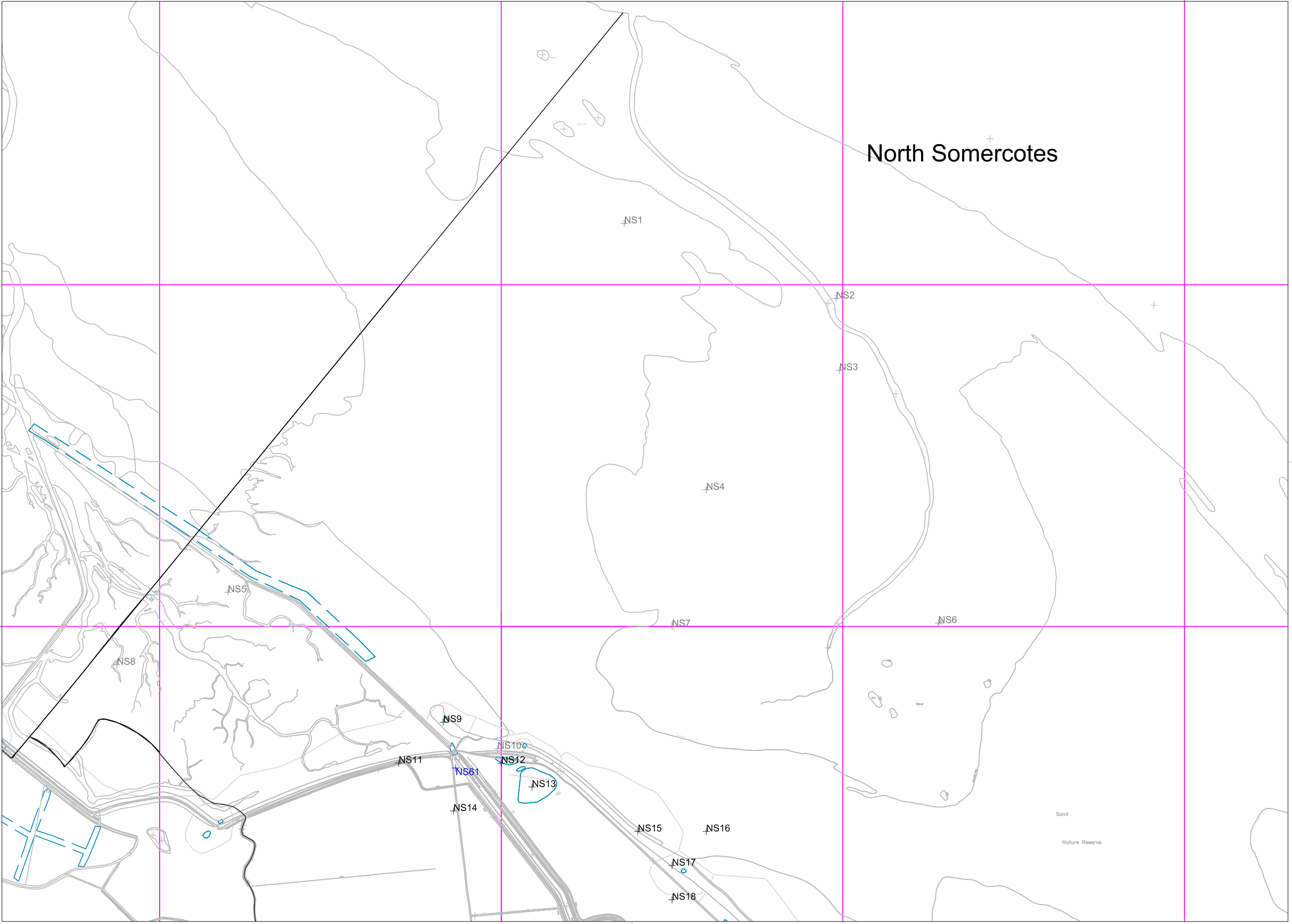
NS16

NS17

NS18

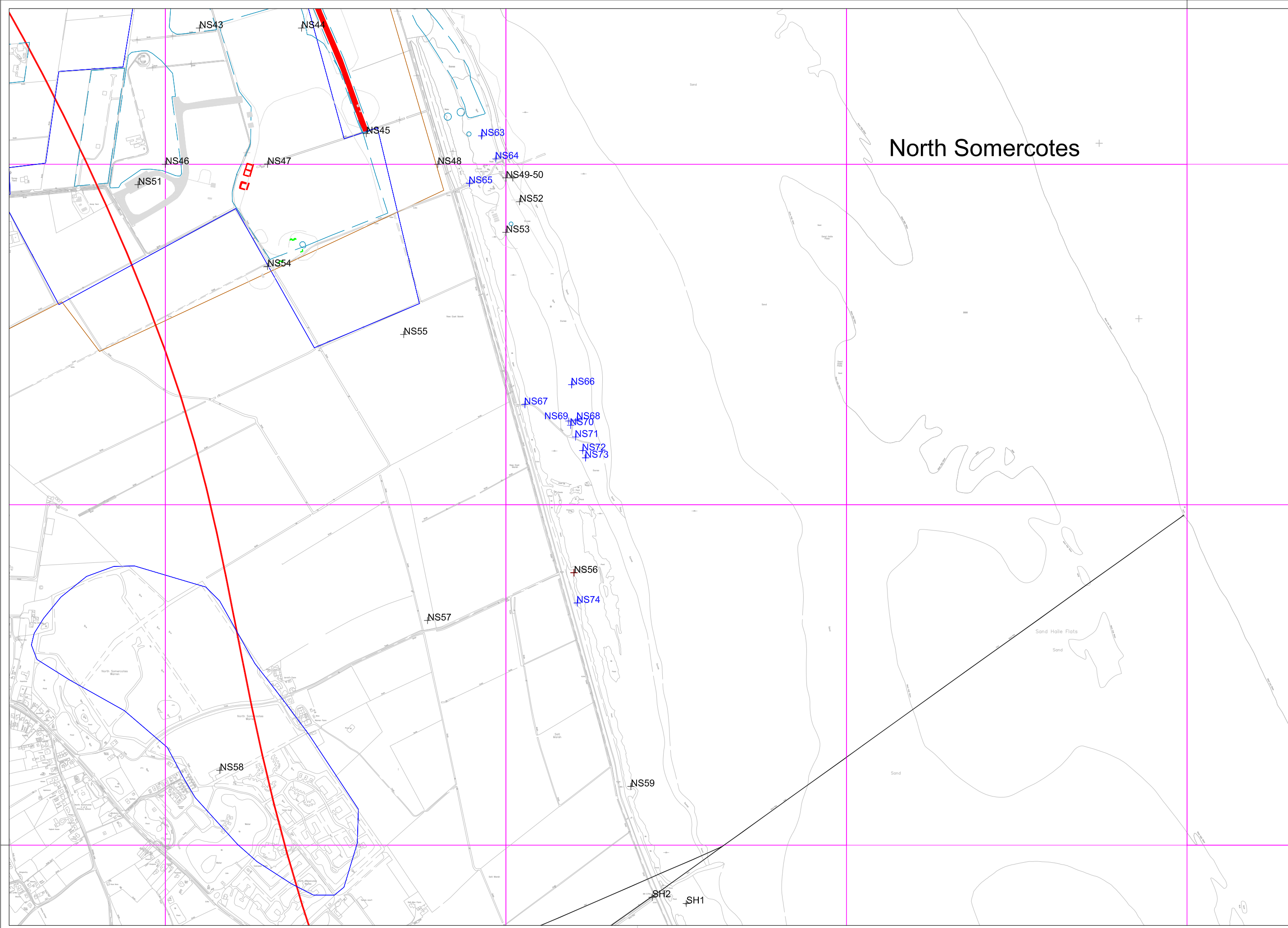
Sand
Nature Reserve

010





North Somercotes



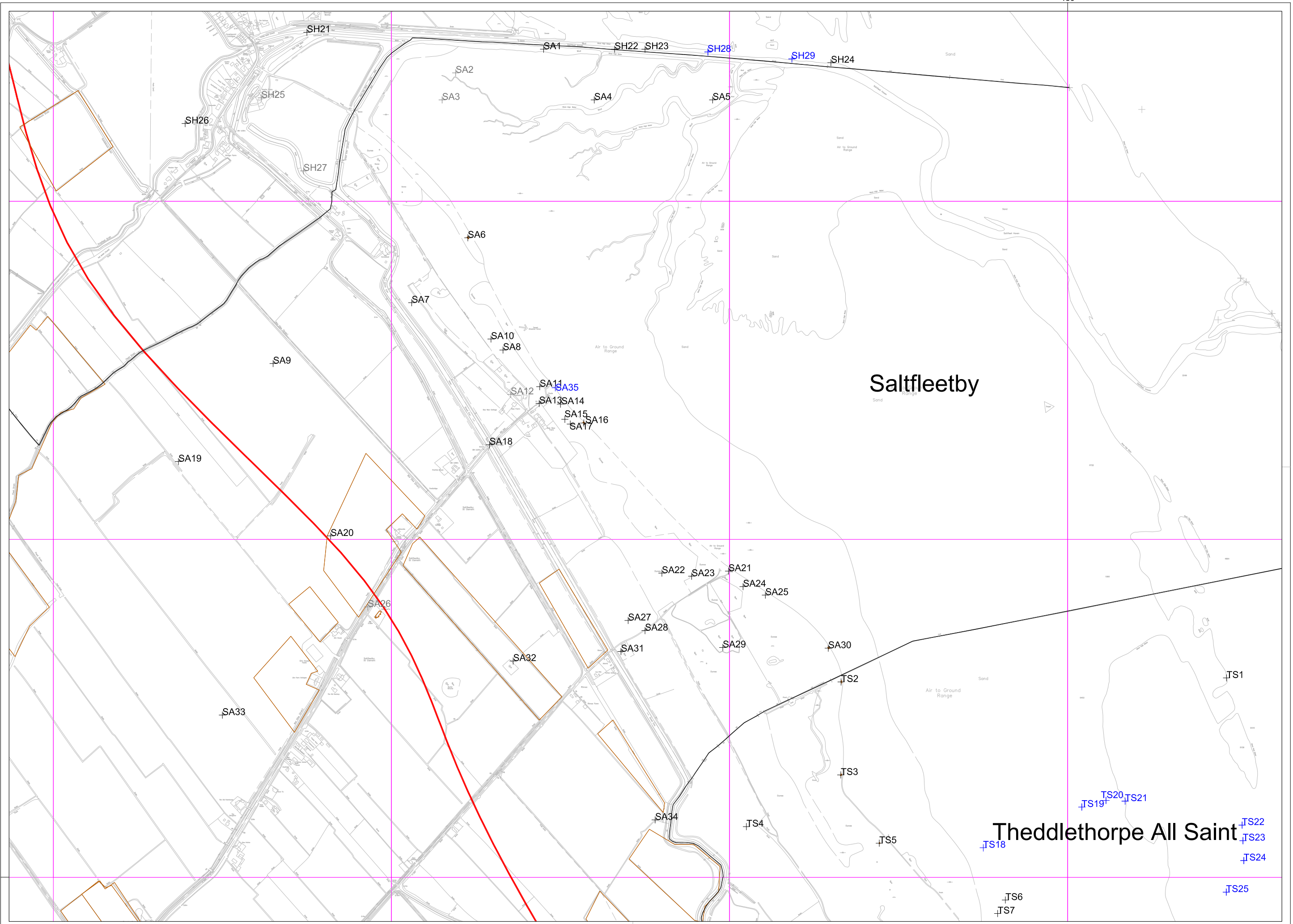
North Somercotes +

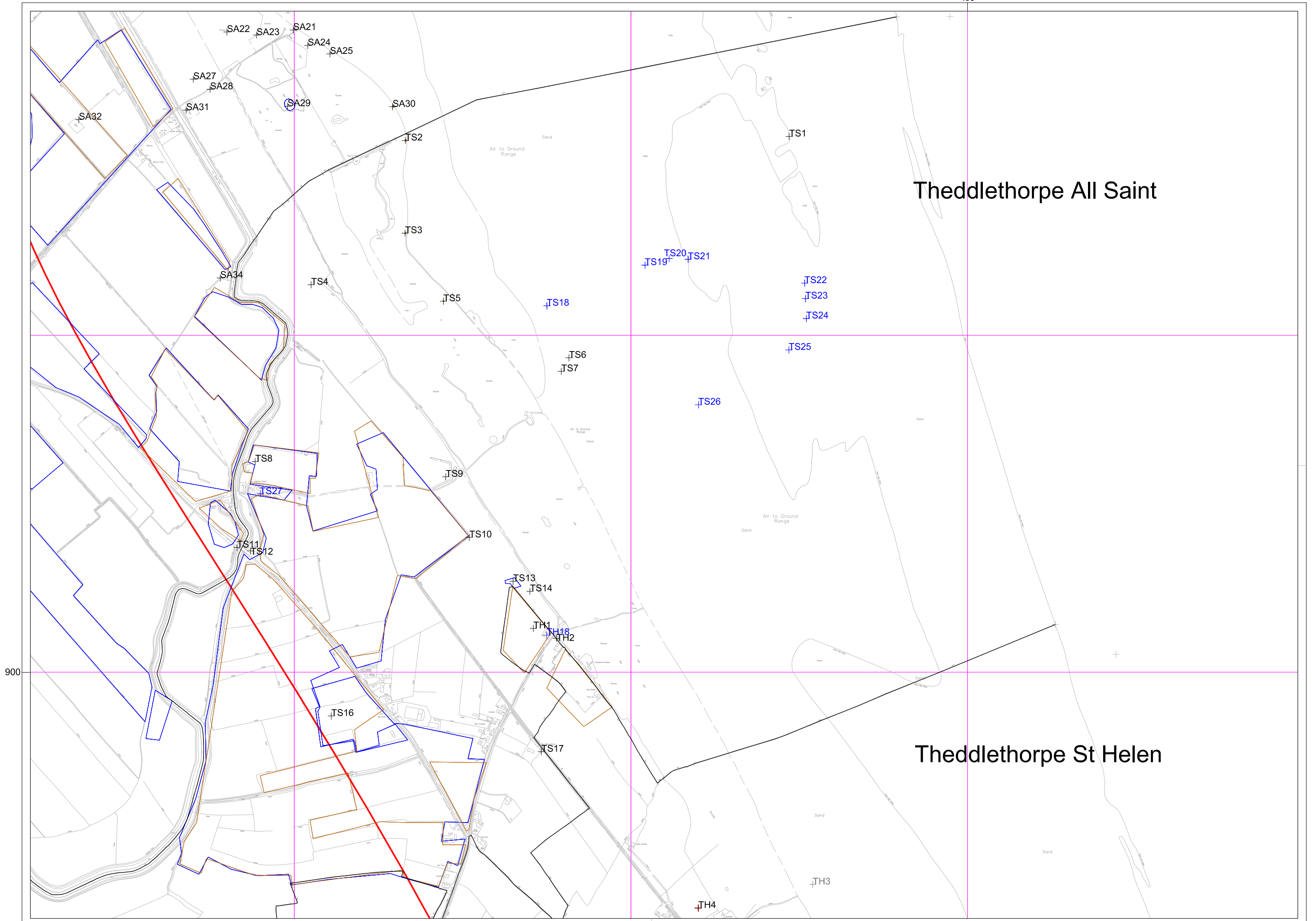
South Somercotes

Skidbrooke with Saltfleet Haven



940

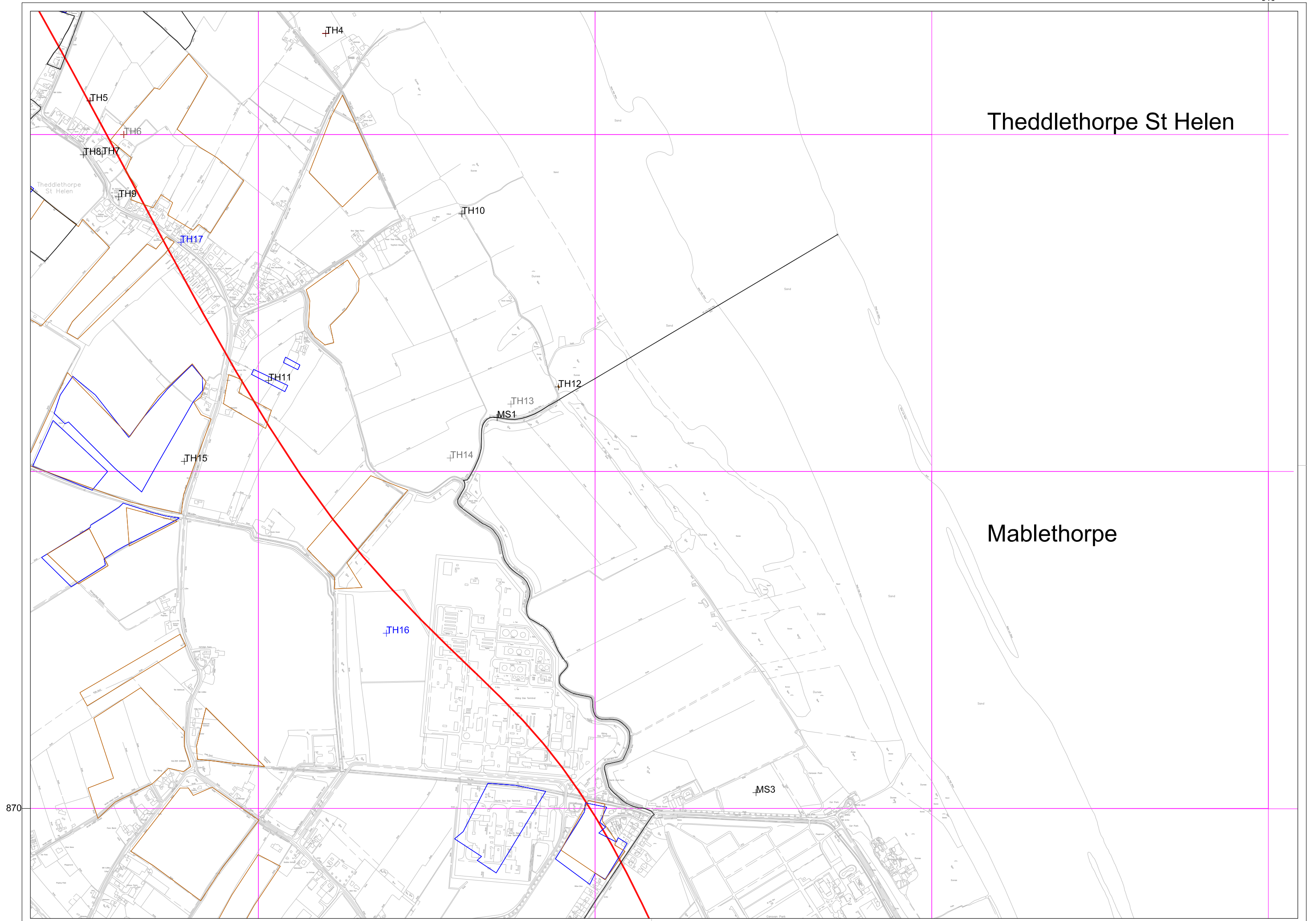


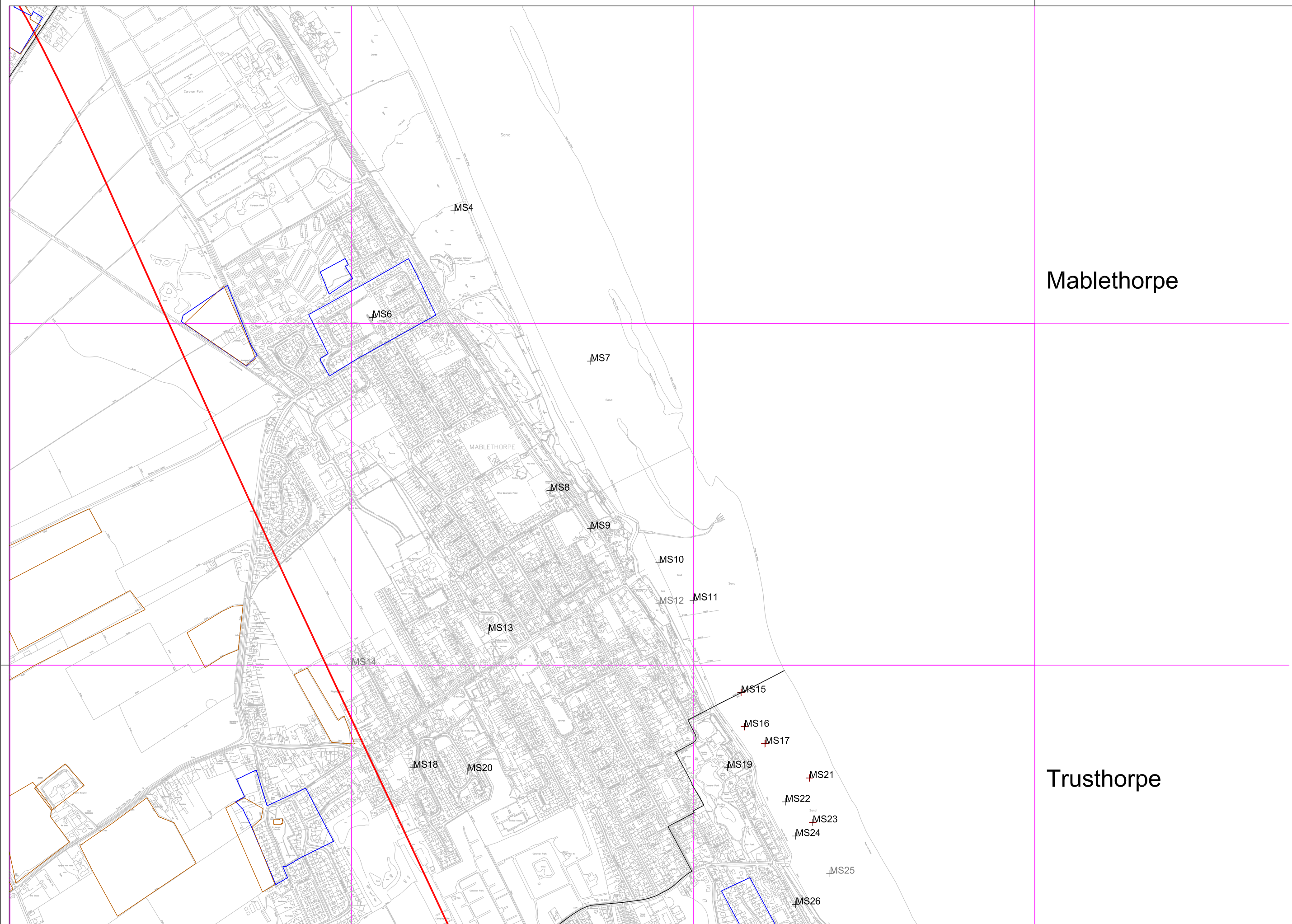


900

Theddlethorpe St Helen

Mablethorpe

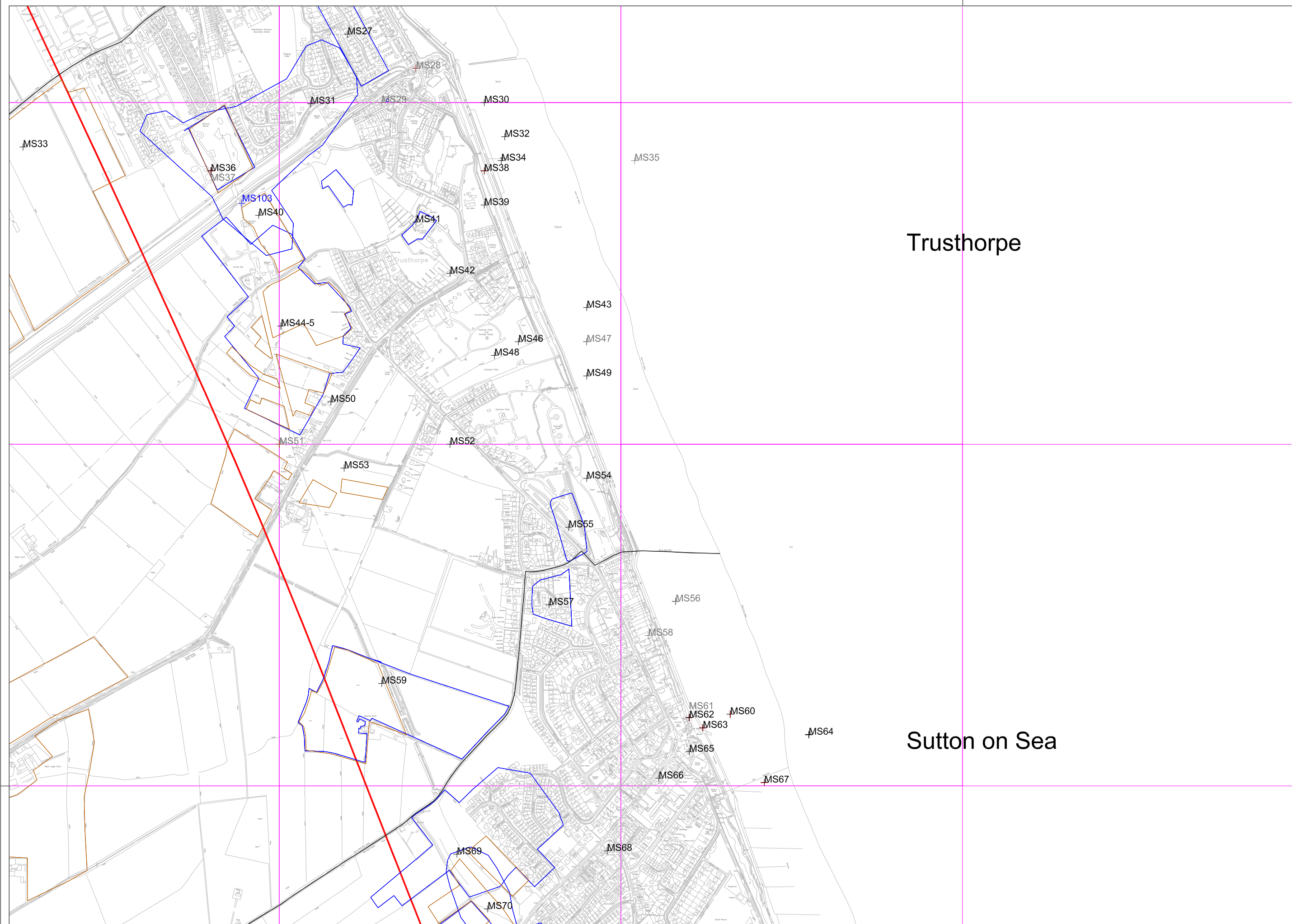




Mablethorpe

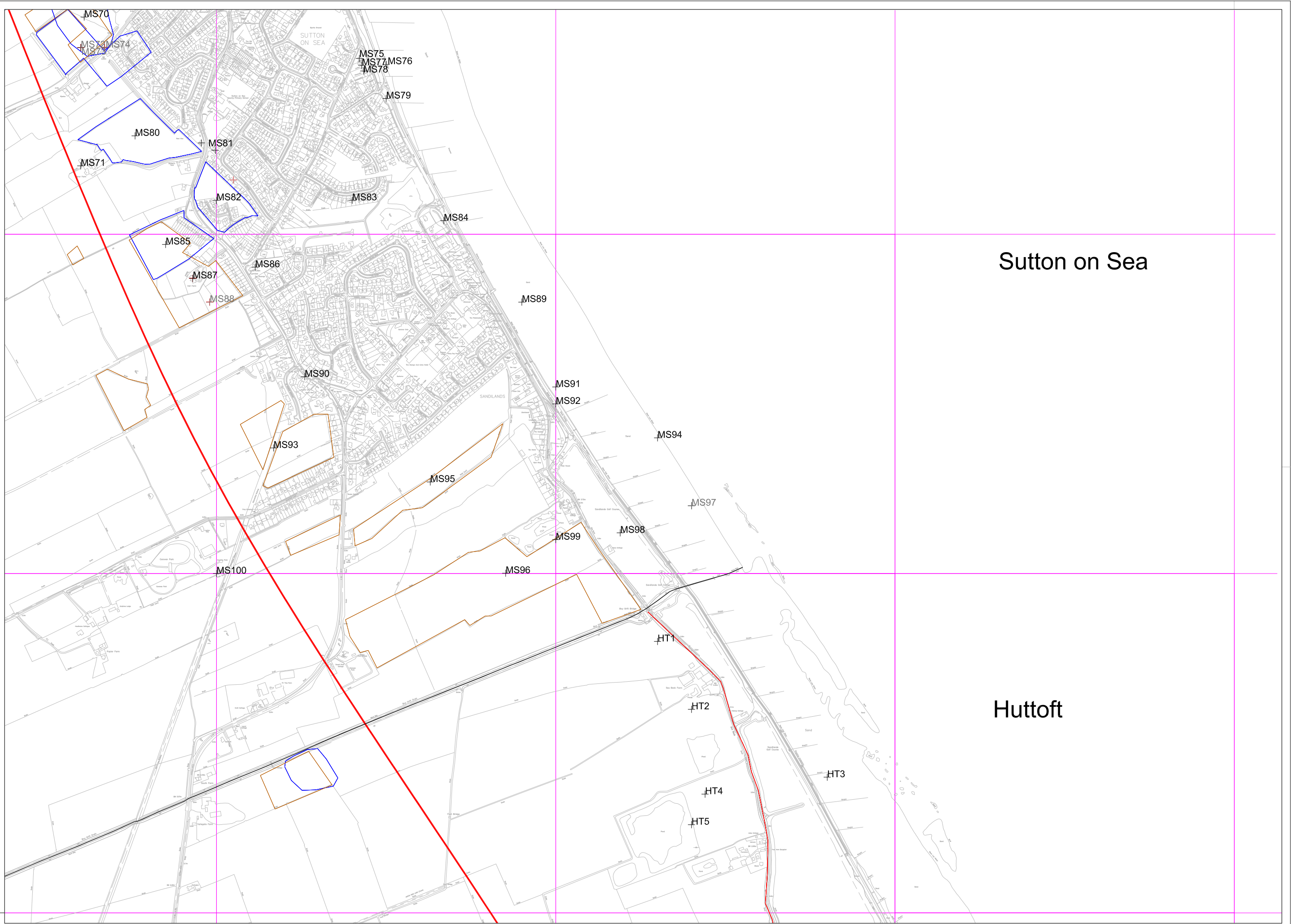
Trusthorpe

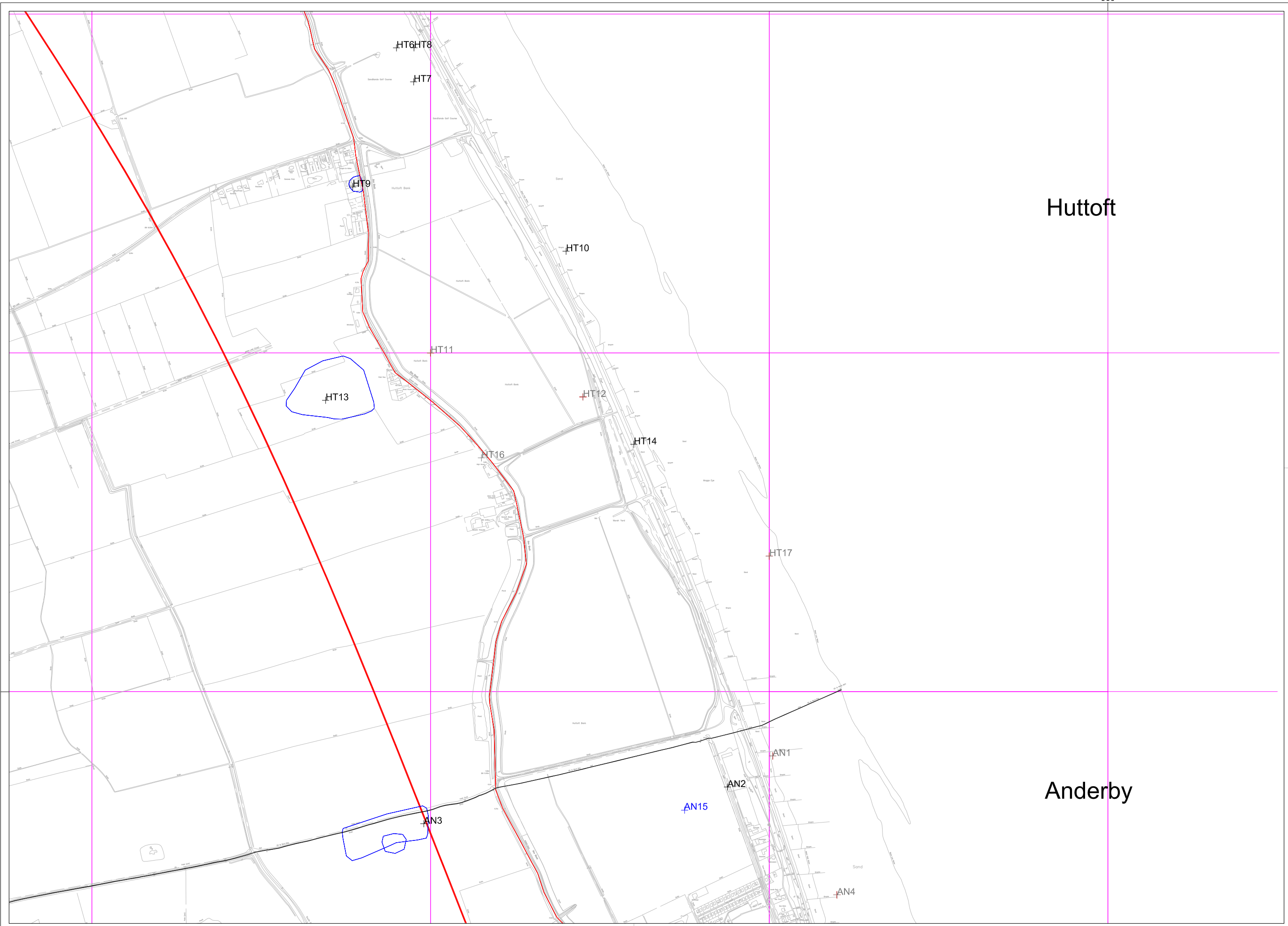
850



Trusthorpe

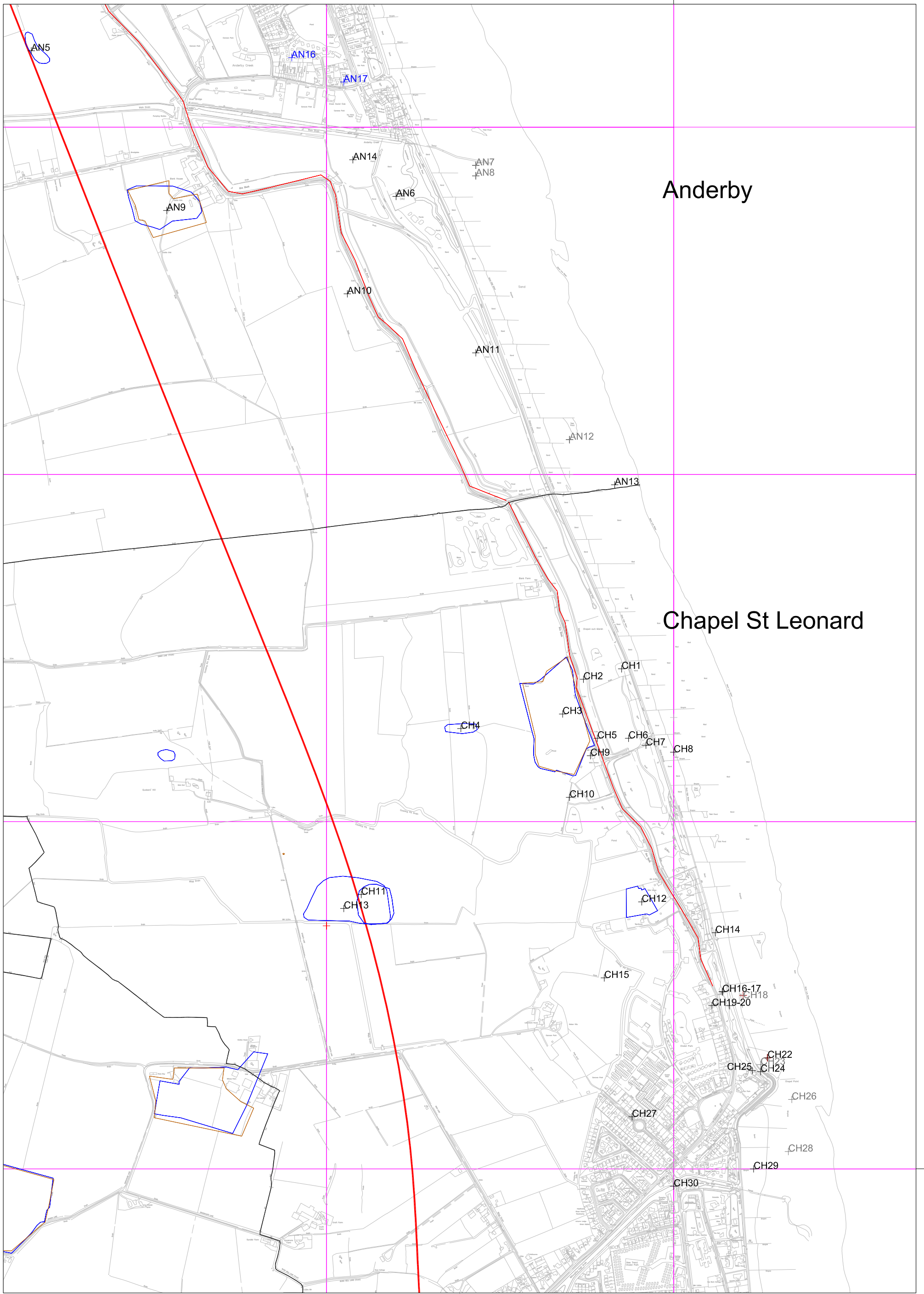
Sutton on Sea





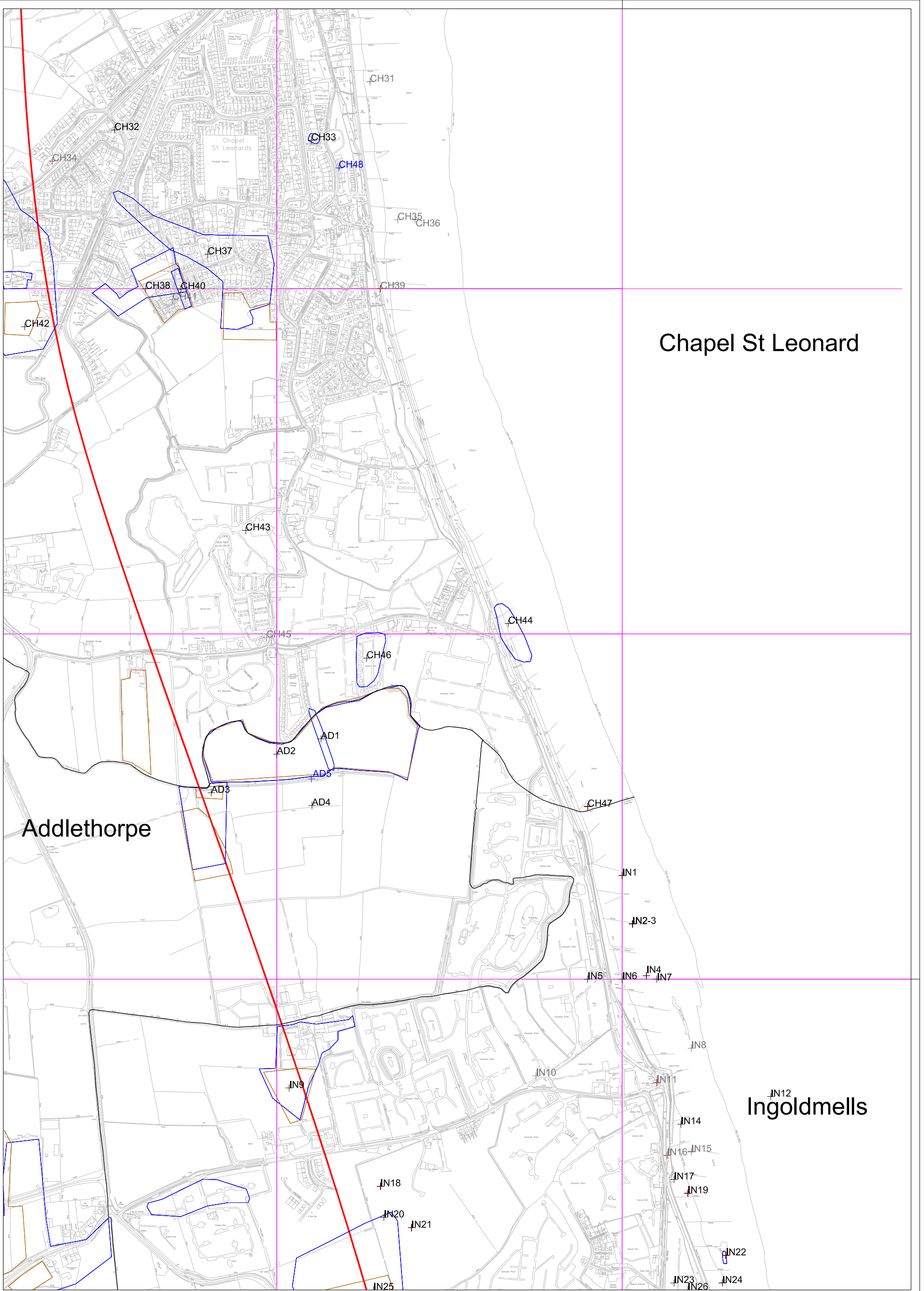
Huttoft

Anderby



Anderby

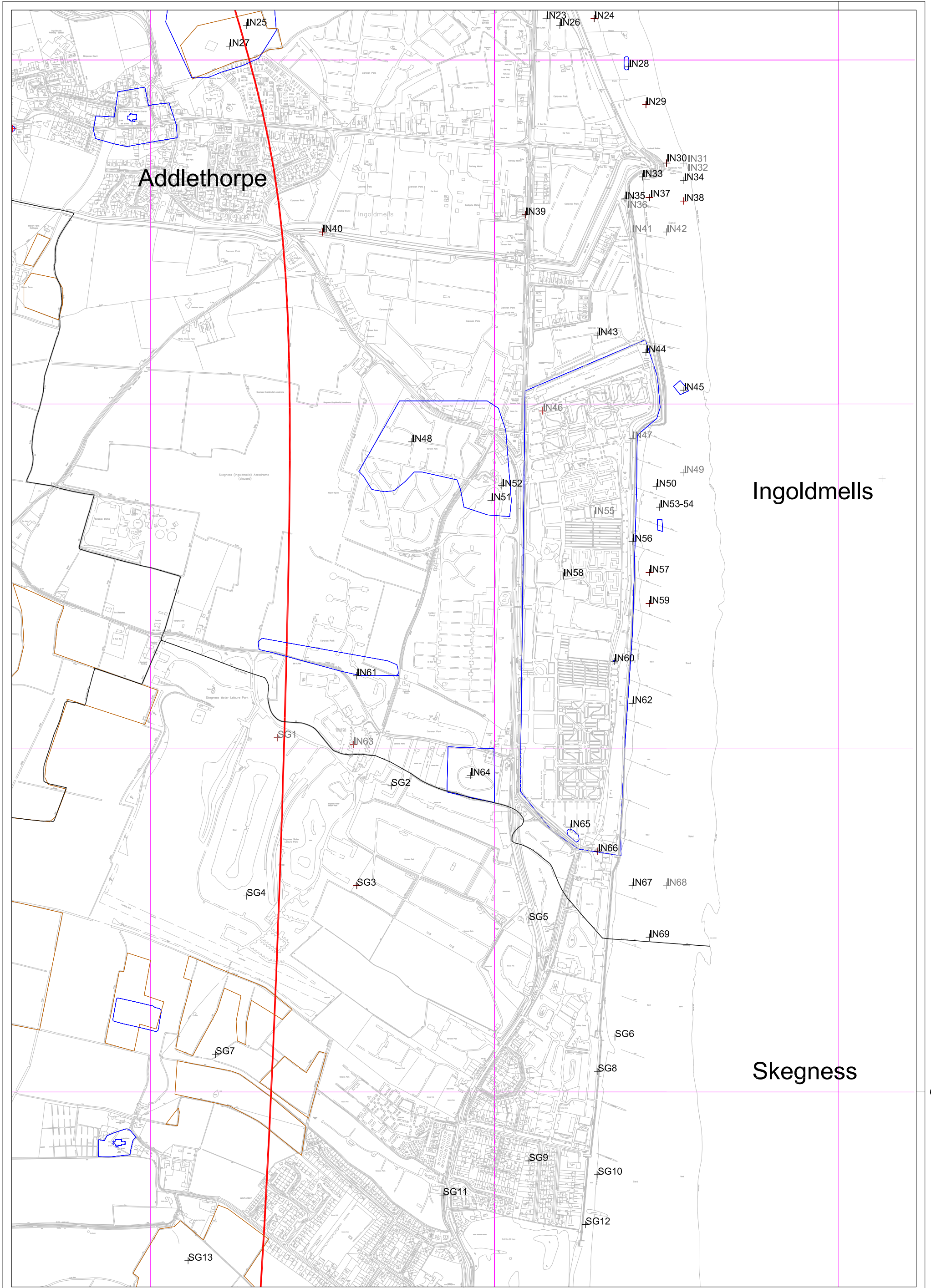
Chapel St Leonard



Chapel St Leonard

Addlethorpe

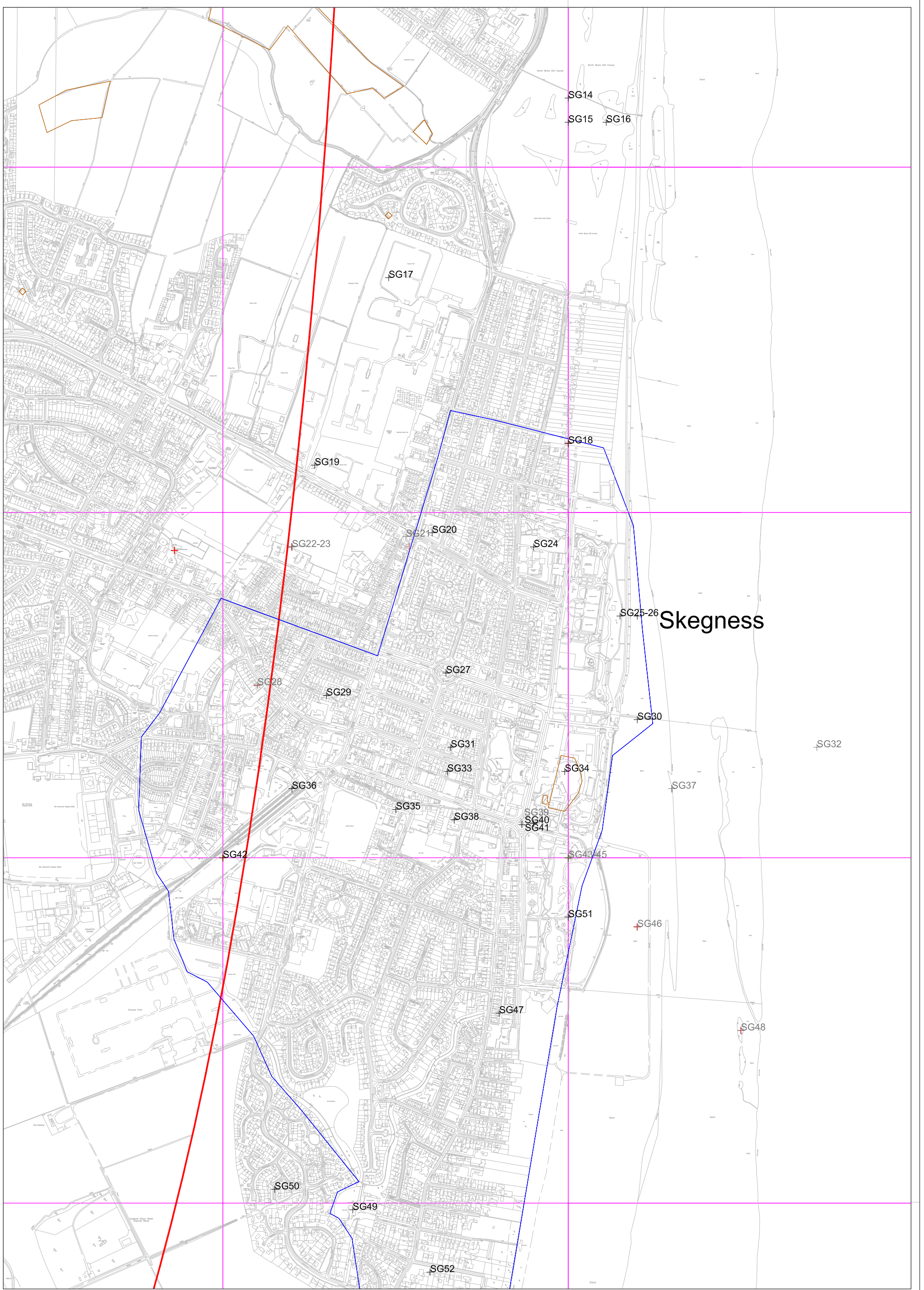
Ingoldmells



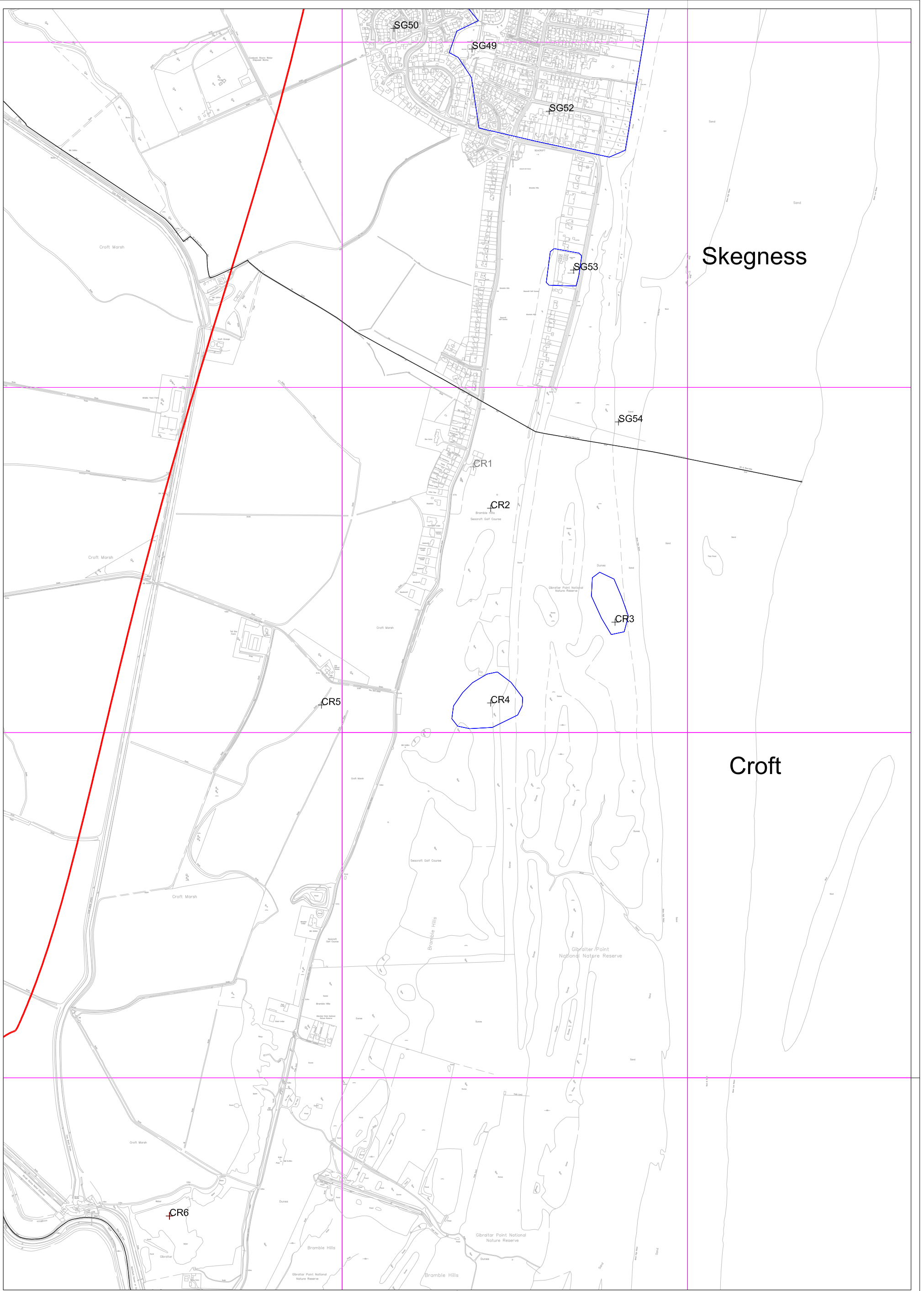
Addlethorpe

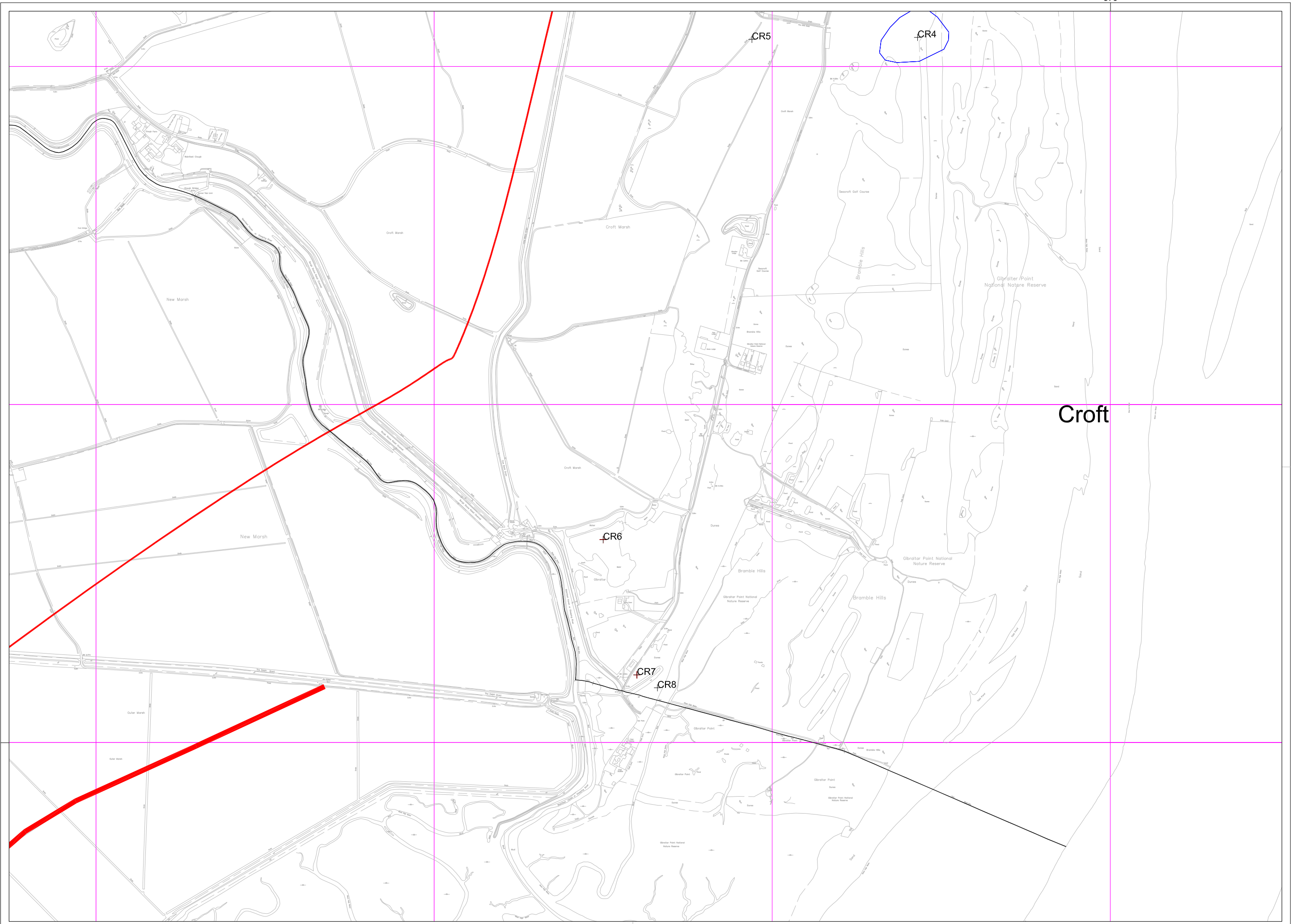
Ingoldmells

Skegness



Skegness





580

If you would like this document in a different format, please contact
our Customer Services department:
Telephone: 0870 333 1181
Fax: 01793 414926
Textphone: 01793 414878
E-mail: customers@english-heritage.org.uk